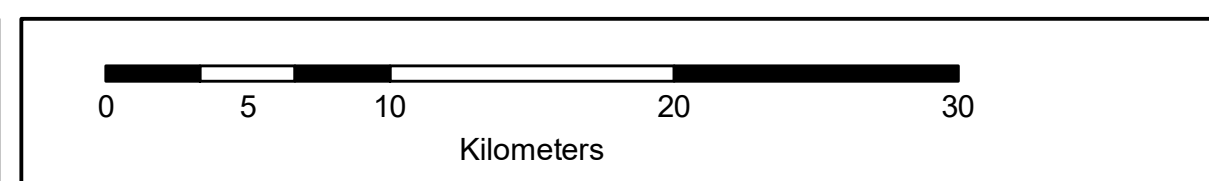
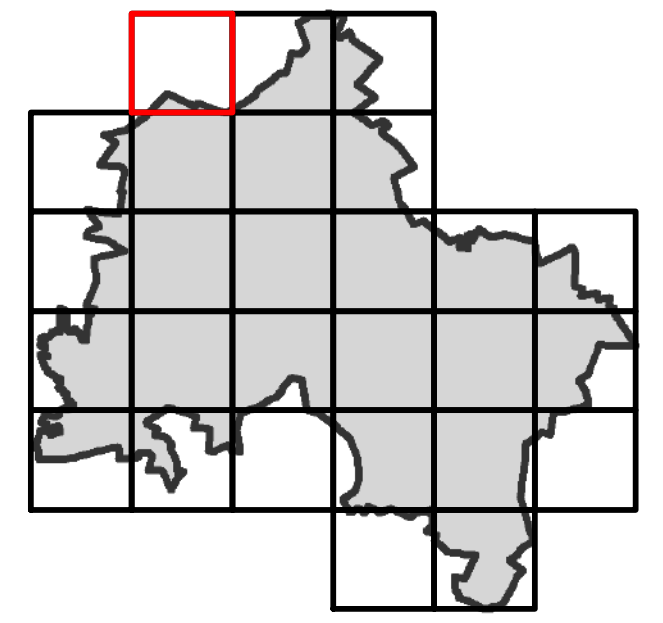
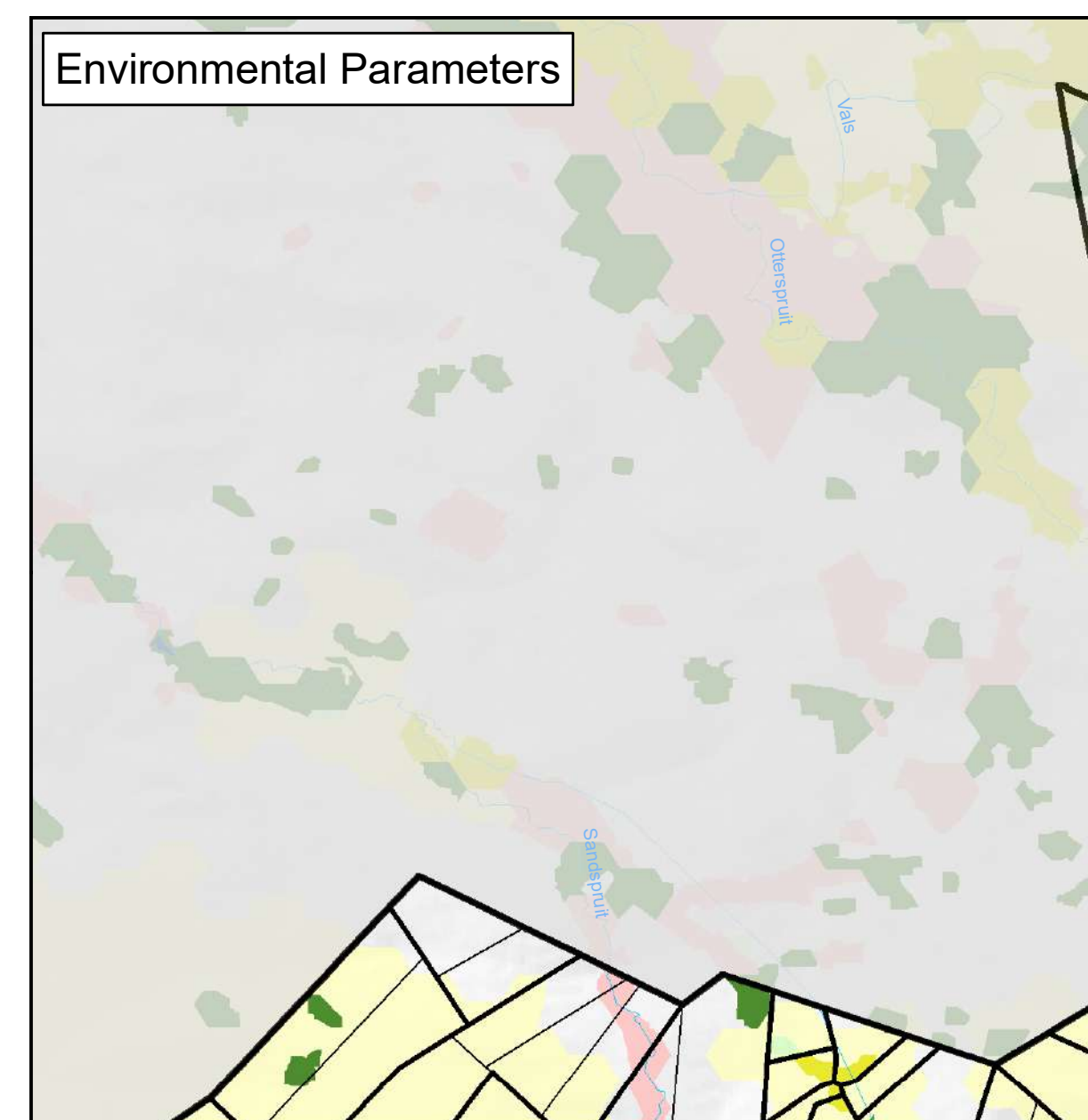
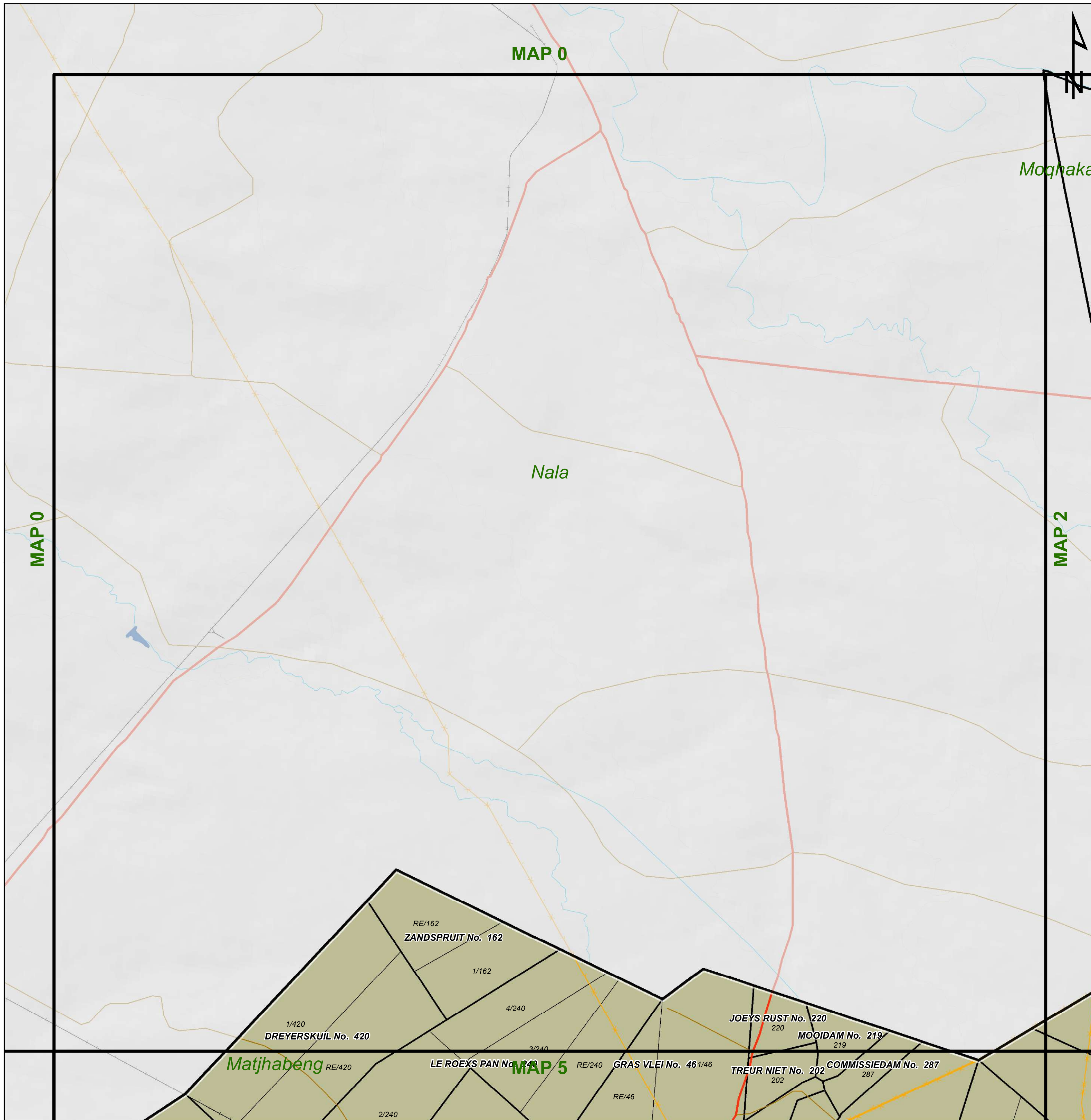


MATJHABENG

Heritage Site	Railway Lines	Rivers	General Plans	Farm Portion	Formal Protected Areas	High Potential Agriculture Area	Environmental Parameters	Ecological Support Area One
Cities/Towns	Eskom HV Lines	Secondary Road	Holding	Parent Farm	Nature Reserve	Settlements	Protected Area	Ecological Support Area Two
20m Contours	Main Road	National Road	Dams	Settlements	Critical Biodiversity Area One	Critical Biodiversity Area Two	Other Natural Areas	





MATJHABENG

Legend

Land Use Zoning

- Conservation
- Open Space I
- Open Space II
- Agricultural
- Smallholding
- Residential I
- Residential II
- General Residential
- Leisure Residential
- Resort
- Tourism
- Education
- Religious Purposes
- Institution
- Cemetery Use
- Municipal Purposes
- Government Purposes
- Municipal Townlands
- Special Use
- Business I
- Business II
- General Industrial
- Noxious Industry
- Extractive Industry
- Surface Infrastructure
- Roads & Streets
- Transportation Services



agriculture, land reform
& rural development
Department:
Agriculture, Land Reform and Rural Development
REPUBLIC OF SOUTH AFRICA

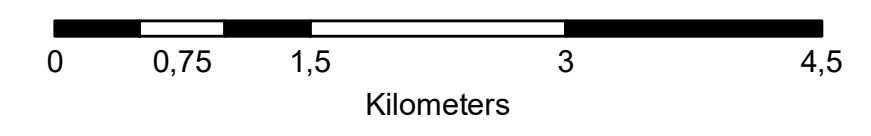


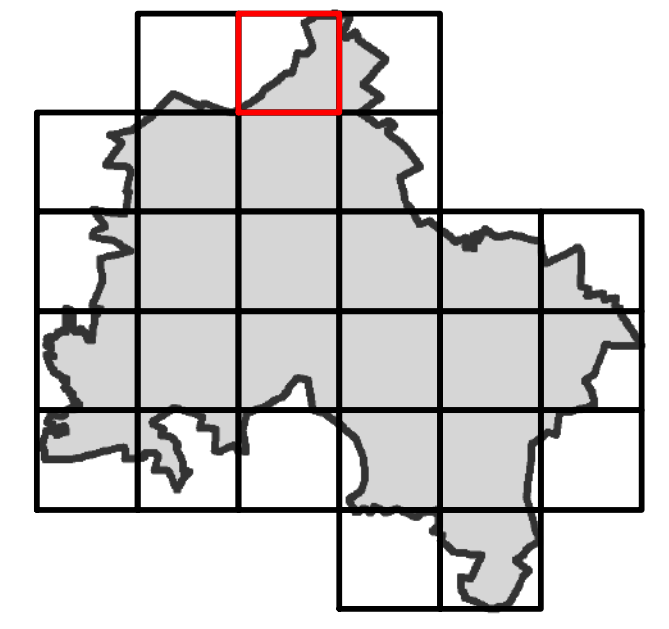
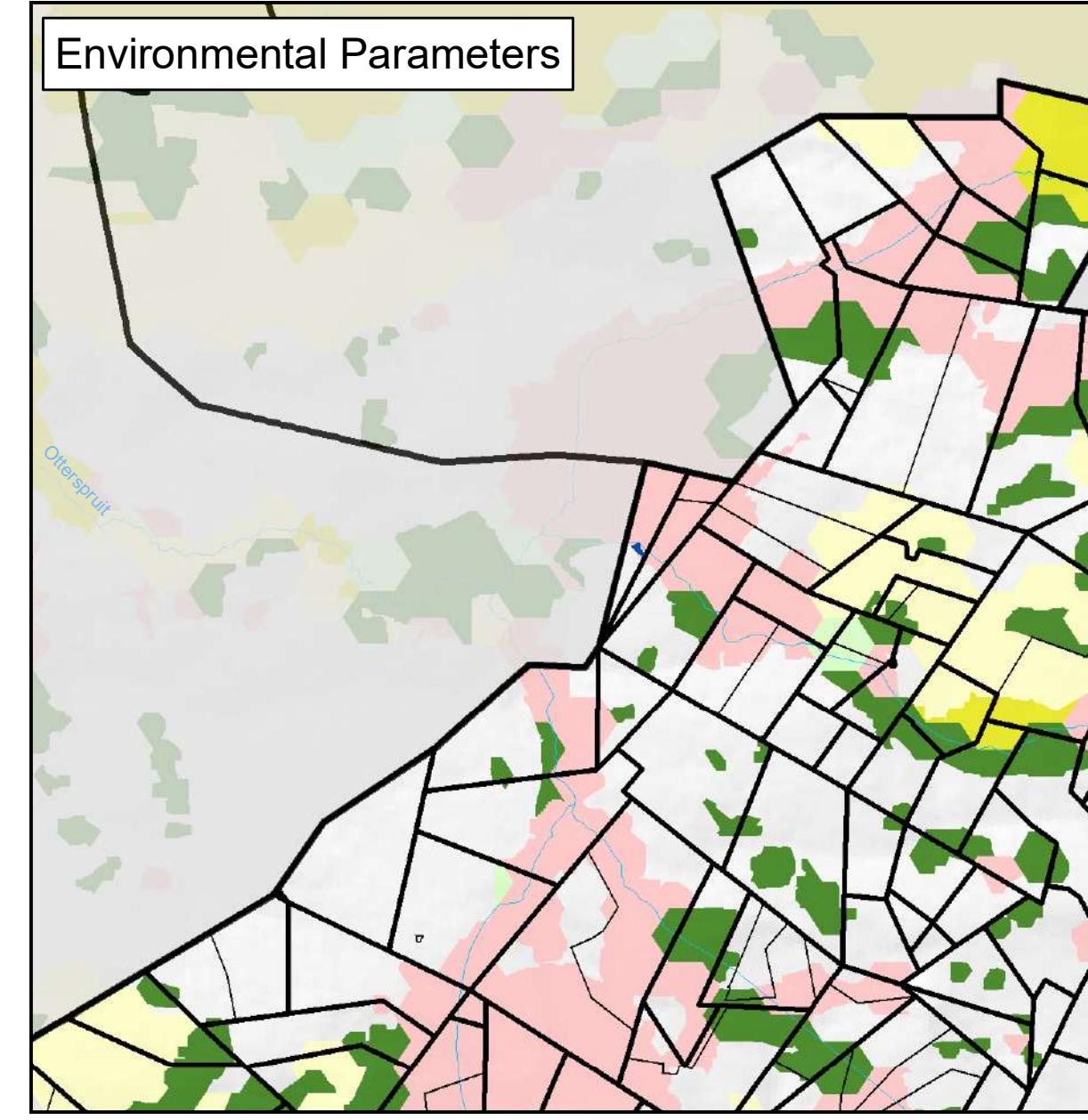
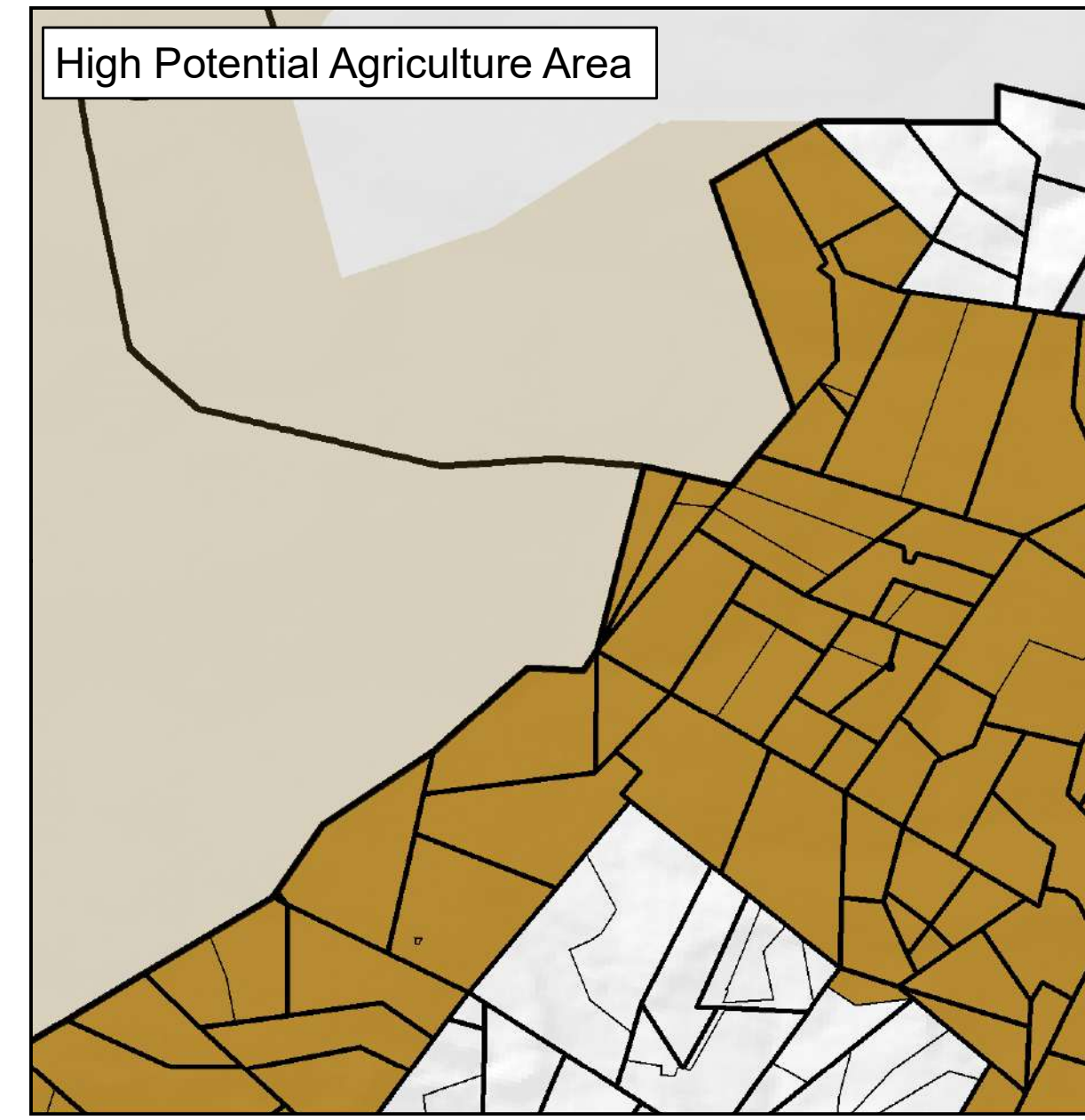
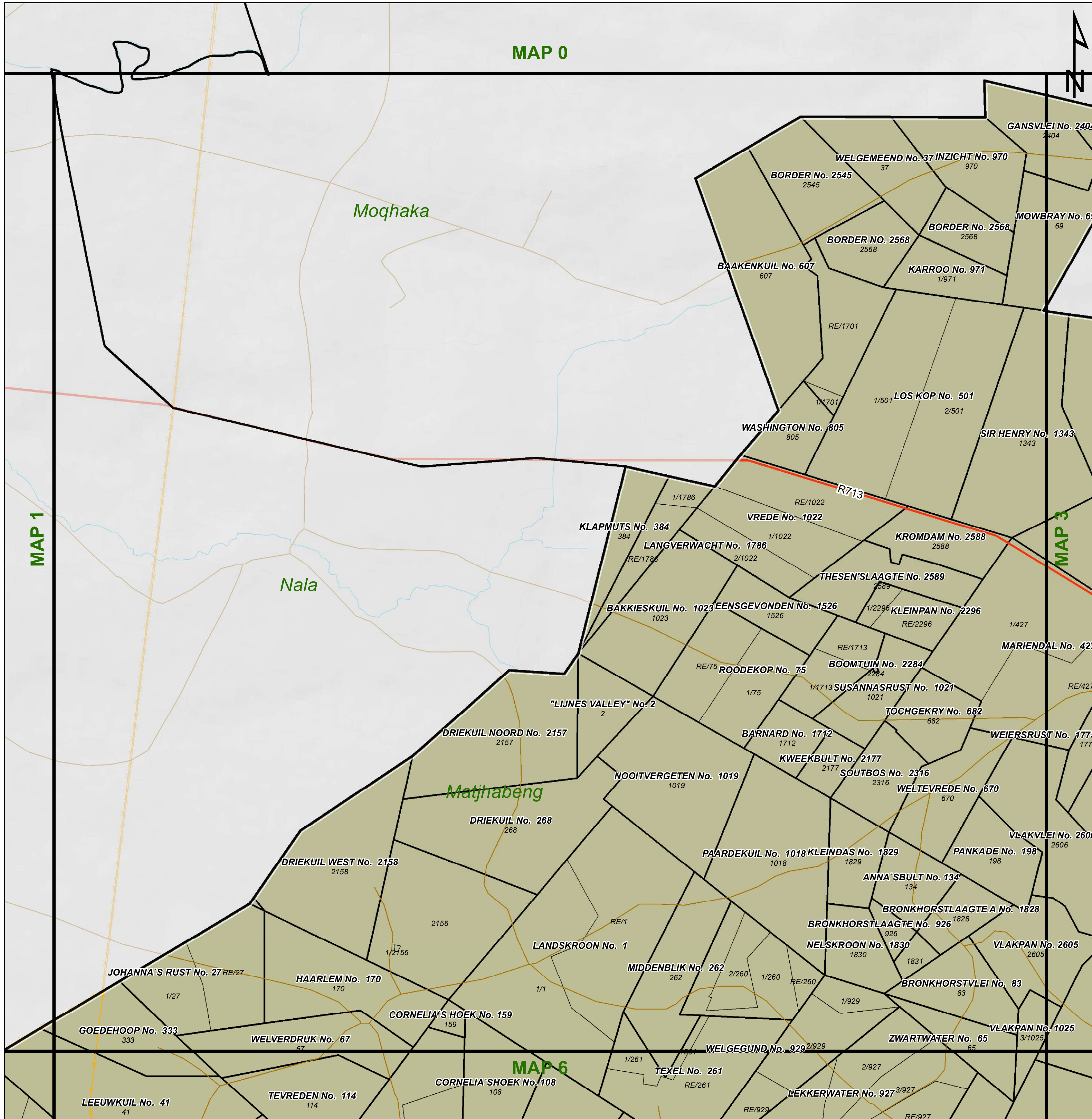
MATJHABENG
Local Municipality



MVD Kalahari

- Key:**
- Heritage Site
 - General Plans
 - Farm Portion
 - Formal Protected Areas
 - High Potential Agriculture Area
 - Protected Area
 - Ecological Support Area One
 - Ecological Support Area Two
 - Other Natural Areas
 - Cities/Towns
 - Holding
 - Parent Farm
 - Dams
 - Settlements
 - Cadastral
 - High Potential Agricultural Area
 - Critical Biodiversity Area One
 - Critical Biodiversity Area Two
 - Railway Lines
 - Rivers
 - Eskom HV Lines
 - Secondary Road
 - Main Road
 - National Road





MATJHABENG

Legend

Land Use Zoning

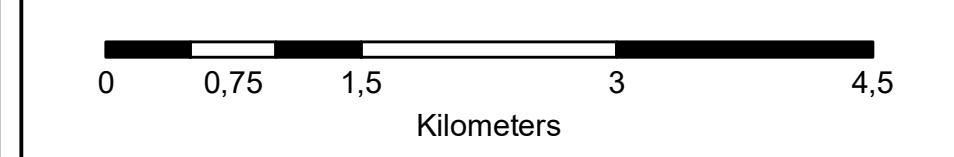
- Conservation
- Open Space I
- Open Space II
- Agricultural
- Smallholding
- Residential I
- Residential II
- General Residential
- Leisure Residential
- Resort
- Tourism
- Education
- Religious Purposes
- Institution
- Cemetery Use
- Municipal Purposes
- Government Purposes
- Municipal Townlands
- Special Use
- Business I
- Business II
- General Industrial
- Noxious Industry
- Extractive Industry
- Surface Infrastructure
- Roads & Streets
- Transportation Services

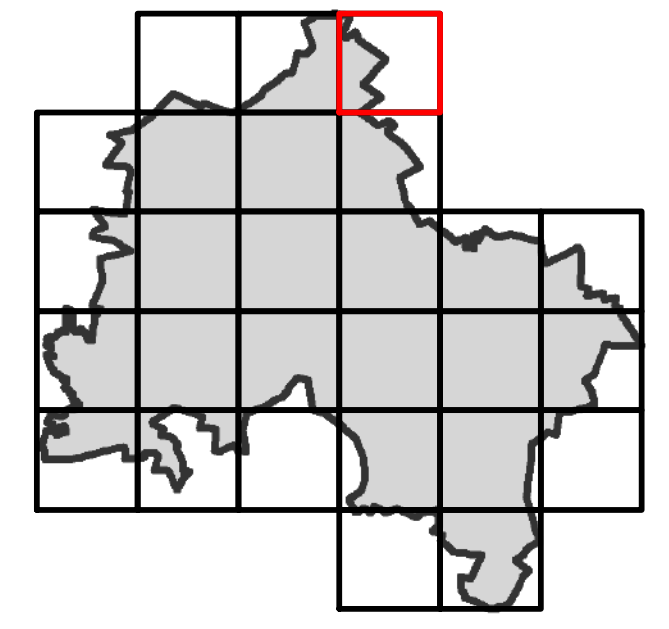
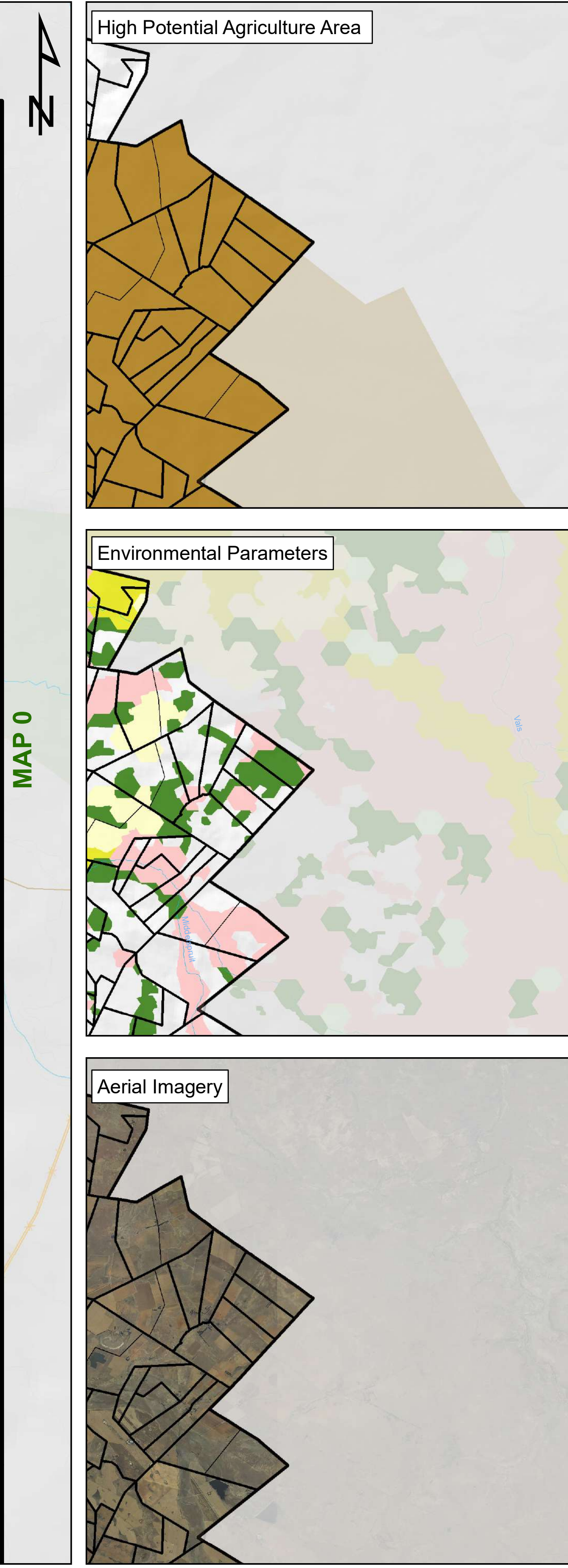
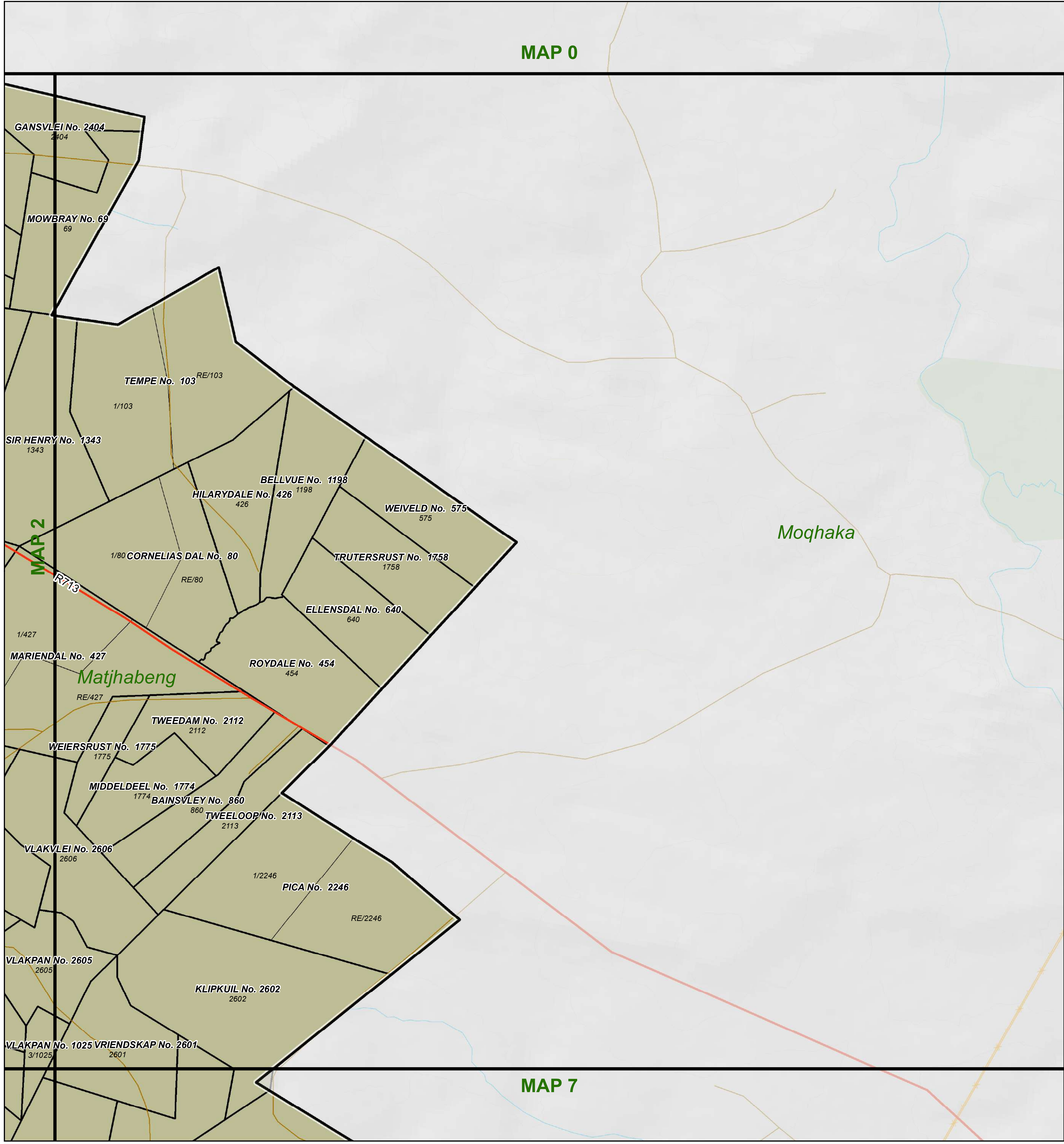
agriculture, land reform & rural development
Department: Agriculture, Land Reform and Rural Development
REPUBLIC OF SOUTH AFRICA

MATJHABENG
Local Municipality

MVD Kalahari

- Key:**
- Heritage Site
 - Railway Lines
 - Rivers
 - General Plans
 - Farm Portion
 - Formal Protected Areas
 - High Potential Agriculture Area
 - Environmental Parameters
 - Ecological Support Area One
 - Ecological Support Area Two
 - Cities/Towns
 - Eskom HV Lines
 - Secondary Road
 - Holding
 - Parent Farm
 - Nature Reserve
 - Cadastral
 - Protected Area
 - Other Natural Areas
 - National Road
 - Dams
 - Settlements
 - Critical Biodiversity Area One
 - Critical Biodiversity Area Two





MATJHABENG

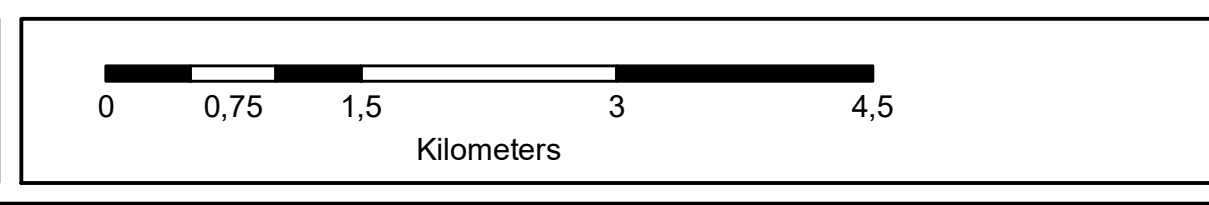
Legend

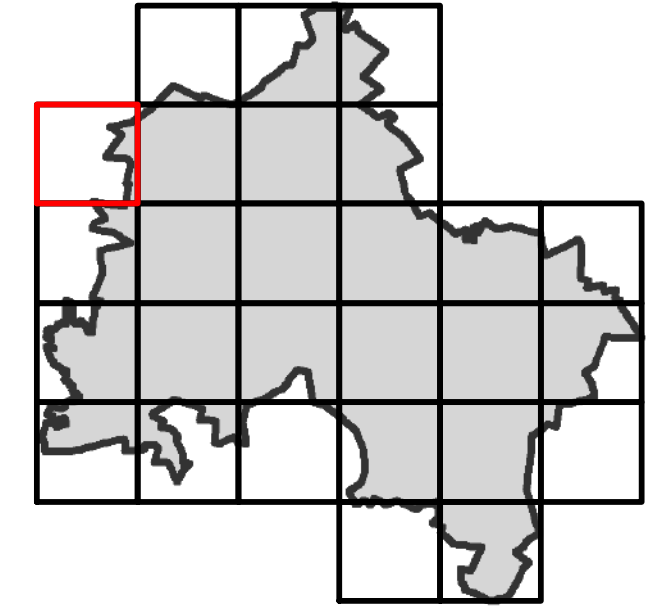
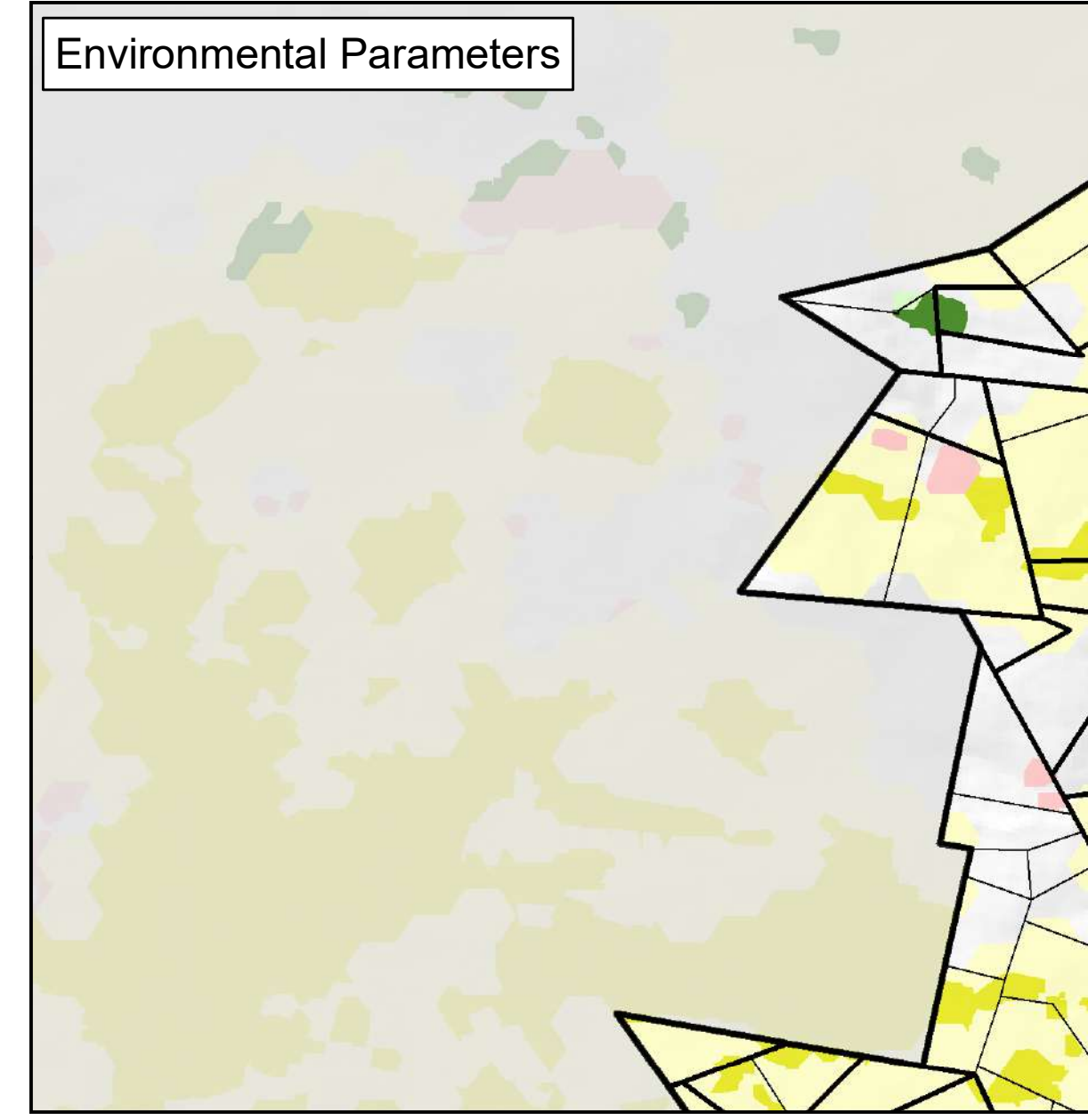
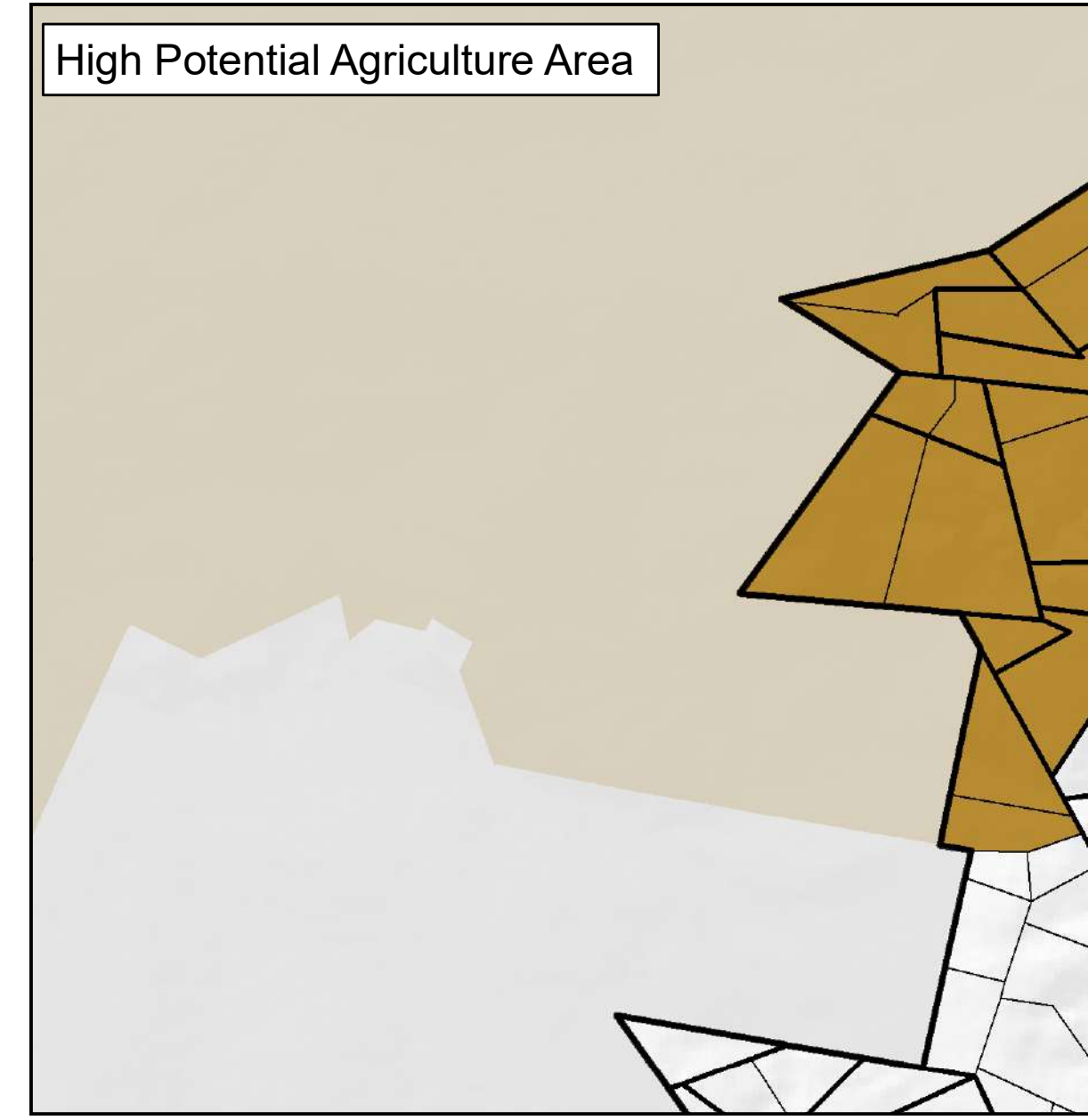
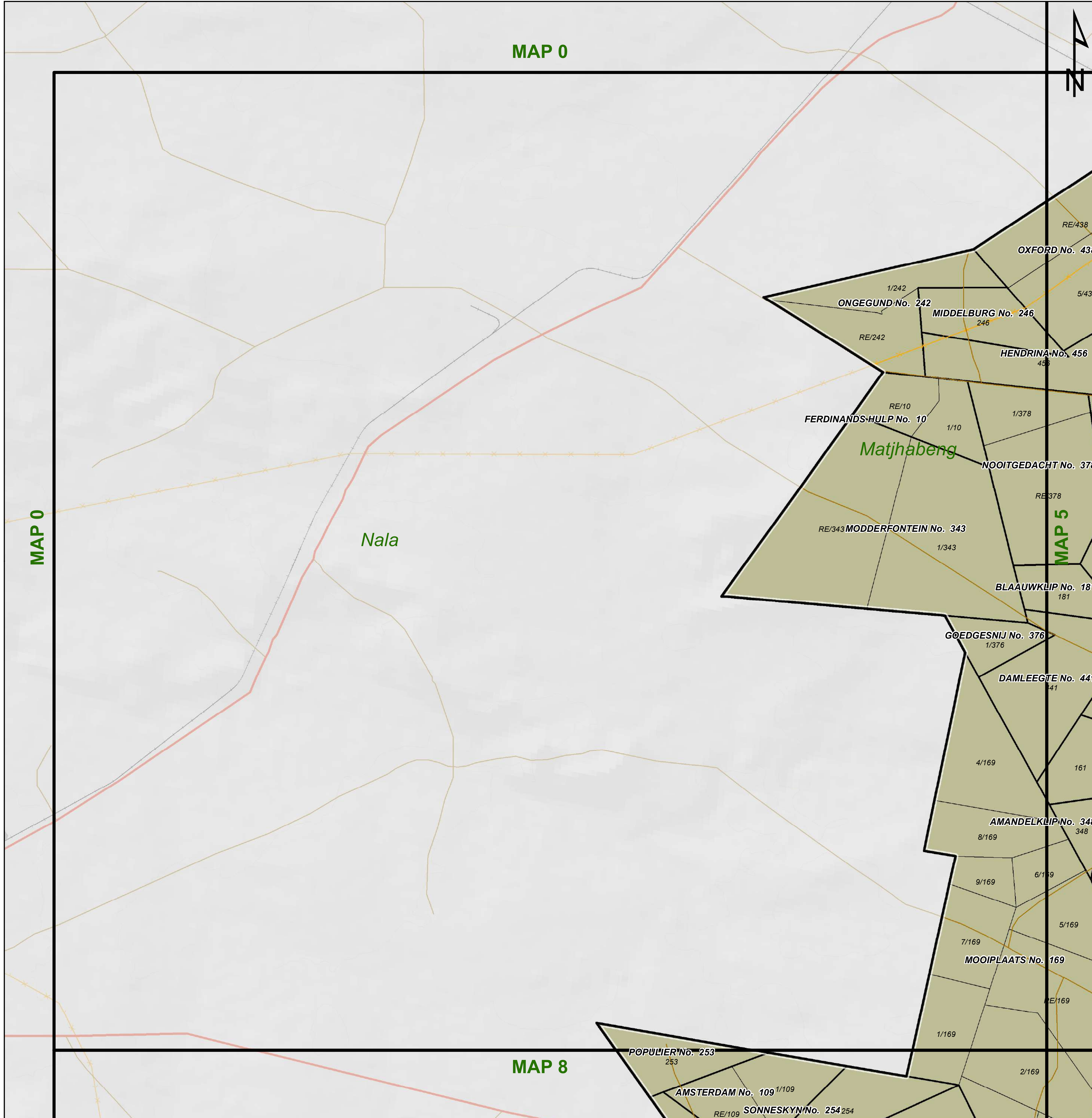
Land Use Zoning

- Conservation
- Open Space I
- Open Space II
- Agricultural
- Smallholding
- Residential I
- Residential II
- General Residential
- Leisure Residential
- Resort
- Tourism
- Education
- Religious Purposes
- Institution
- Cemetery Use
- Municipal Purposes
- Government Purposes
- Municipal Townlands
- Special Use
- Business I
- Business II
- General Industrial
- Noxious Industry
- Extractive Industry
- Surface Infrastructure
- Roads & Streets
- Transportation Services



Key:	Heritage Site	Railway Lines	Rivers	General Plans	Farm Portion	Formal Protected Areas	High Potential Agriculture Area	Environmental Parameters	Ecological Support Area One
	Cities/Towns	Eskom HV Lines	Secondary Road	Holding	Parent Farm	Nature Reserve	High Potential Agricultural Area	Protected Area	Ecological Support Area Two
	20m Contours	Main Road	National Road	Dams	Settlements	Critical Biodiversity Area One	Critical Biodiversity Area Two	Other Natural Areas	





MATJHABENG

Legend

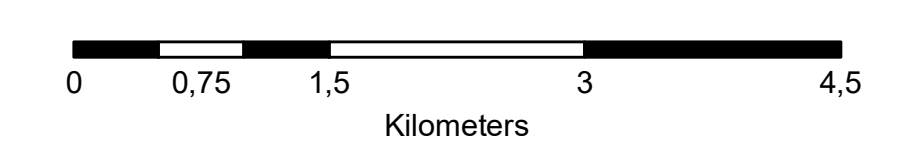
Land Use Zoning

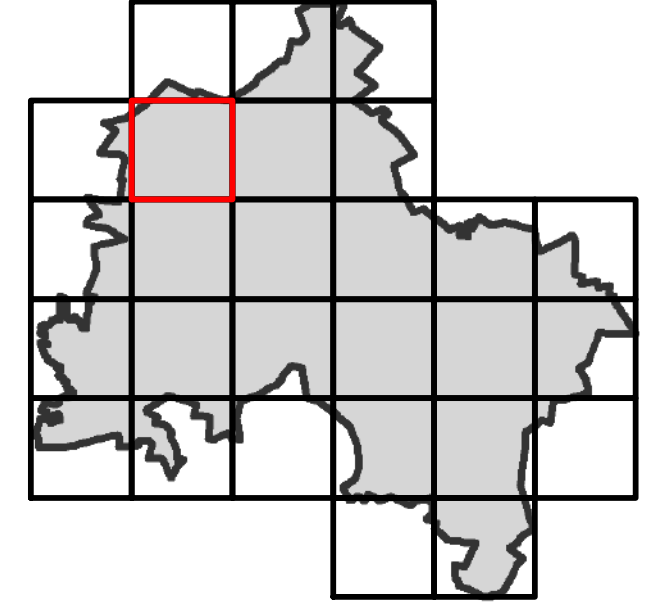

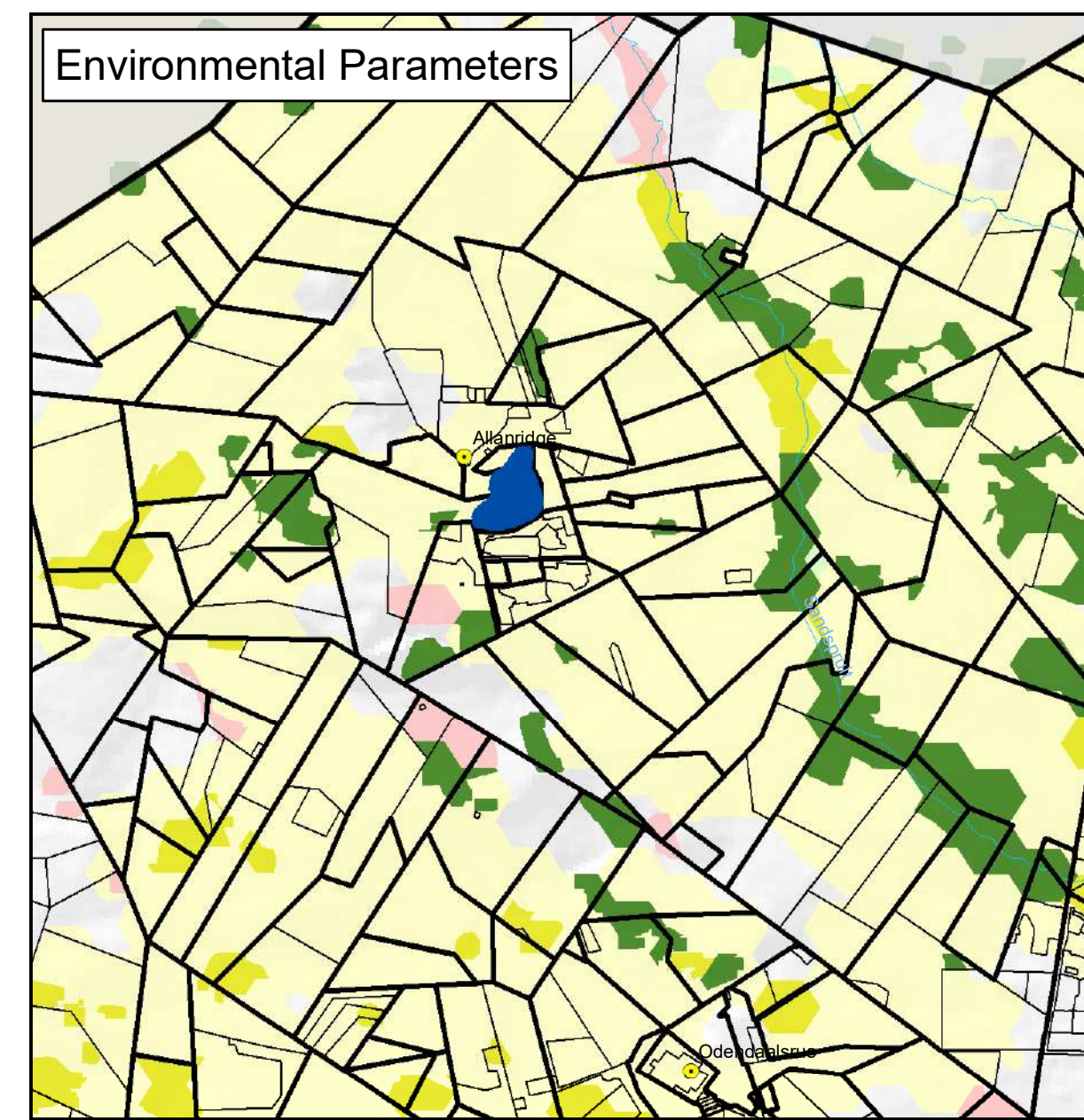
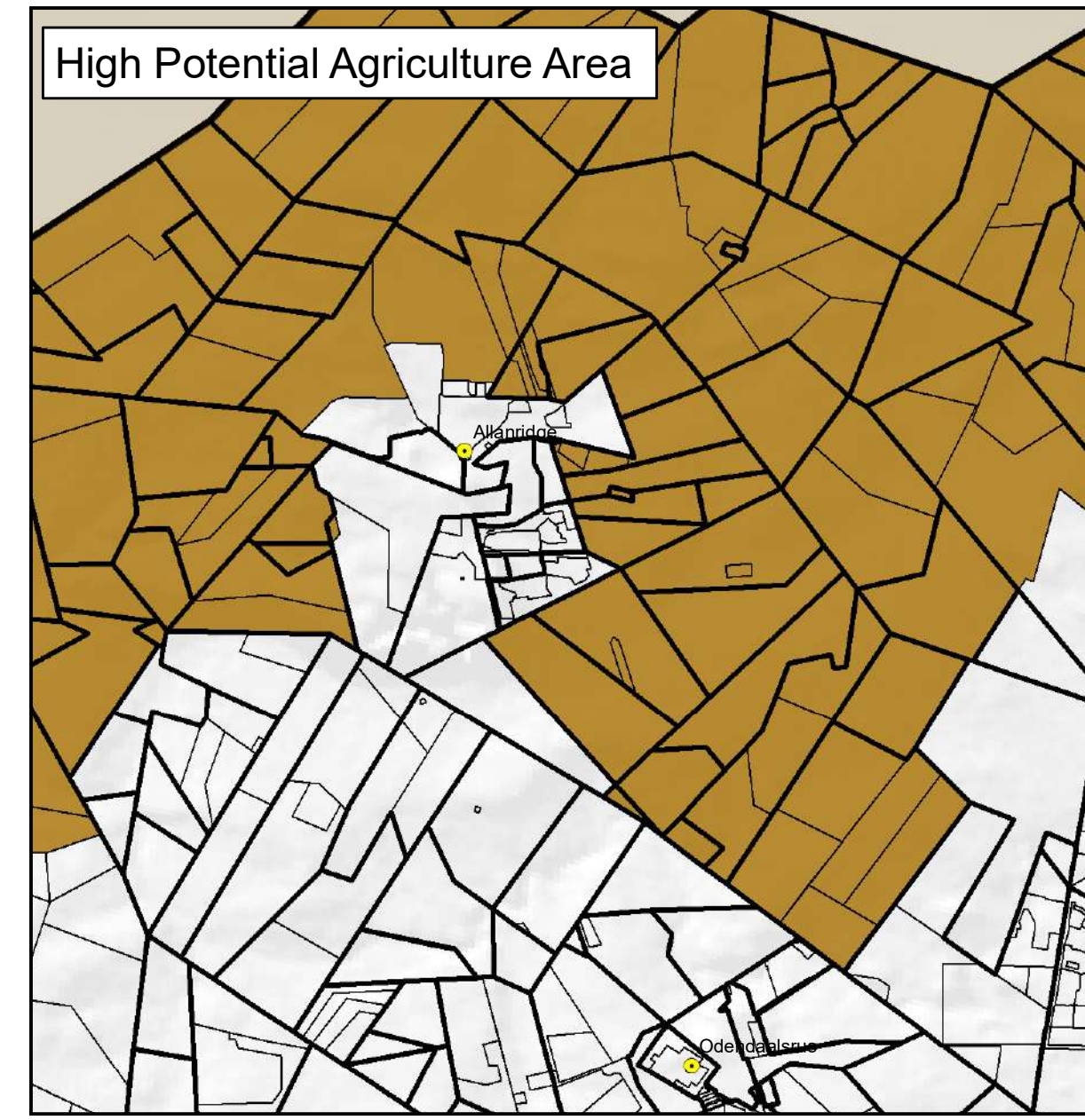
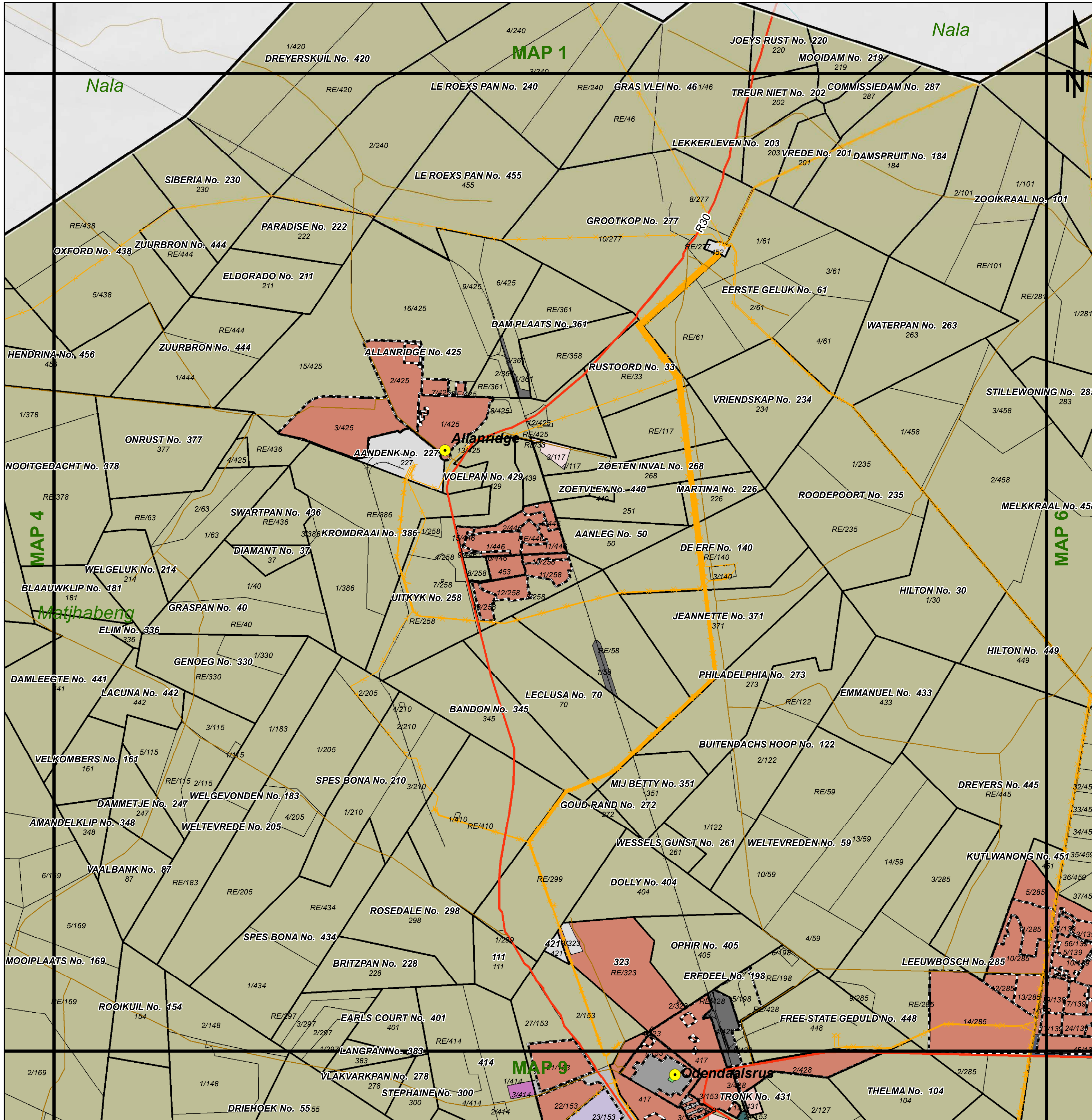
- Conservation
- Open Space I
- Open Space II
- Agricultural
- Smallholding
- Residential I
- Residential II
- General Residential
- Leisure Residential
- Resort
- Tourism
- Education
- Religious Purposes
- Institution
- Cemetery Use
- Municipal Purposes
- Government Purposes
- Municipal Townlands
- Special Use
- Business I
- Business II
- General Industrial
- Noxious Industry
- Extractive Industry
- Surface Infrastructure
- Roads & Streets
- Transportation Services

**agriculture, land reform
& rural development**
Department:
Agriculture, Land Reform and Rural Development
REPUBLIC OF SOUTH AFRICA



Key:	Heritage Site	Railway Lines	Rivers	General Plans	Farm Portion	Formal Protected Areas	High Potential Agriculture Area	Environmental Parameters	Ecological Support Area One
	Cities/Towns	Eskom HV Lines	Secondary Road	Holding	Parent Farm	Nature Reserve	High Potential Agricultural Area	Protected Area	Ecological Support Area Two
	National Road	Main Road	Dams	Settlements	Cadastral	Critical Biodiversity Area One	Critical Biodiversity Area Two	Other Natural Areas	





MATJHABENG

Legend

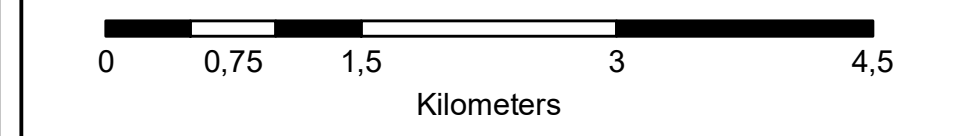
Land Use Zoning

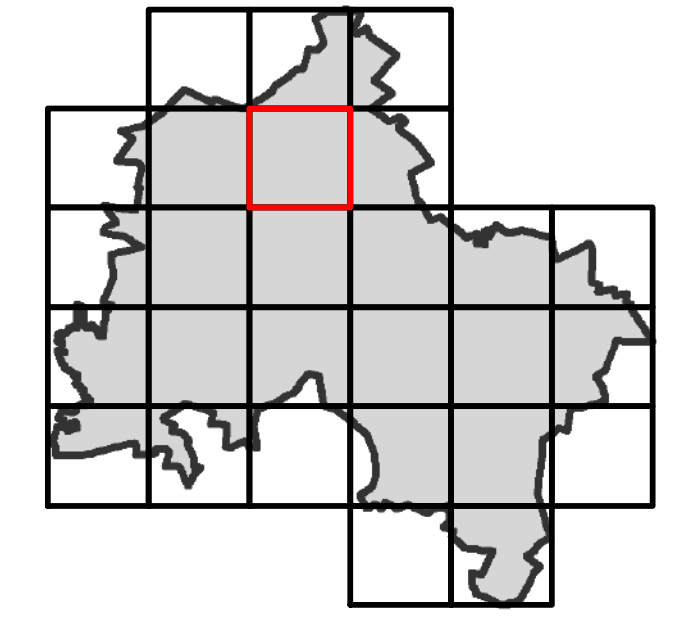
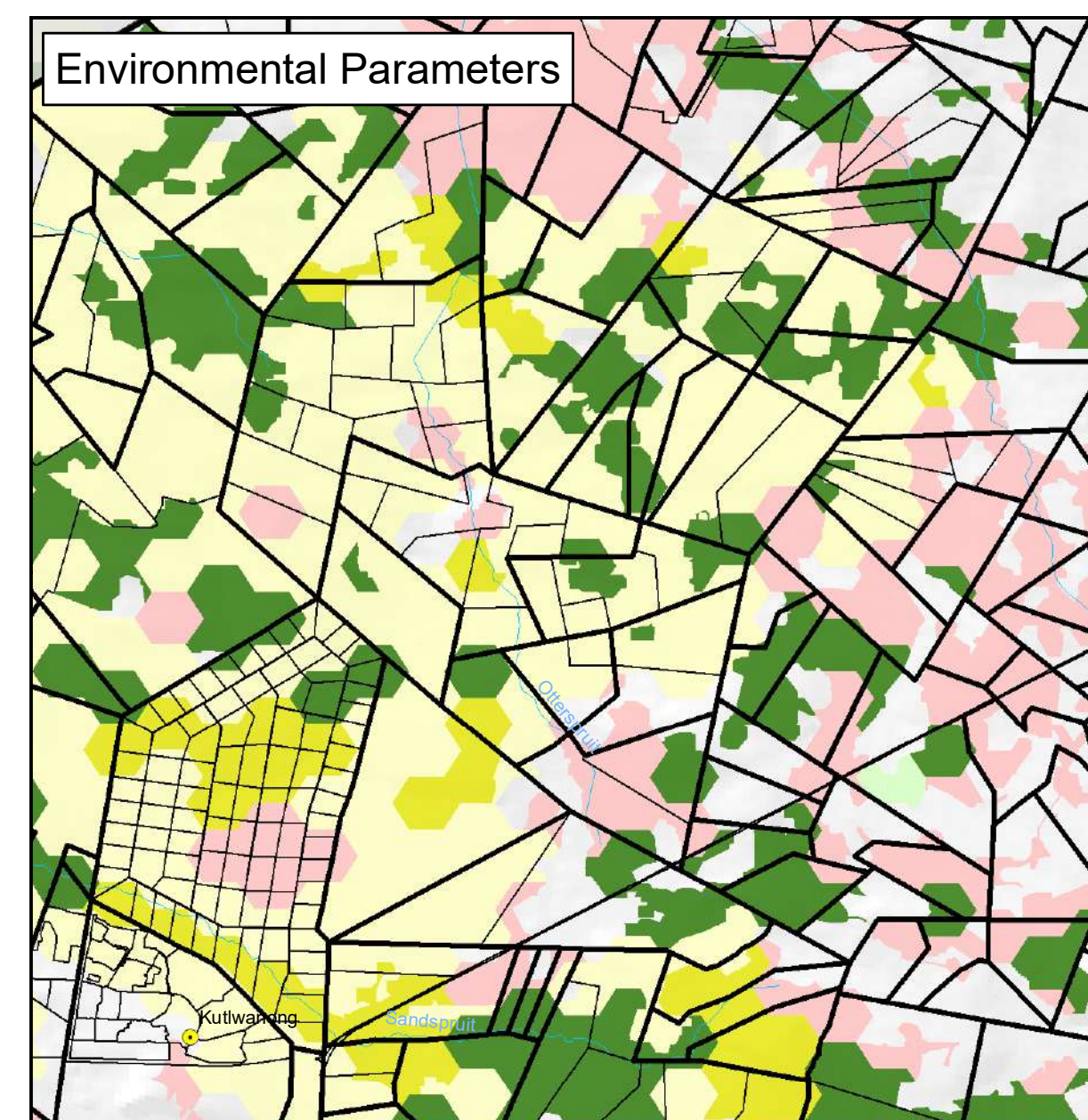
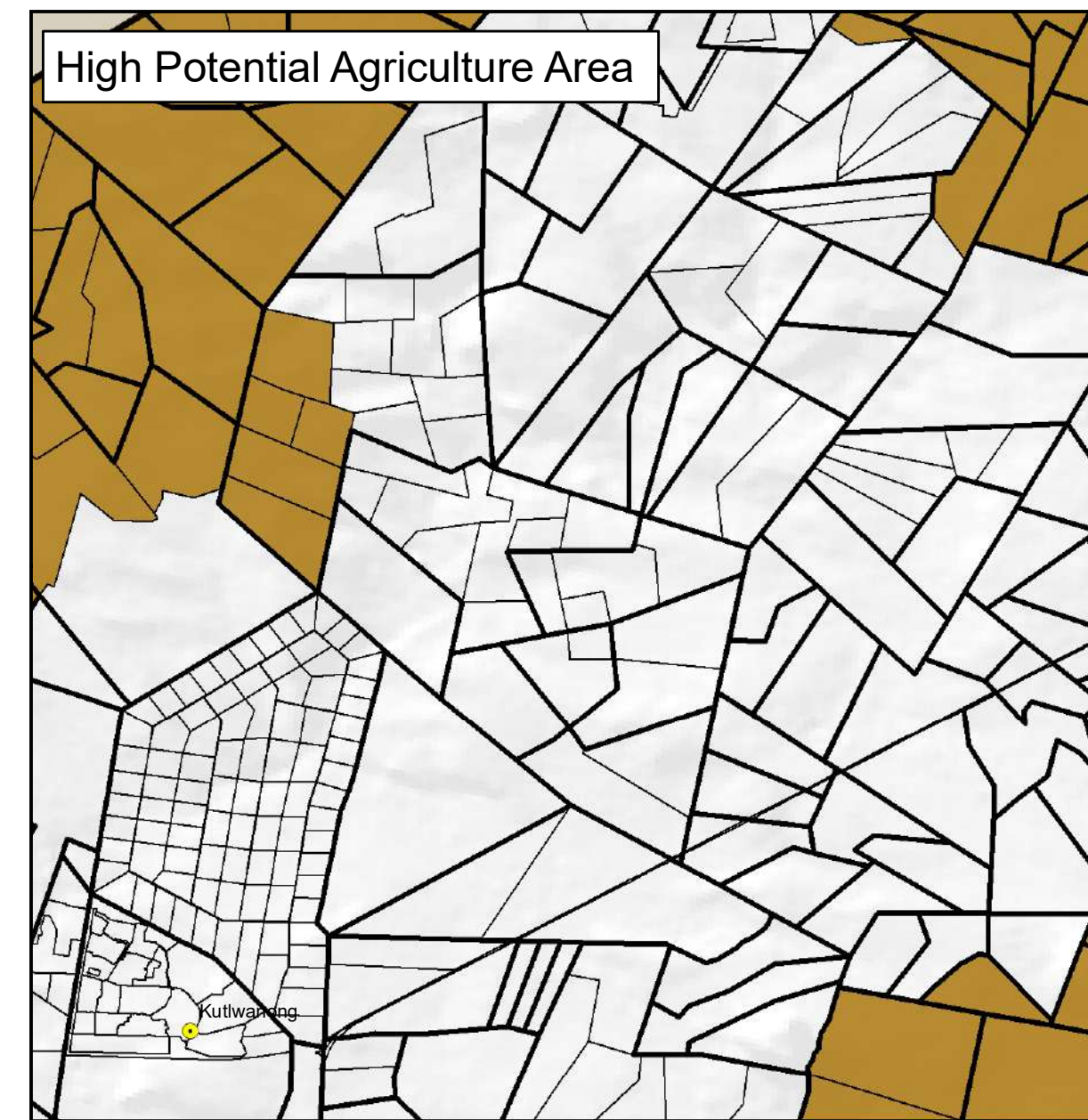
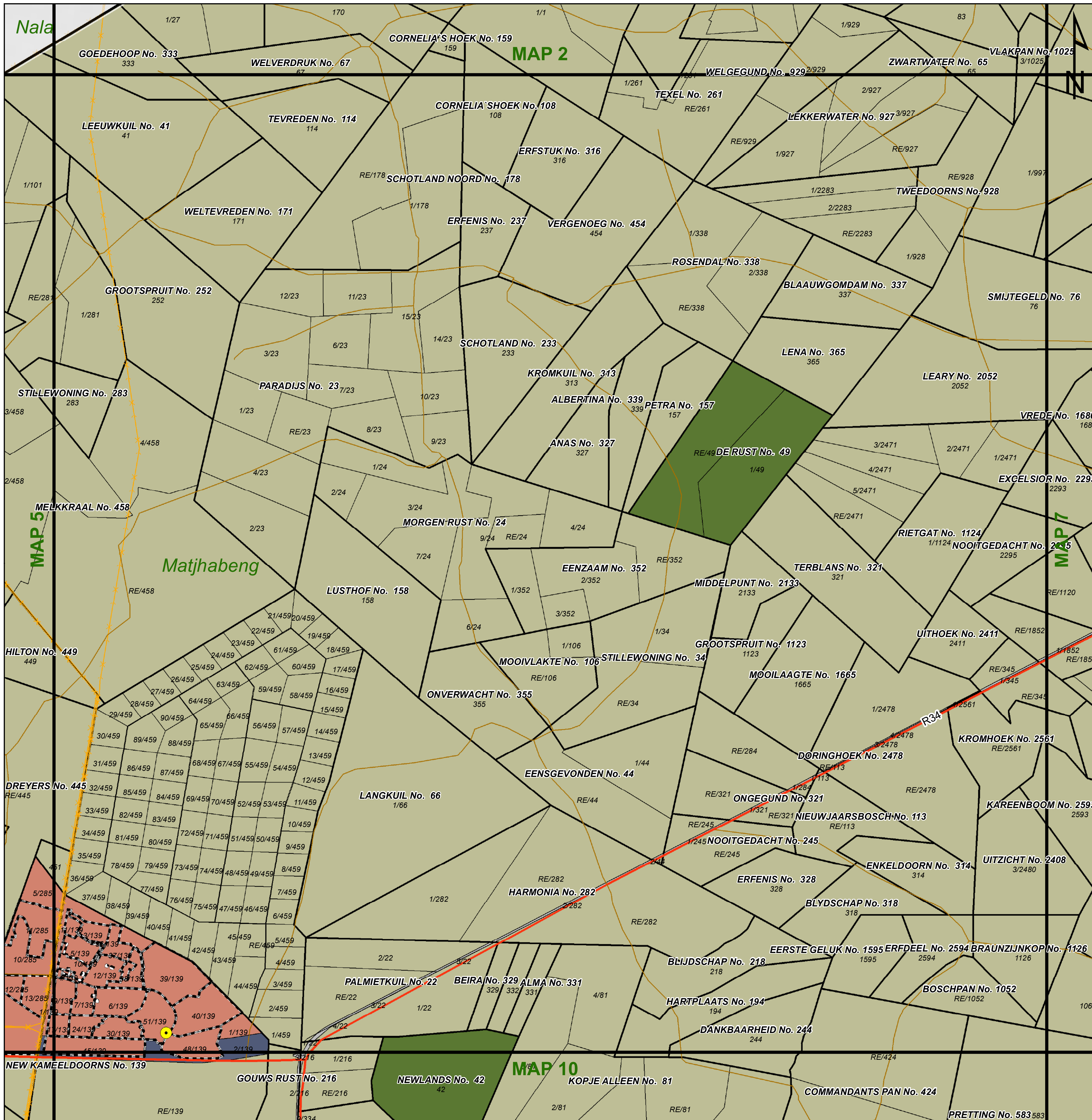
- Conservation
- Open Space I
- Open Space II
- Agricultural
- Smallholding
- Residential I
- Residential II
- General Residential
- Leisure Residential
- Resort
- Tourism
- Education
- Religious Purposes
- Institution
- Cemetery Use
- Municipal Purposes
- Government Purposes
- Municipal Townlands
- Special Use
- Business I
- Business II
- General Industrial
- Noxious Industry
- Extractive Industry
- Surface Infrastructure
- Roads & Streets
- Transportation Services



Key:

Heritage Site	Railway Lines	Rivers	General Plans	Farm Portion	Formal Protected Areas	High Potential Agriculture Area	Environmental Parameters	Ecological Support Area One
Cities/Towns	Eskom HV Lines	Secondary Road	Holding	Parent Farm	Nature Reserve	High Potential Agricultural Area	Protected Area	Ecological Support Area Two
20m Contours	National Road	Main Road	Dams	Settlements	Critical Biodiversity Area One	Critical Biodiversity Area Two	Other Natural Areas	





MATJHABENG

Legend

Land Use Zoning

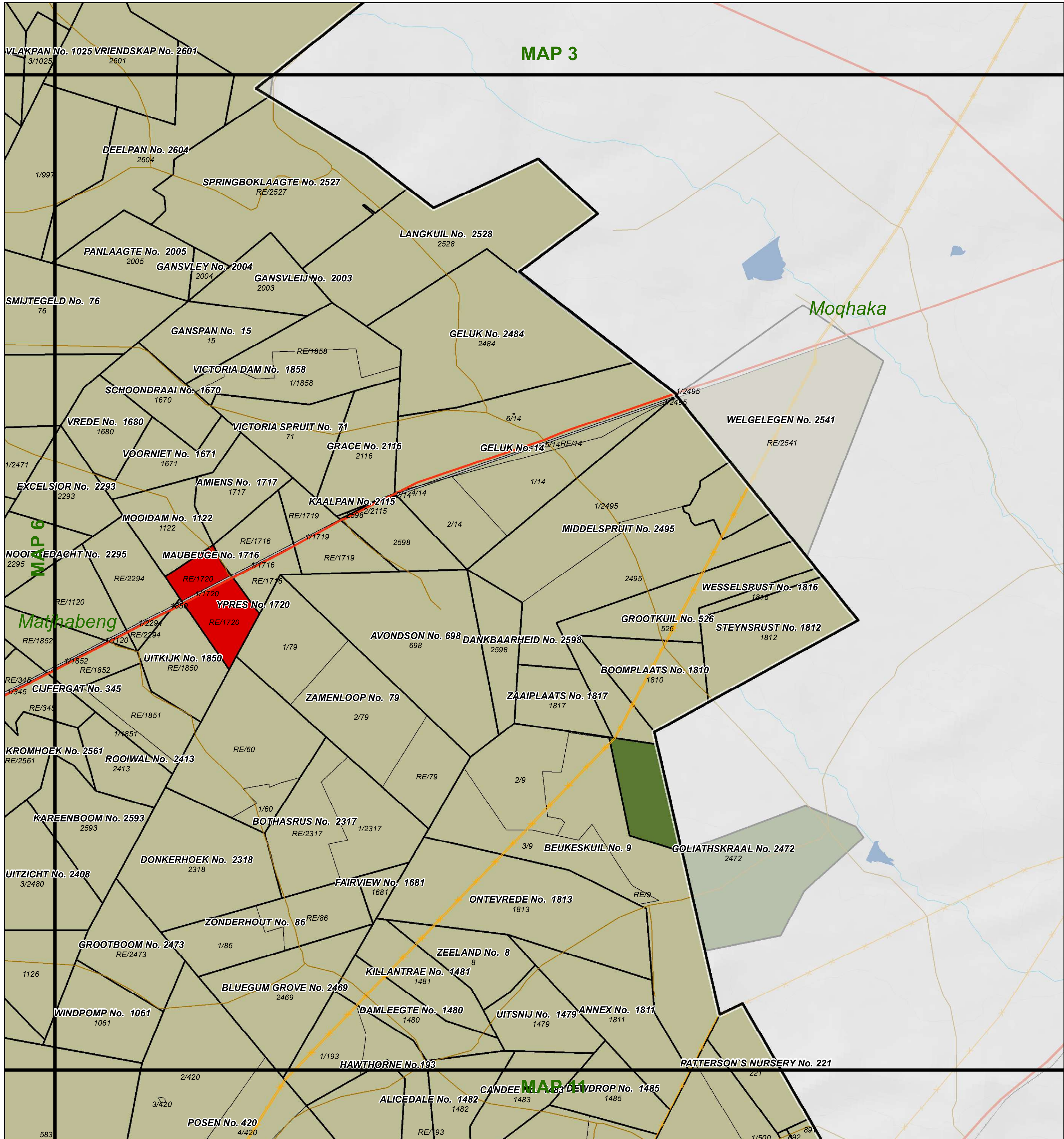
- Conservation
- Open Space I
- Open Space II
- Agricultural
- Smallholding
- Residential I
- Residential II
- General Residential
- Leisure Residential
- Resort
- Tourism
- Education
- Religious Purposes
- Institution
- Cemetery Use
- Municipal Purposes
- Government Purposes
- Municipal Townlands
- Special Use
- Business I
- Business II
- General Industrial
- Noxious Industry
- Extractive Industry
- Surface Infrastructure
- Roads & Streets
- Transportation Services



Key:

- Heritage Site
- Railway Lines
- Rivers
- General Plans
- Farm Portion
- Formal Protected Areas
- Holding
- Parent Farm
- High Potential Agriculture Area
- Protected Area
- Ecological Support Area One
- Nature Reserve
- Ecological Support Area Two
- Eskom HV Lines
- Secondary Road
- Main Road
- Dams
- Settlements
- Critical Biodiversity Area One
- Critical Biodiversity Area Two
- Cities/Towns
- 20m Contours
- National Road

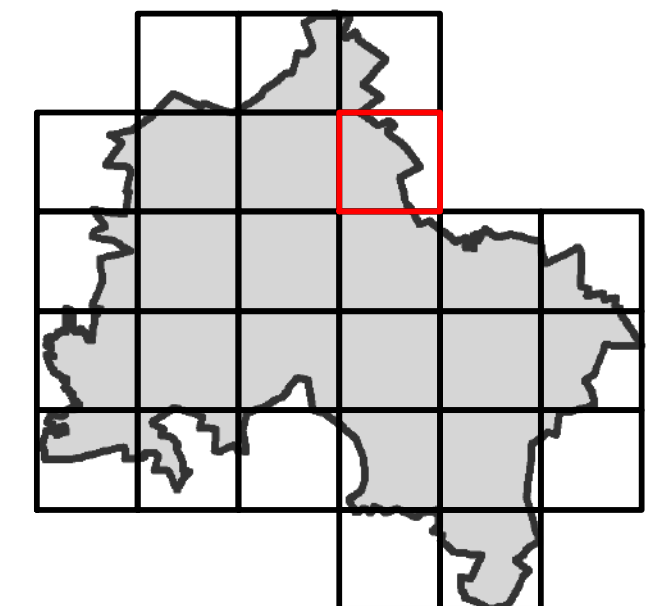
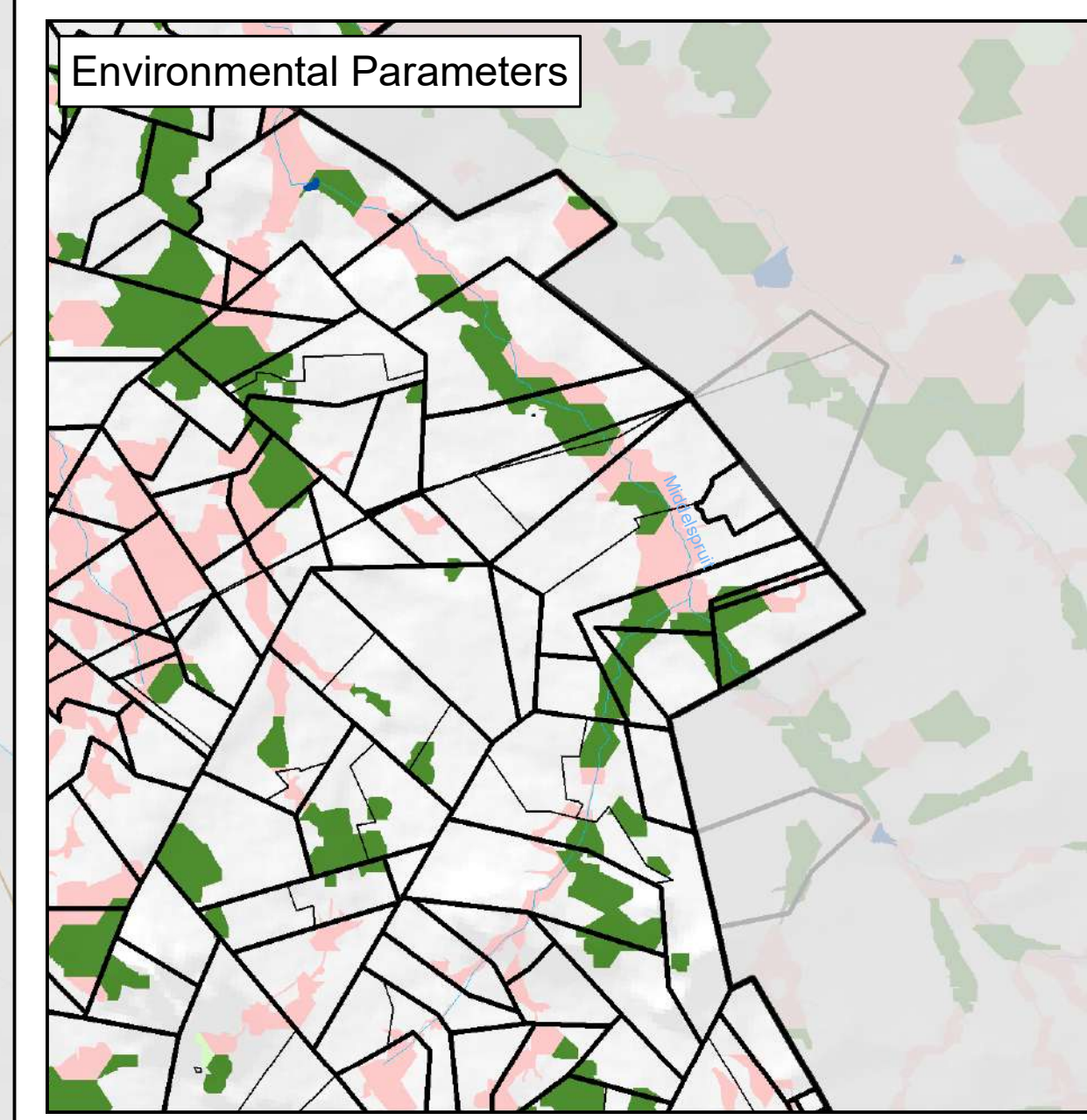
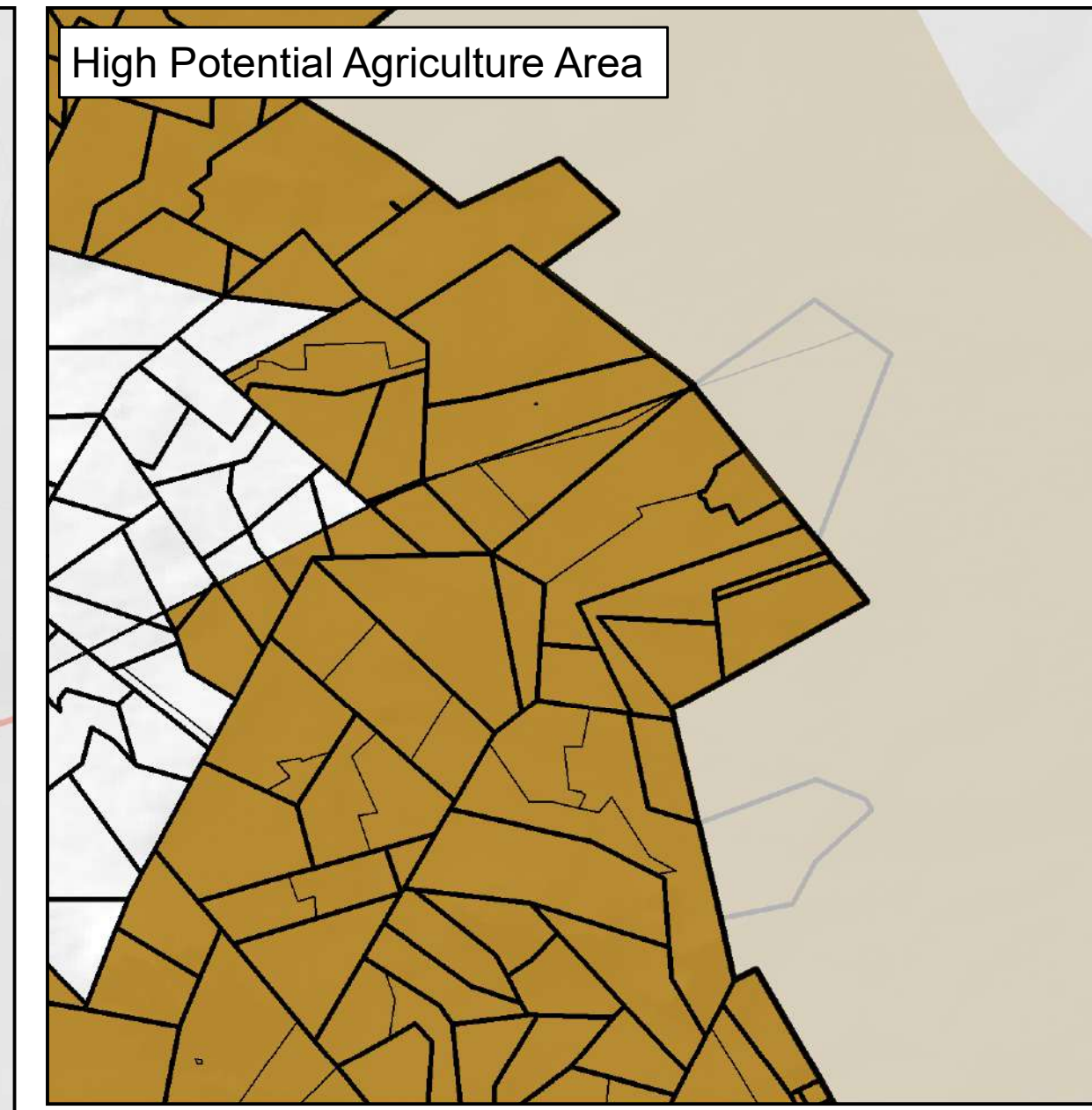




MAP 3

MAP 0

MAP 11



MATJHABENG

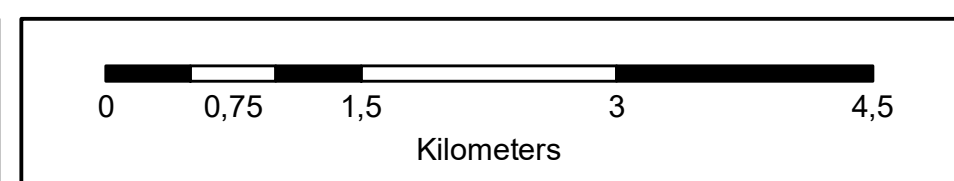
Legend

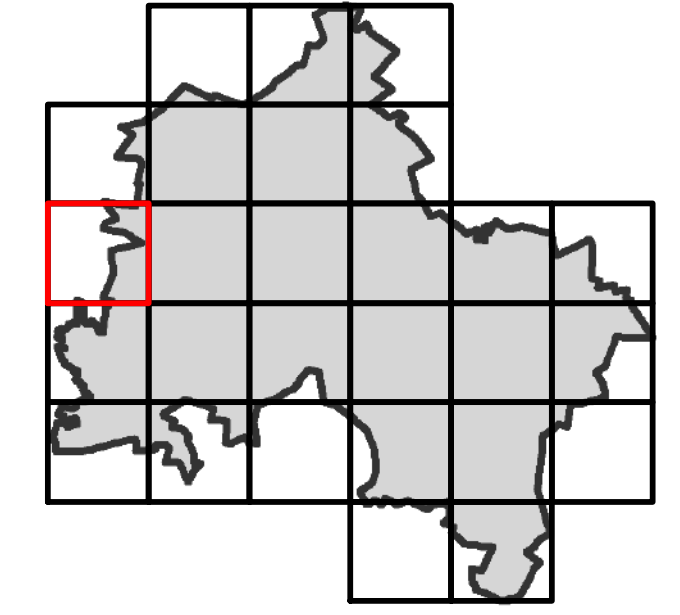
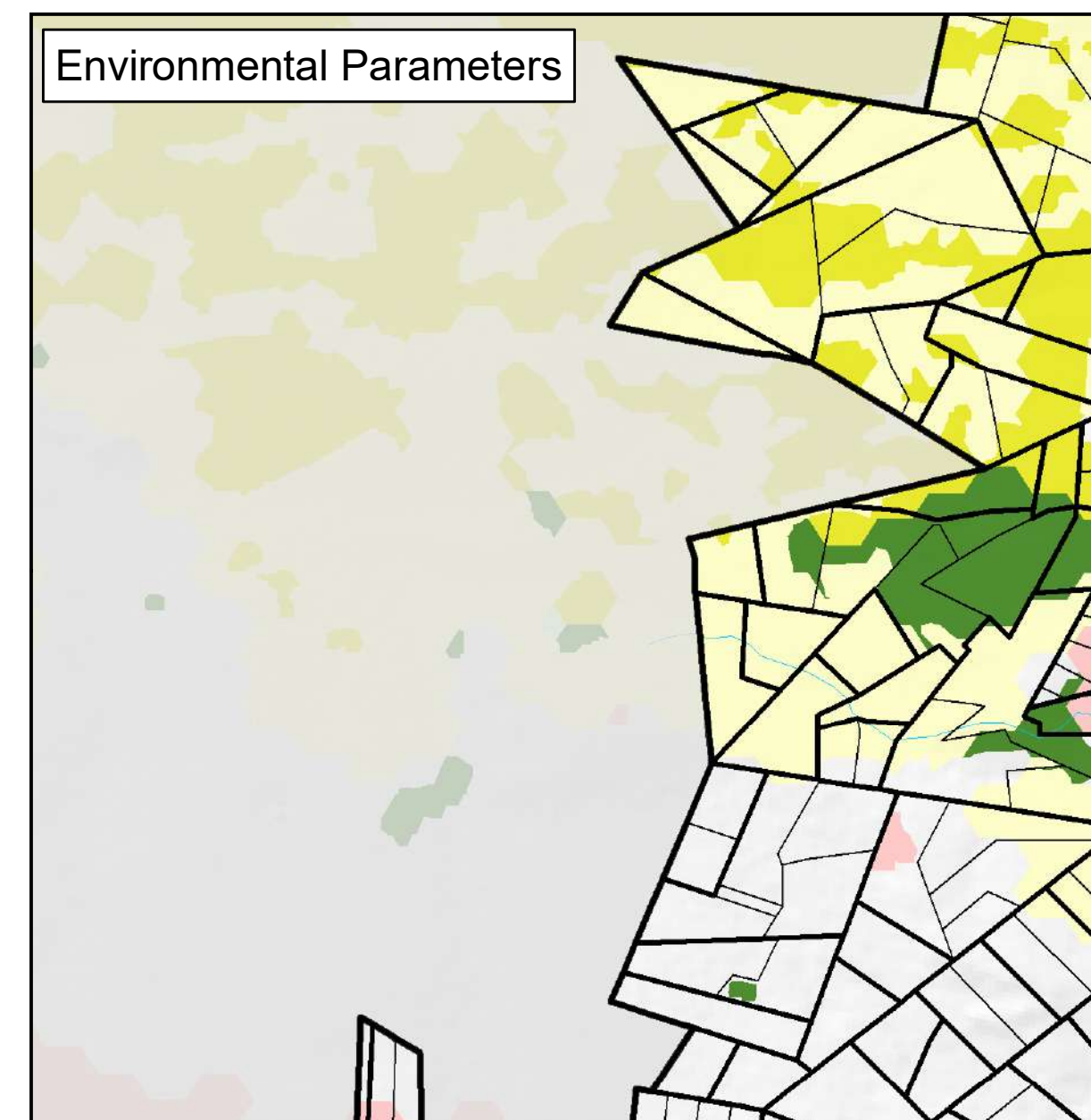
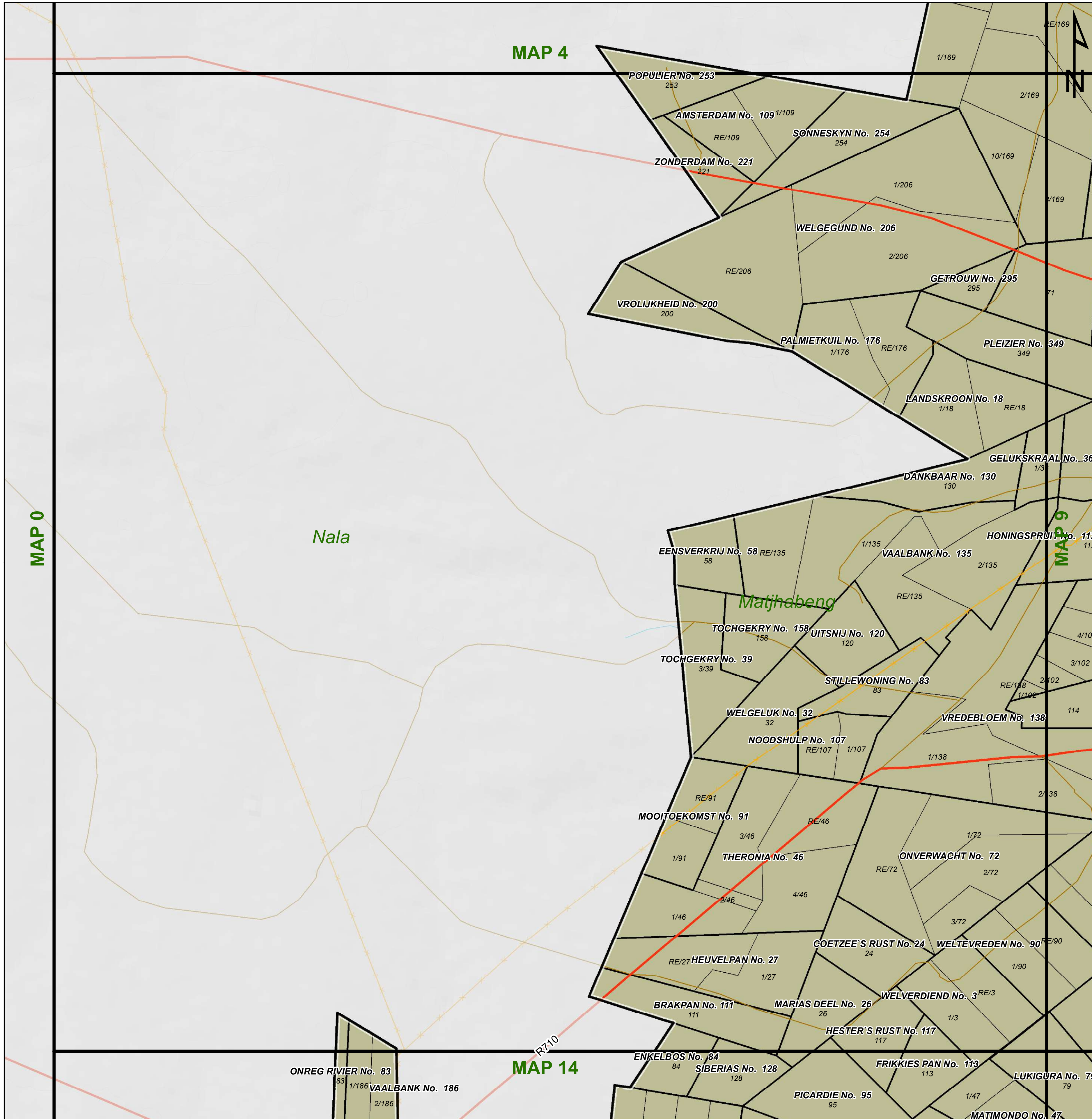
Land Use Zoning

- Conservation
- Open Space I
- Open Space II
- Agricultural
- Smallholding
- Residential I
- Residential II
- General Residential
- Leisure Residential
- Resort
- Tourism
- Education
- Religious Purposes
- Institution
- Cemetery Use
- Municipal Purposes
- Government Purposes
- Municipal Townlands
- Special Use
- Business I
- Business II
- General Industrial
- Noxious Industry
- Extractive Industry
- Surface Infrastructure
- Roads & Streets
- Transportation Services



Heritage Site	Railway Lines	Rivers	General Plans	Farm Portion	Formal Protected Areas	High Potential Agriculture Area	Environmental Parameters	Ecological Support Area One
Cities/Towns	Eskom HV Lines	Secondary Road	Holding	Parent Farm	Nature Reserve	High Potential Agricultural Area	Protected Area	Ecological Support Area Two
National Road	20m Contours	Main Road	Dams	Settlements	Critical Biodiversity Area One	Critical Biodiversity Area Two	Other Natural Areas	





MATJHABENG

Legend

Land Use Zoning

- Conservation
- Open Space I
- Open Space II
- Agricultural
- Smallholding
- Residential I
- Residential II
- General Residential
- Leisure Residential
- Resort
- Tourism
- Education
- Religious Purposes
- Institution
- Cemetery Use
- Municipal Purposes
- Government Purposes
- Municipal Townlands
- Special Use
- Business I
- Business II
- General Industrial
- Noxious Industry
- Extractive Industry
- Surface Infrastructure
- Roads & Streets
- Transportation Services



agriculture, land reform
& rural development
Department:
Agriculture, Land Reform and Rural Development
REPUBLIC OF SOUTH AFRICA

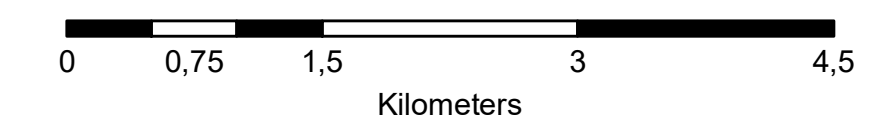


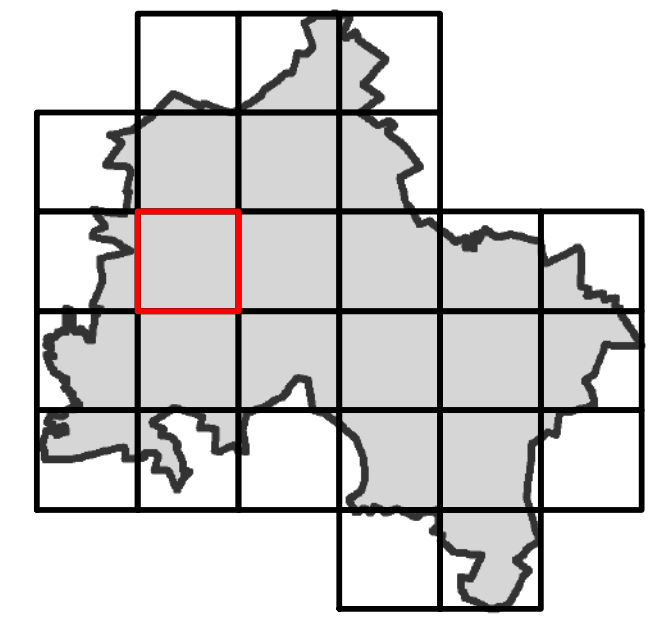

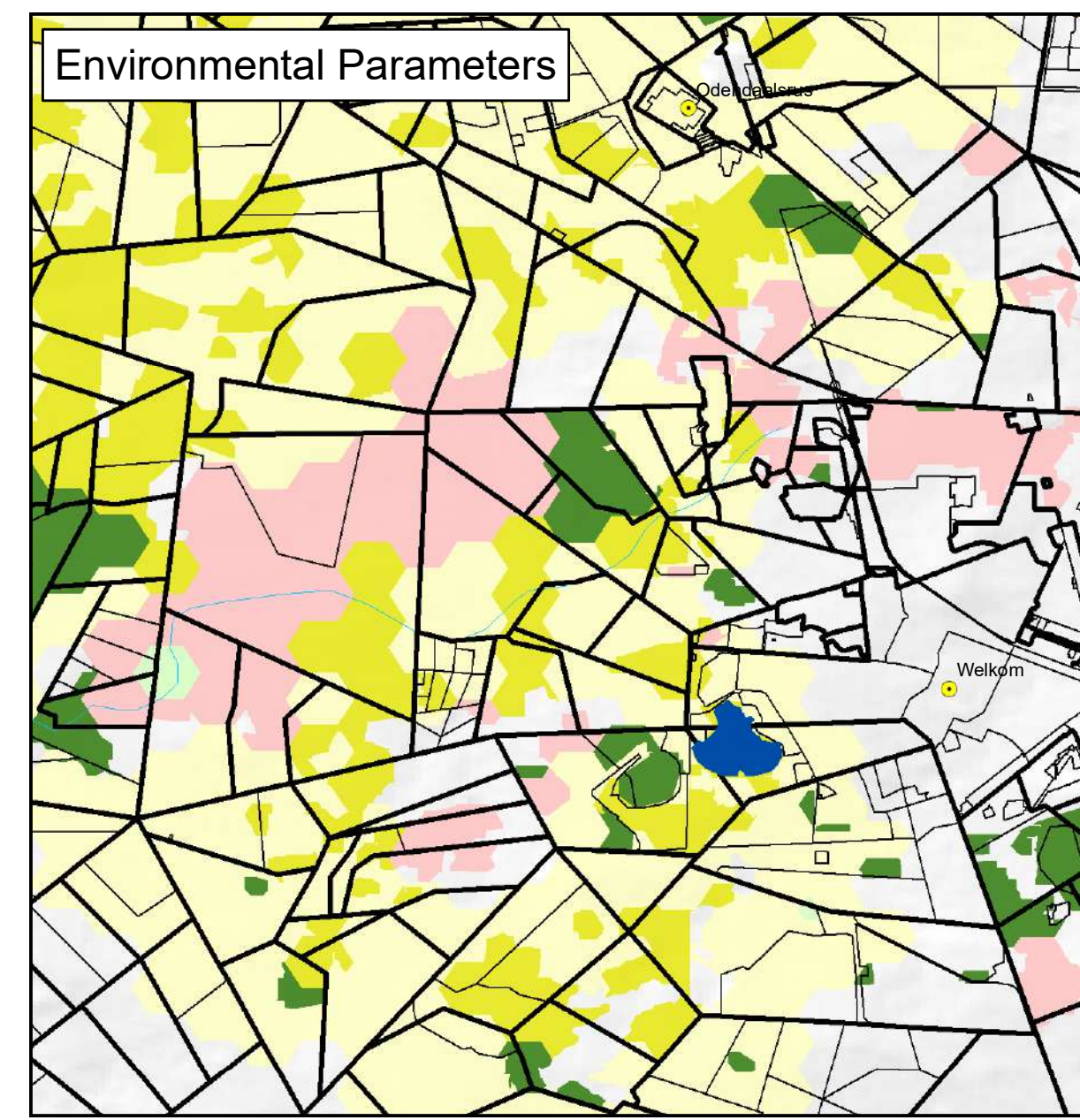
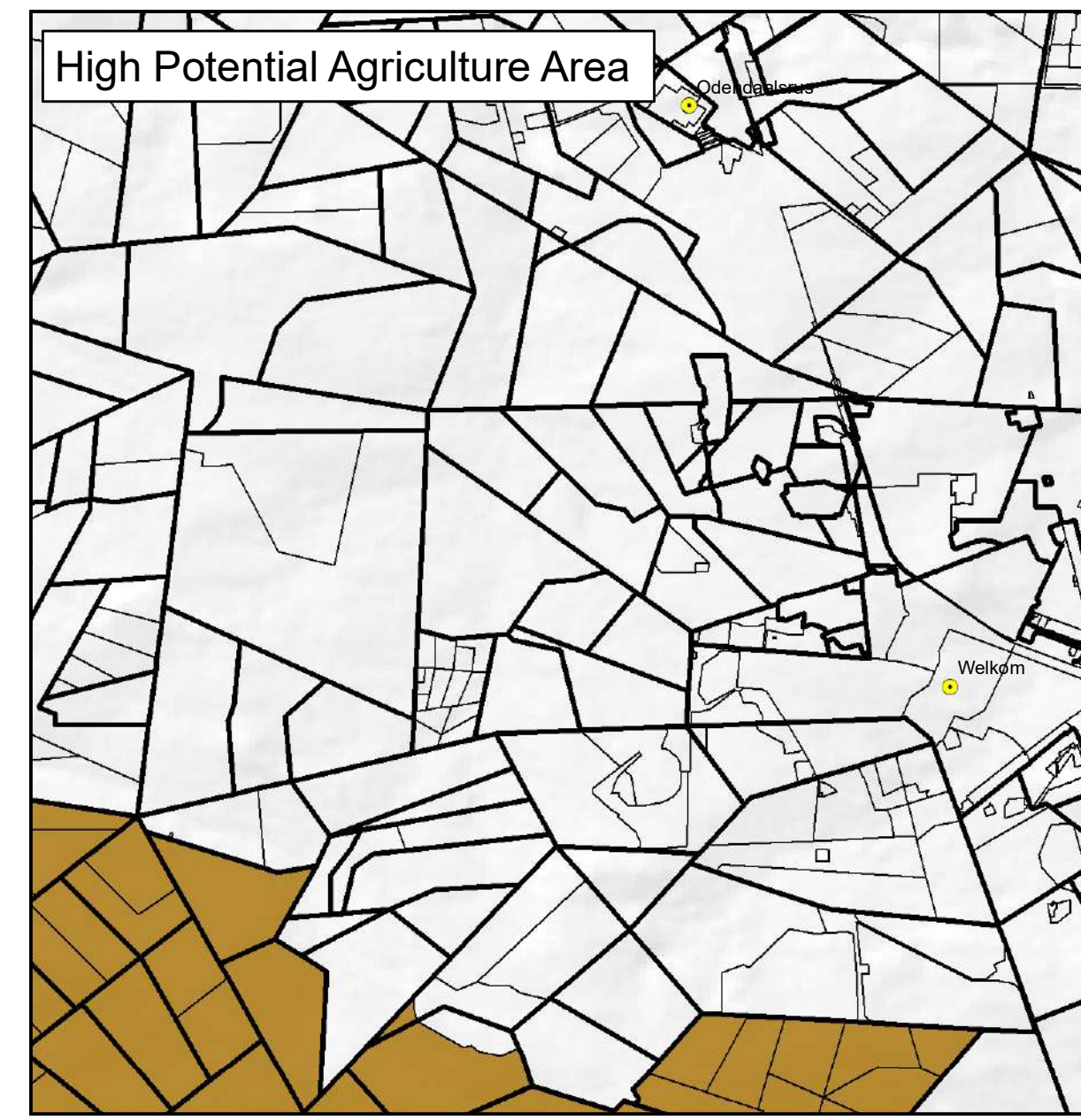
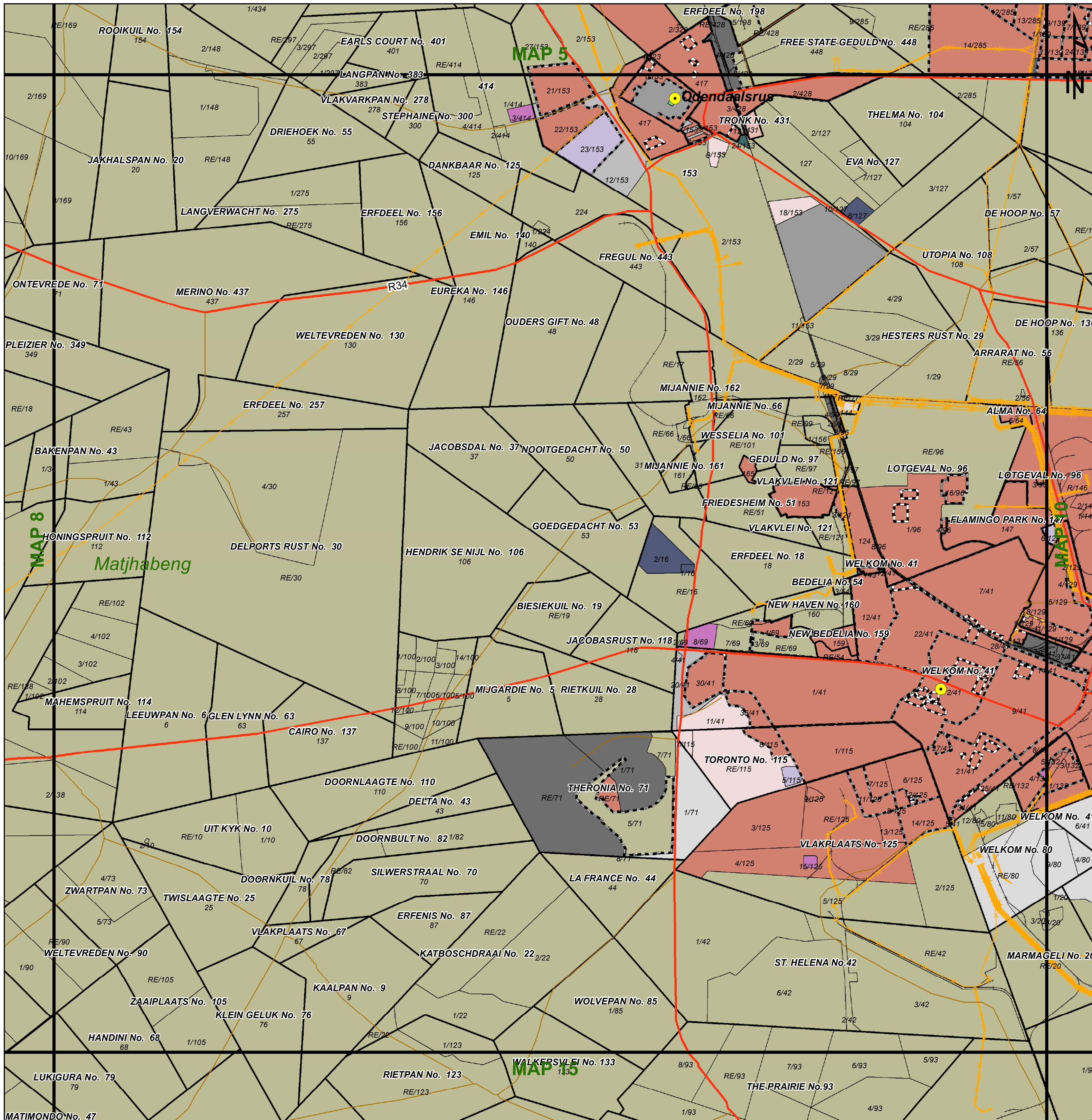
MATJHABENG
Local Municipality



MVD Kalahari

- Key:**
- Heritage Site
 - General Plans
 - Farm Portion
 - Formal Protected Areas
 - High Potential Agriculture Area
 - Environmental Parameters
 - Cities/Towns
 - Holding
 - Parent Farm
 - Nature Reserve
 - Cadastral
 - High Potential Agricultural Area
 - Protected Area
 - Ecological Support Area One
 - Critical Biodiversity Area One
 - Ecological Support Area Two
 - Railways Lines
 - Rivers
 - Secondary Road
 - Dams
 - Settlements
 - Eskom HV Lines
 - Main Road
 - National Road
 - 20m Contours





MATJHABENG

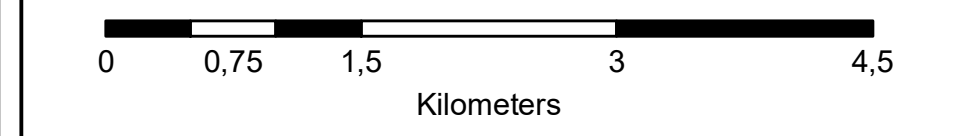
Legend

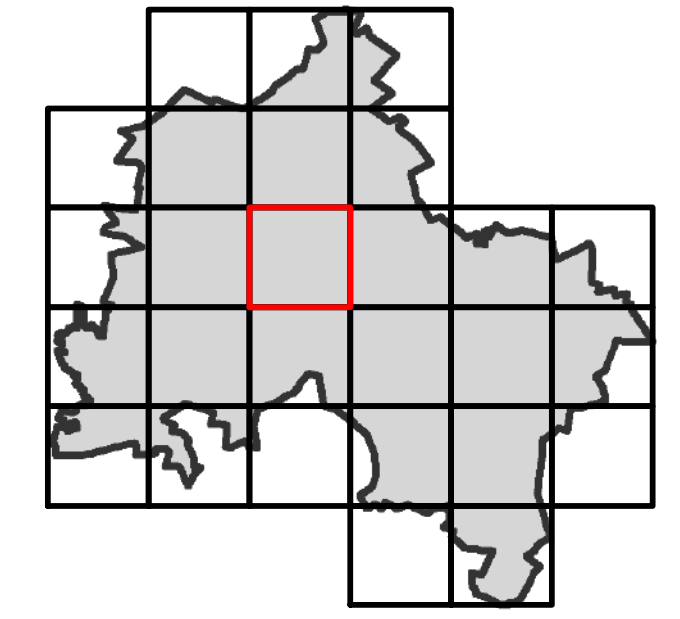
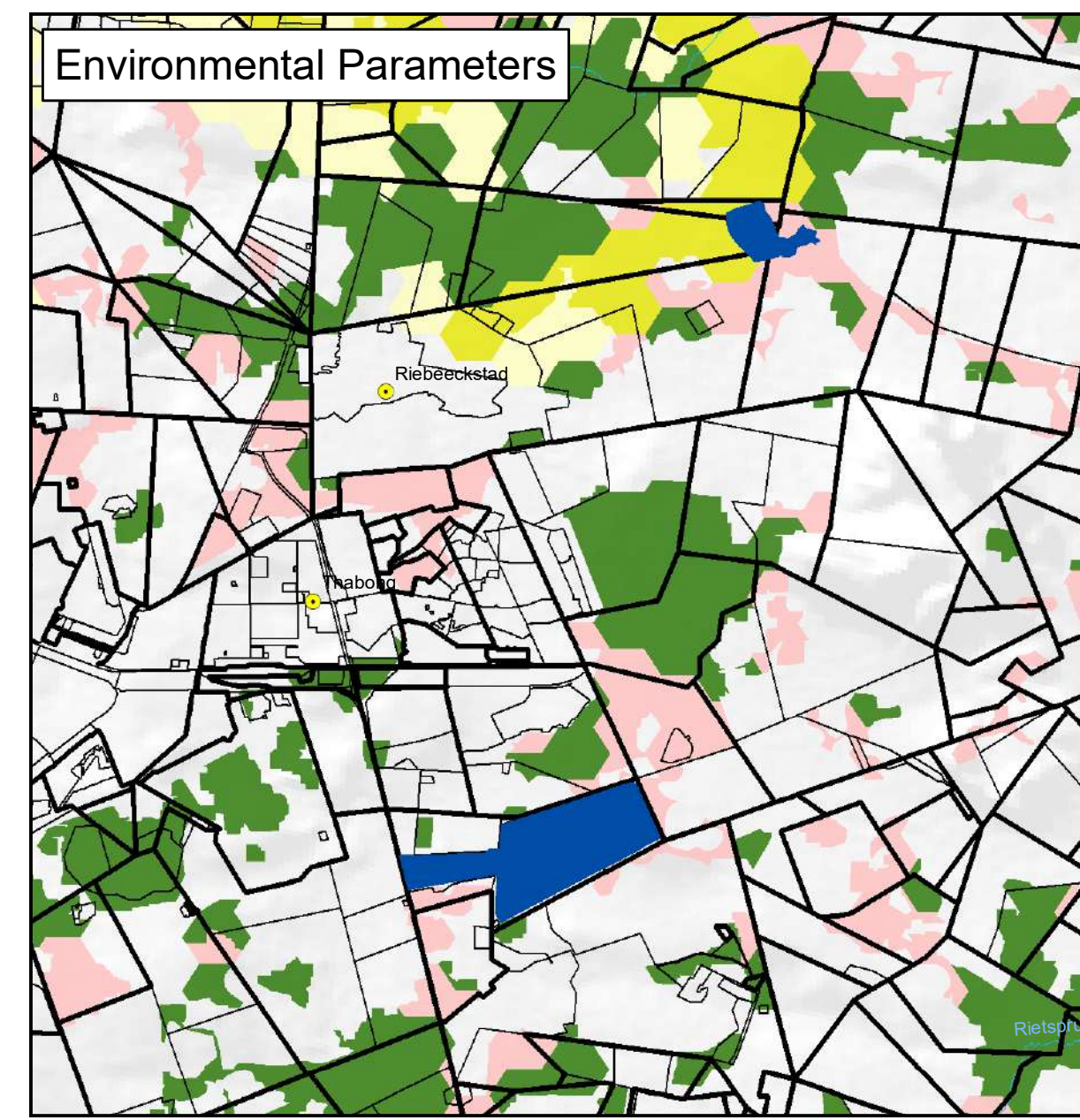
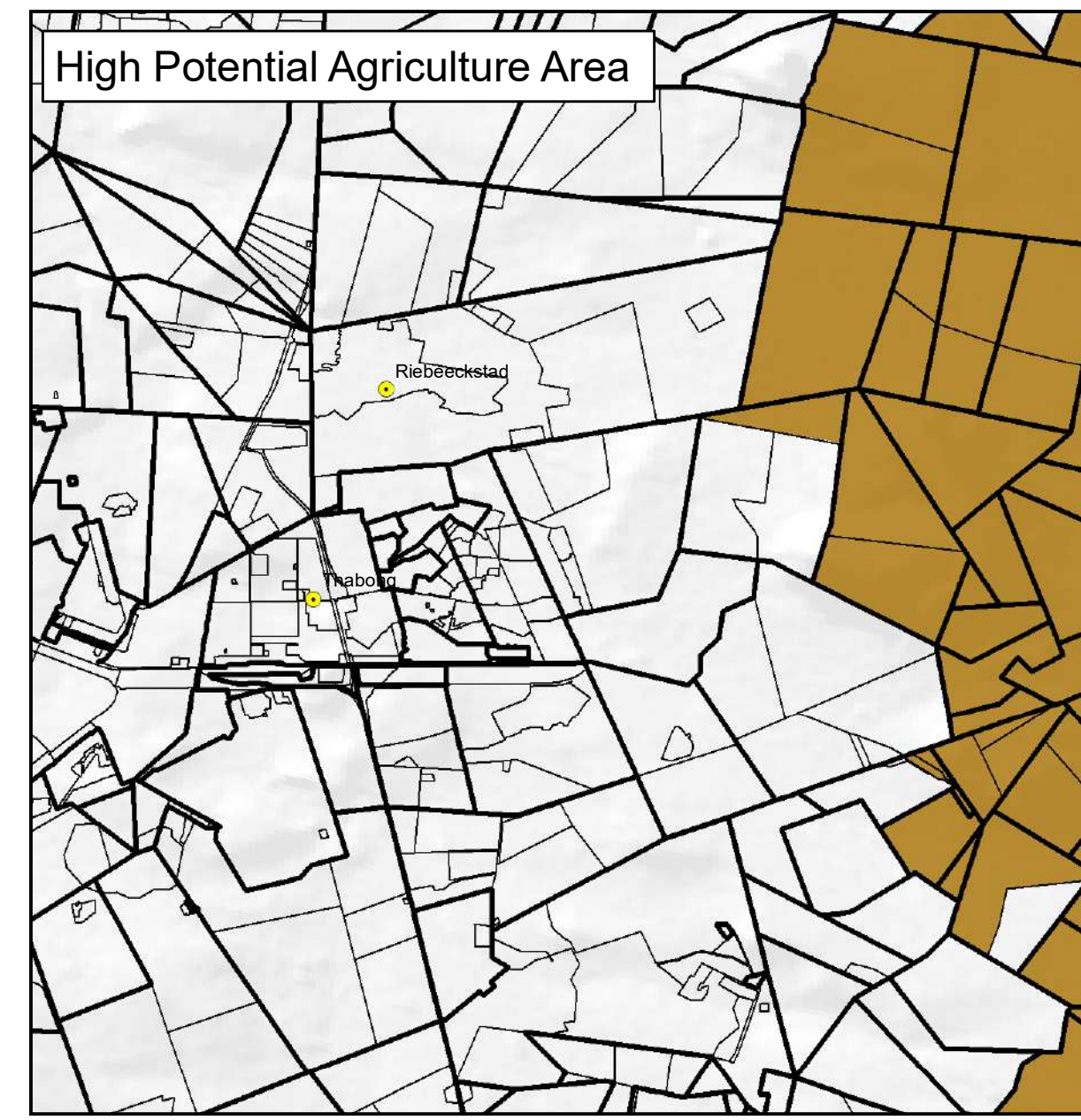
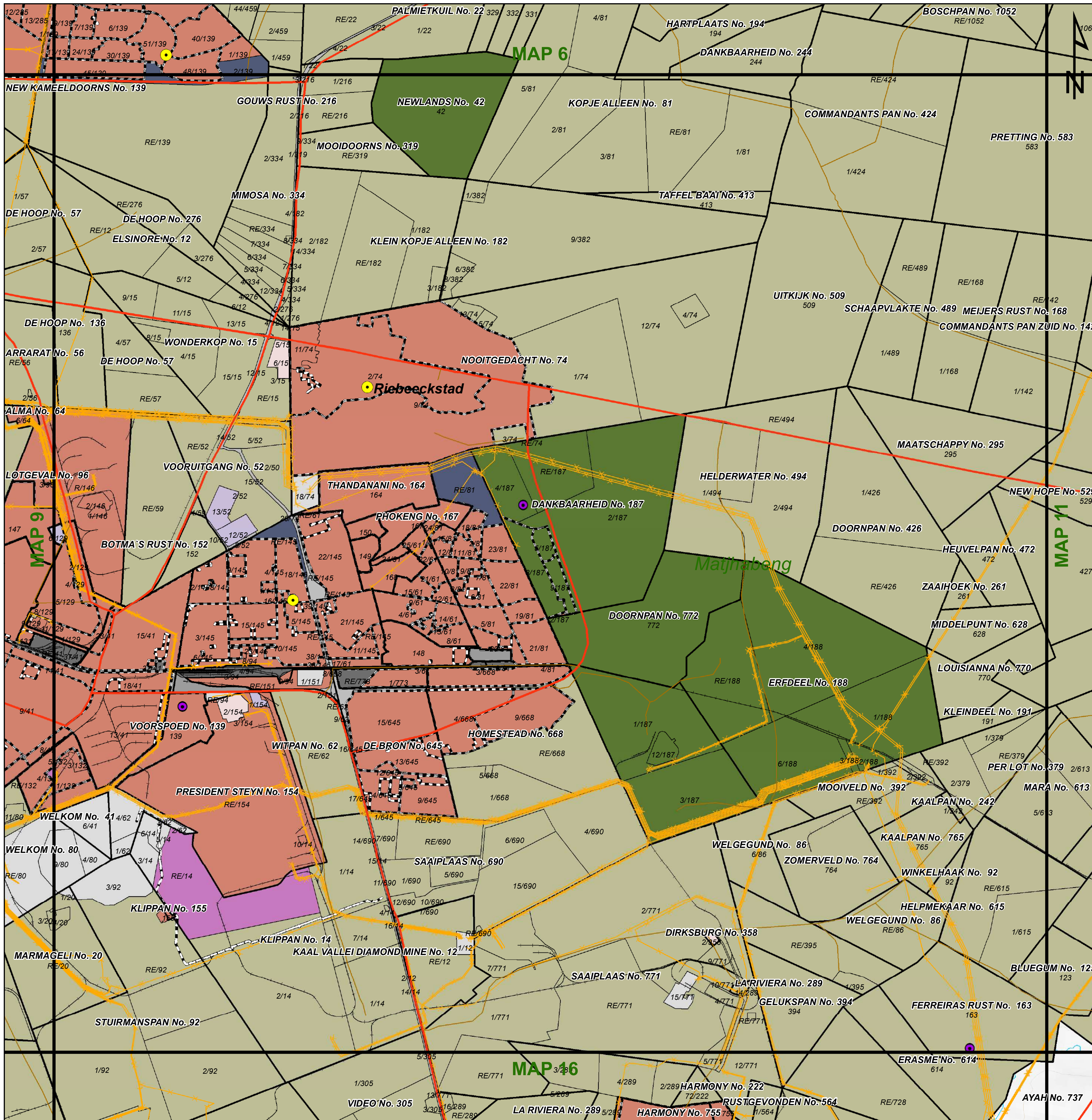
Land Use Zoning

- Conservation
- Open Space I
- Open Space II
- Agricultural
- Smallholding
- Residential I
- Residential II
- General Residential
- Leisure Residential
- Resort
- Tourism
- Education
- Religious Purposes
- Institution
- Cemetery Use
- Municipal Purposes
- Government Purposes
- Municipal Townlands
- Special Use
- Business I
- Business II
- General Industrial
- Noxious Industry
- Extractive Industry
- Surface Infrastructure
- Roads & Streets
- Transportation Services



Key: Heritage Site Cities/Towns General Plans Holding Farm Portion Parent Farm Dams Settlements Formal Protected Areas Nature Reserve High Potential Agriculture Area Cadastral High Potential Agricultural Area Environmental Parameters Protected Area Critical Biodiversity Area One Critical Biodiversity Area Two Ecological Support Area One Ecological Support Area Two Other Natural Areas





MATJHABENG

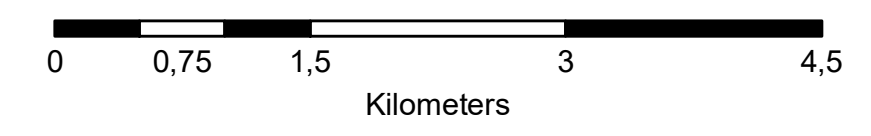
Legend

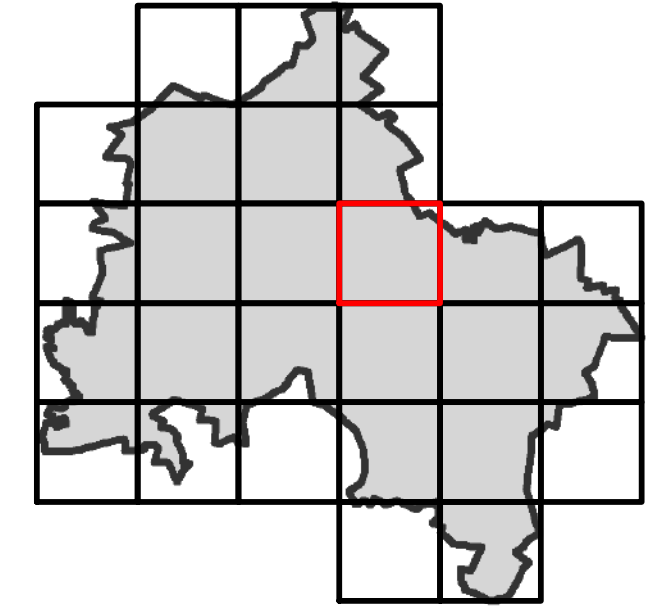
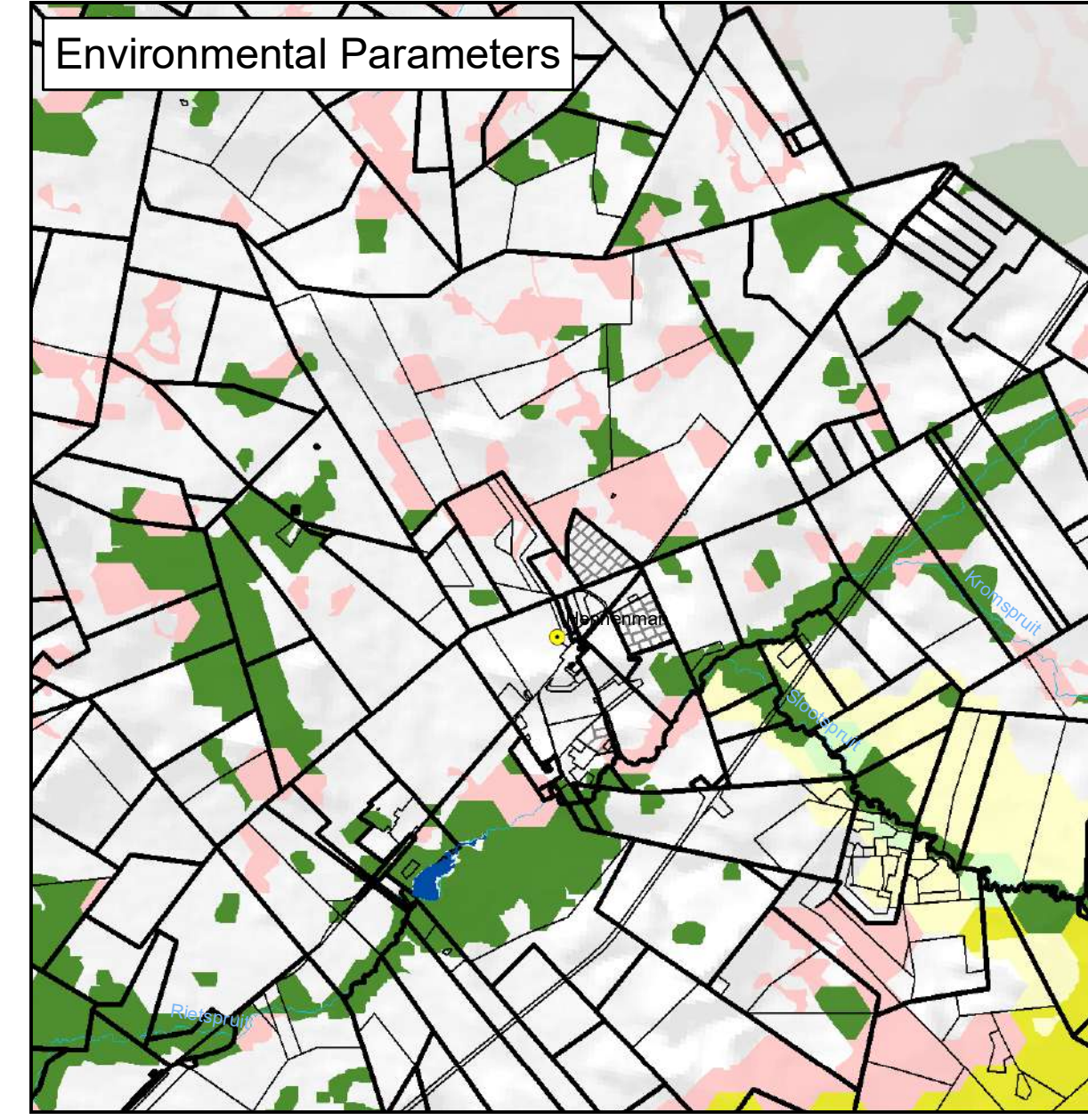
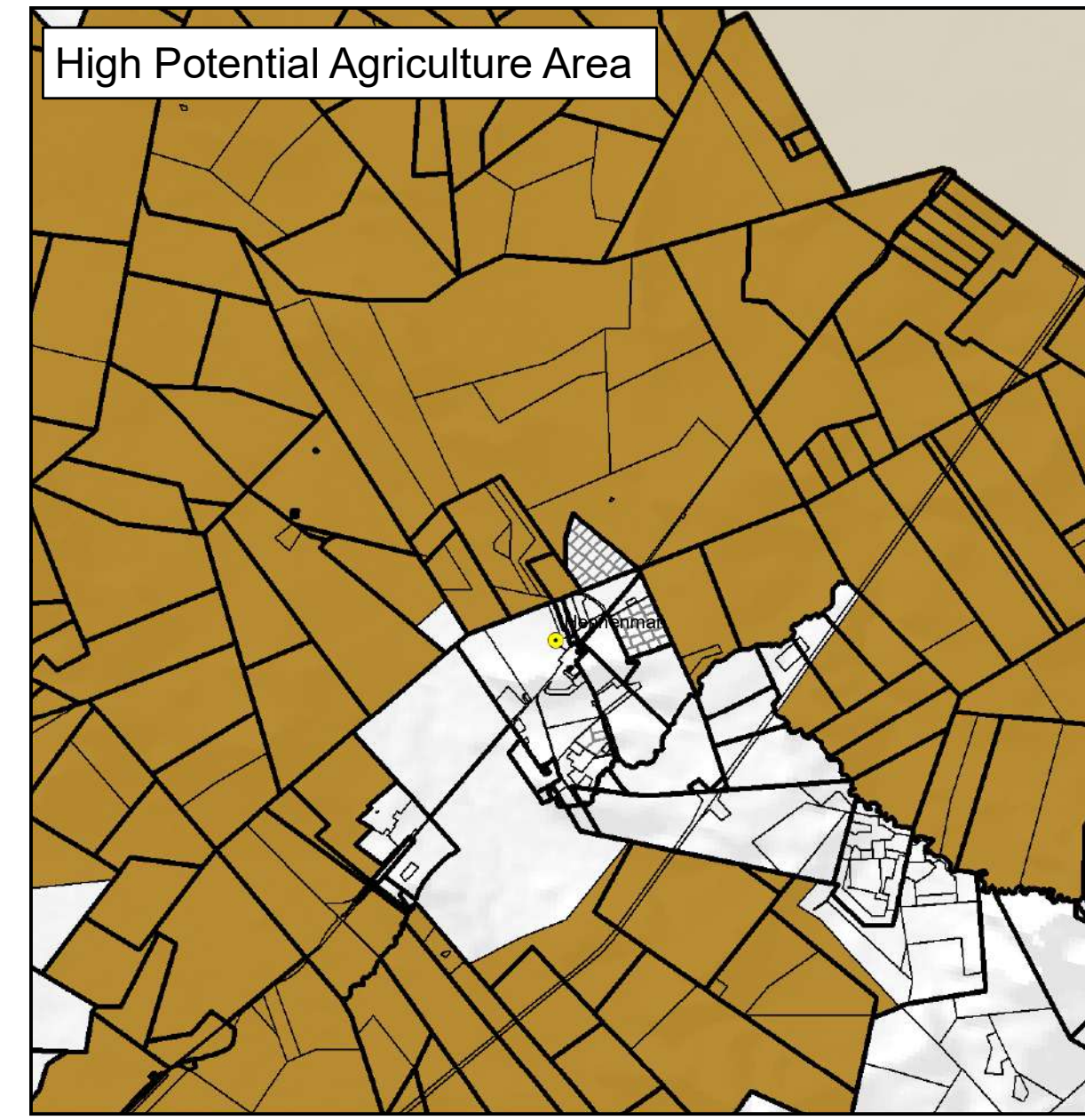
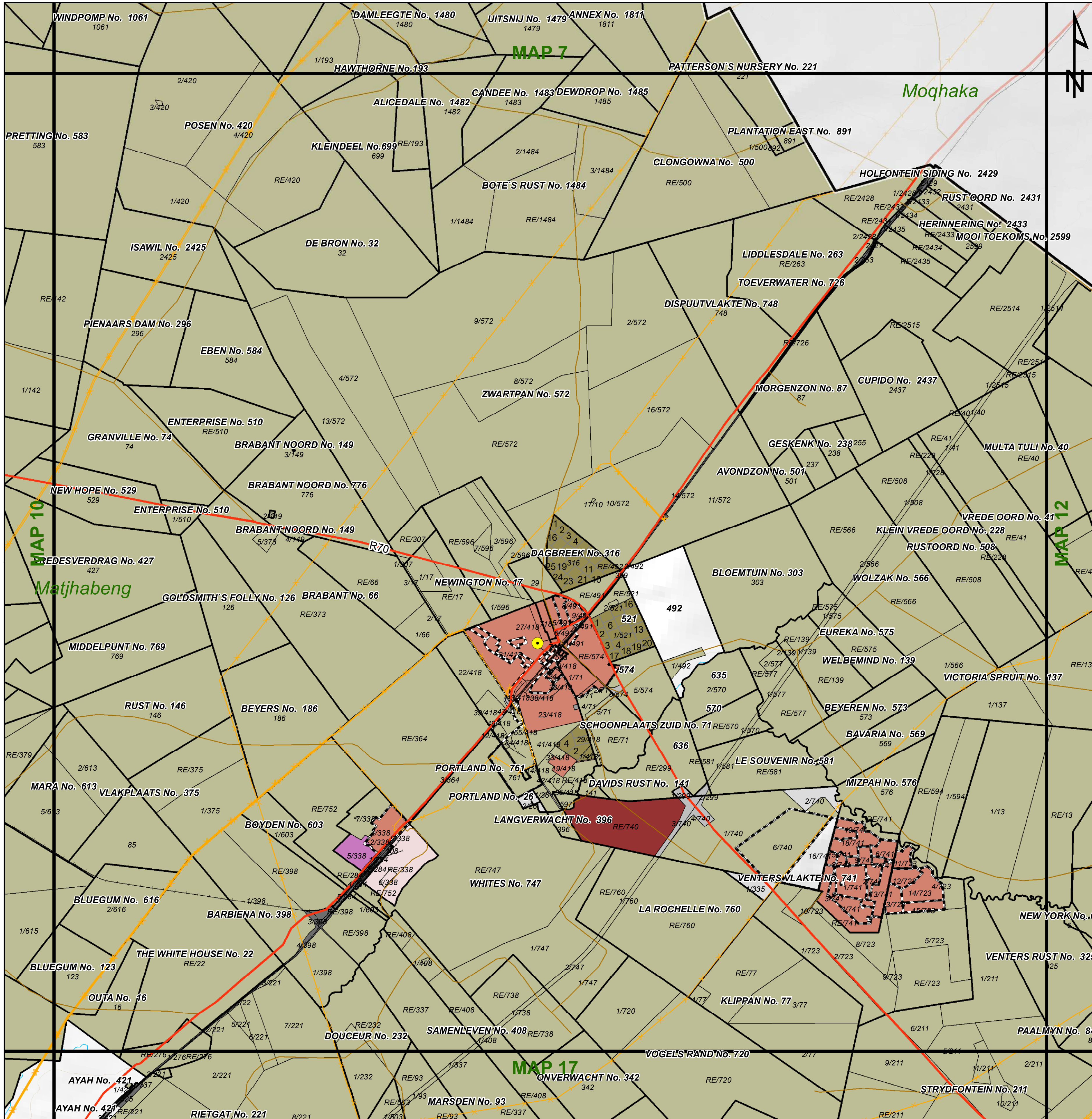
Land Use Zoning

- Conservation
- Open Space I
- Open Space II
- Agricultural
- Smallholding
- Residential I
- Residential II
- General Residential
- Leisure Residential
- Resort
- Tourism
- Education
- Religious Purposes
- Institution
- Cemetery Use
- Municipal Purposes
- Government Purposes
- Municipal Townlands
- Special Use
- Business I
- Business II
- General Industrial
- Noxious Industry
- Extractive Industry
- Surface Infrastructure
- Roads & Streets
- Transportation Services



● Heritage Site	Railway Lines	Rivers	General Plans	Holding	Farm Portion	Formal Protected Areas	High Potential Agriculture Area	Environmental Parameters	Ecological Support Area One
● Cities/Towns	Eskom HV Lines	Secondary Road	Holding	Parent Farm	Nature Reserve	Protected Area	High Potential Agricultural Area	Critical Biodiversity Area One	Ecological Support Area Two
20m Contours	Main Road	National Road	Holding	Dams	Settlements	Critical Biodiversity Area Two	Other Natural Areas		





MATJHABENG

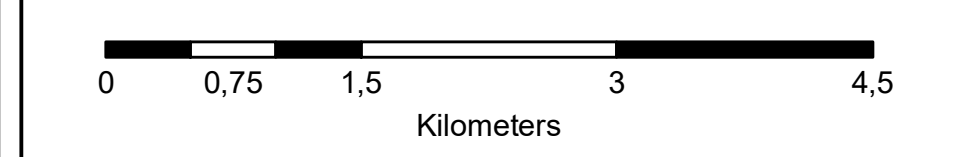
Legend

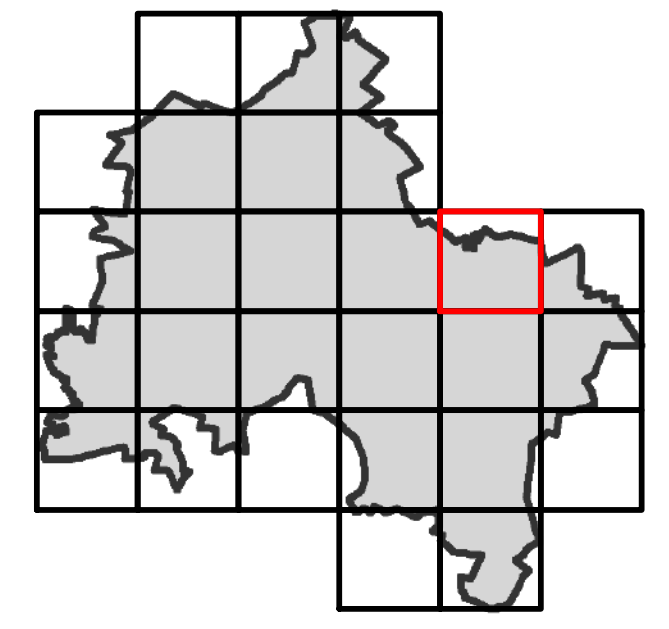

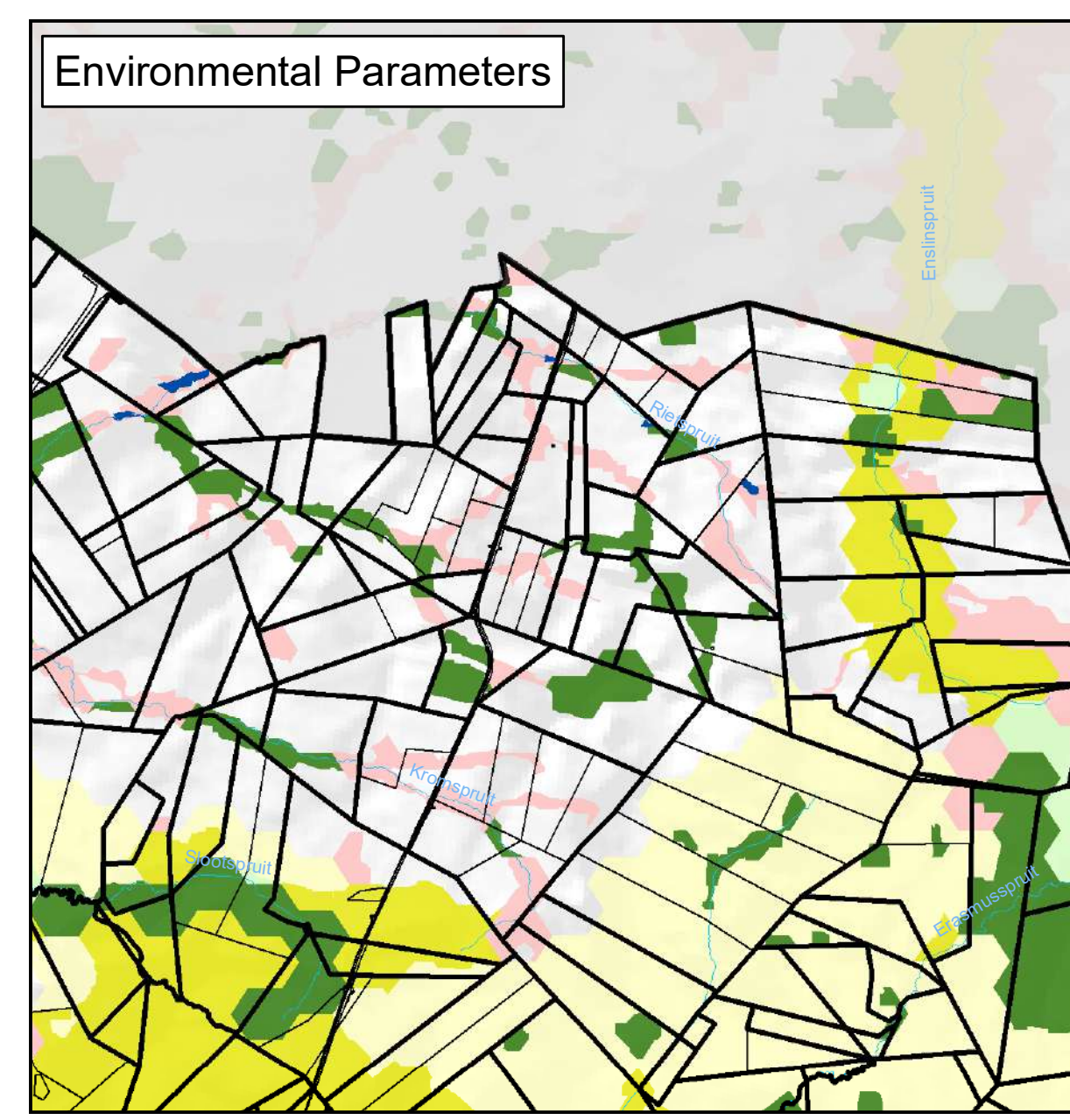
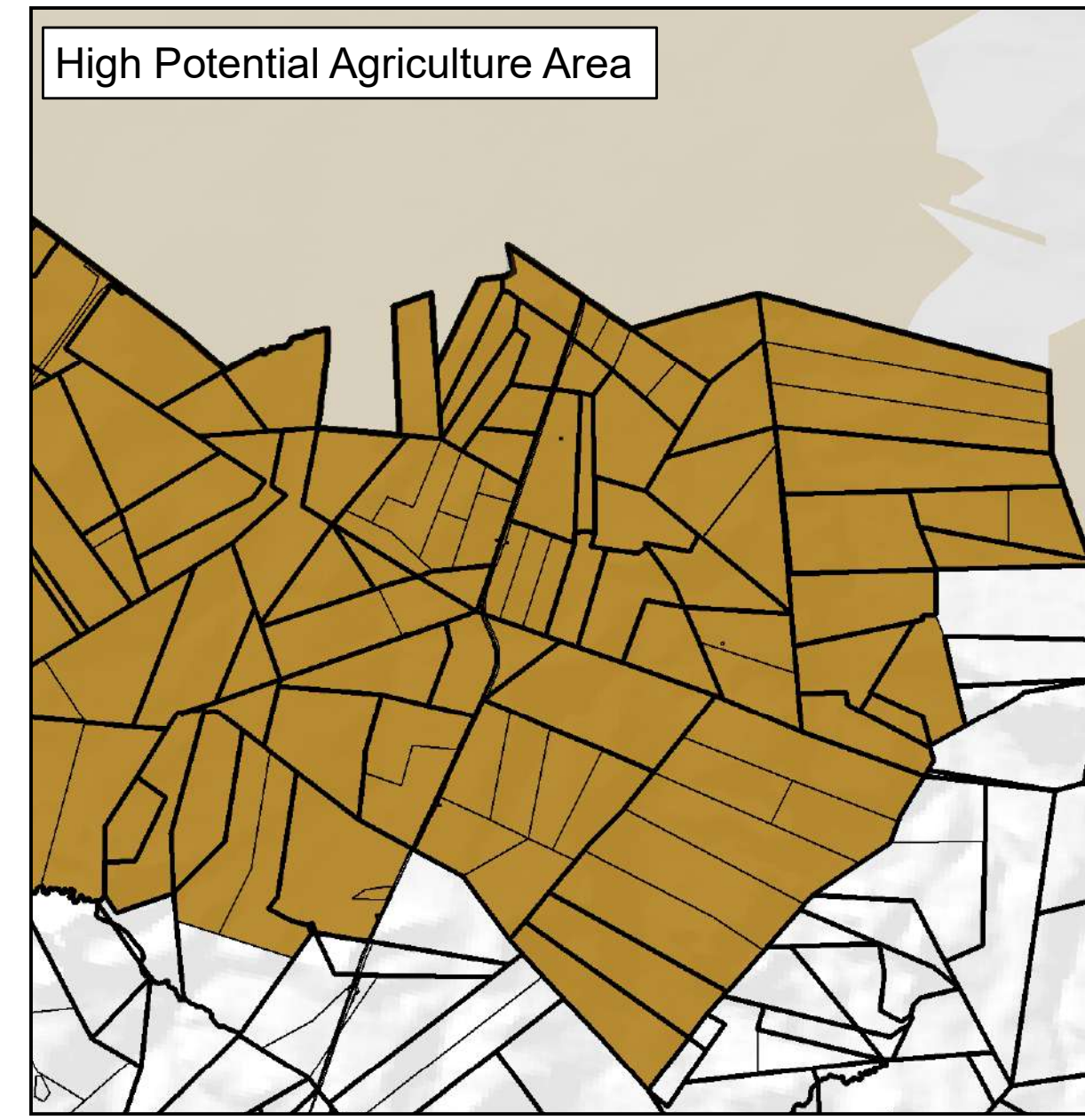
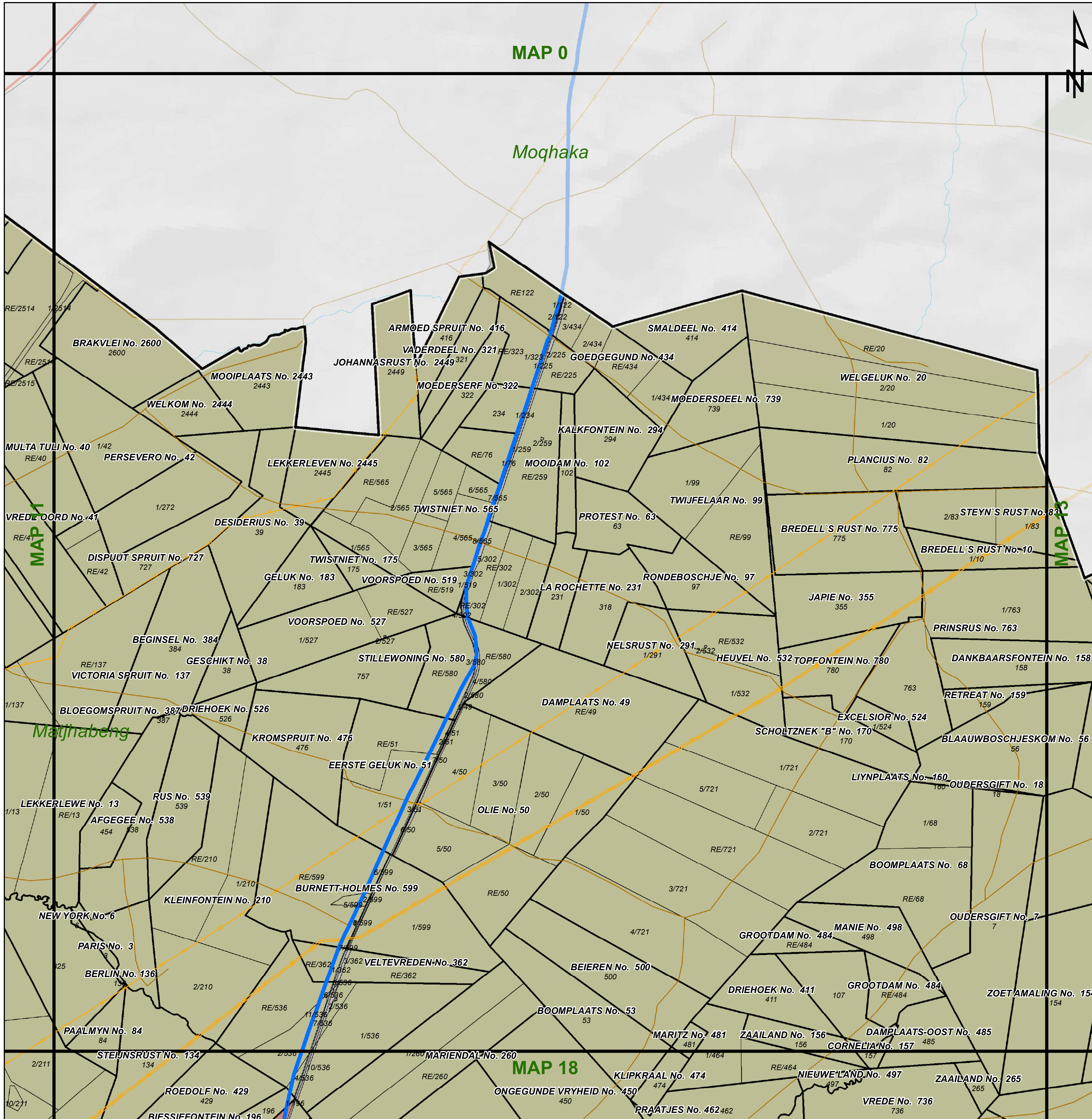
Land Use Zoning

- Conservation
- Open Space I
- Open Space II
- Agricultural
- Smallholding
- Residential I
- Residential II
- General Residential
- Leisure Residential
- Resort
- Tourism
- Education
- Religious Purposes
- Institution
- Cemetery Use
- Municipal Purposes
- Government Purposes
- Municipal Townlands
- Special Use
- Business I
- Business II
- General Industrial
- Noxious Industry
- Extractive Industry
- Surface Infrastructure
- Roads & Streets
- Transportation Services



- Key:**
- Heritage Site
 - Railway Lines
 - Rivers
 - General Plans
 - Farm Portion
 - Formal Protected Areas
 - Holding
 - Parent Farm
 - Nature Reserve
 - Dams
 - Settlements
 - High Potential Agriculture Area
 - Ecological Support Area One
 - Ecological Support Area Two
 - Other Natural Areas
 - Eskom HV Lines
 - Secondary Road
 - Holding
 - Farm Portion
 - Nature Reserve
 - Ecological Support Area One
 - Ecological Support Area Two
 - Other Natural Areas
 - Main Road
 - Dam
 - Settlements
 - High Potential Agricultural Area
 - Critical Biodiversity Area One
 - Critical Biodiversity Area Two
 - National Road
 - 20m Contours
 - National Road





MATJHABENG

Legend

Land Use Zoning

- Conservation
- Open Space I
- Open Space II
- Agricultural
- Smallholding
- Residential I
- Residential II
- General Residential
- Leisure Residential
- Resort
- Tourism
- Education
- Religious Purposes
- Institution
- Cemetery Use
- Municipal Purposes
- Government Purposes
- Municipal Townlands
- Special Use
- Business I
- Business II
- General Industrial
- Noxious Industry
- Extractive Industry
- Surface Infrastructure
- Roads & Streets
- Transportation Services

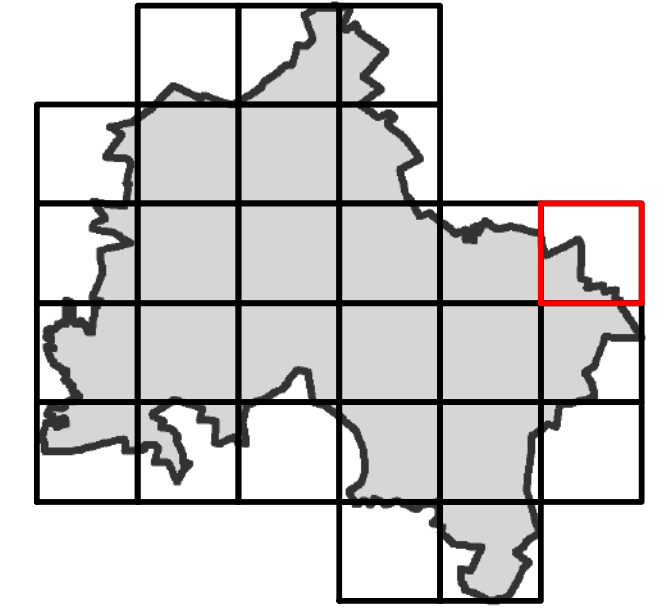
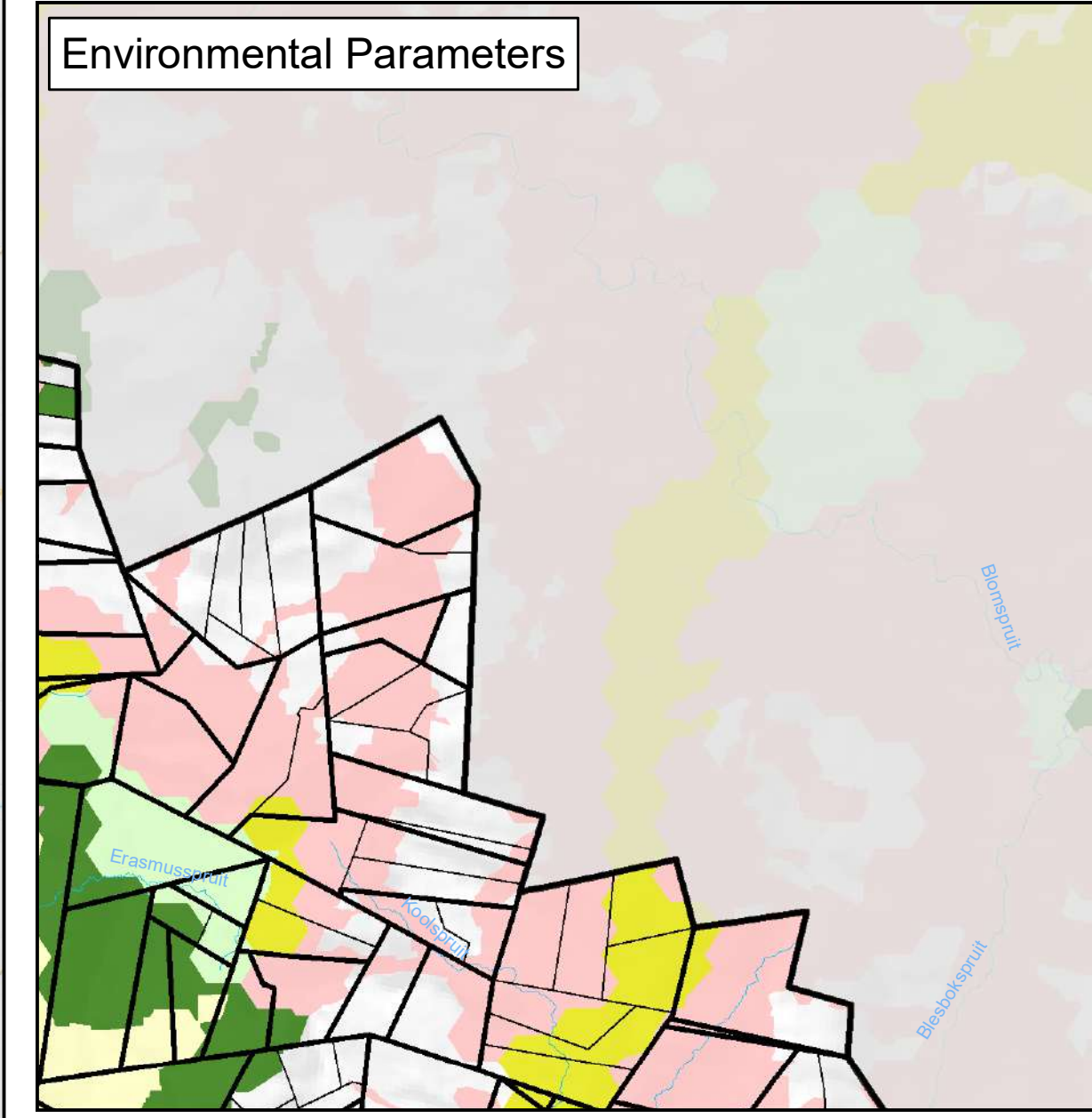
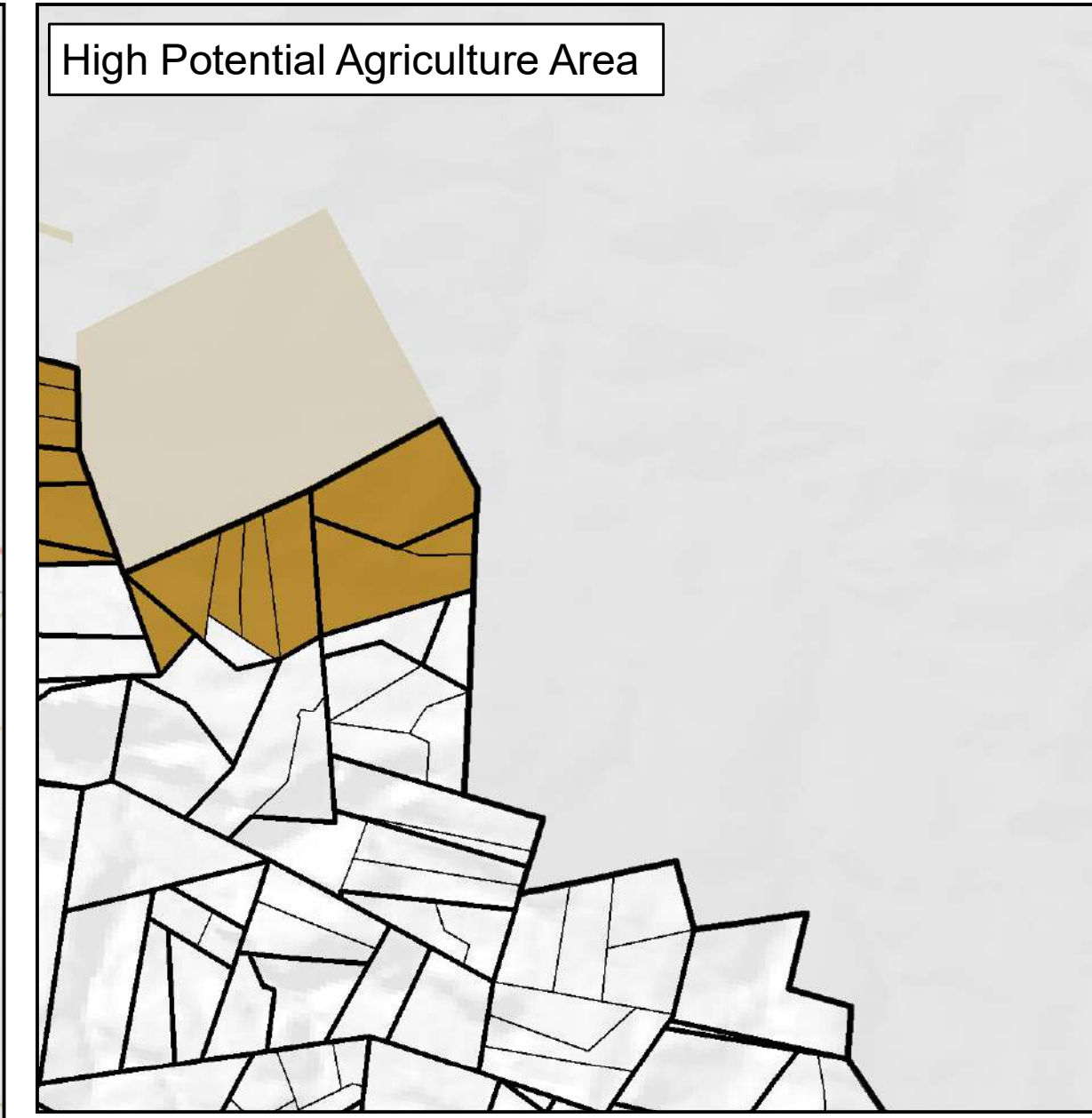
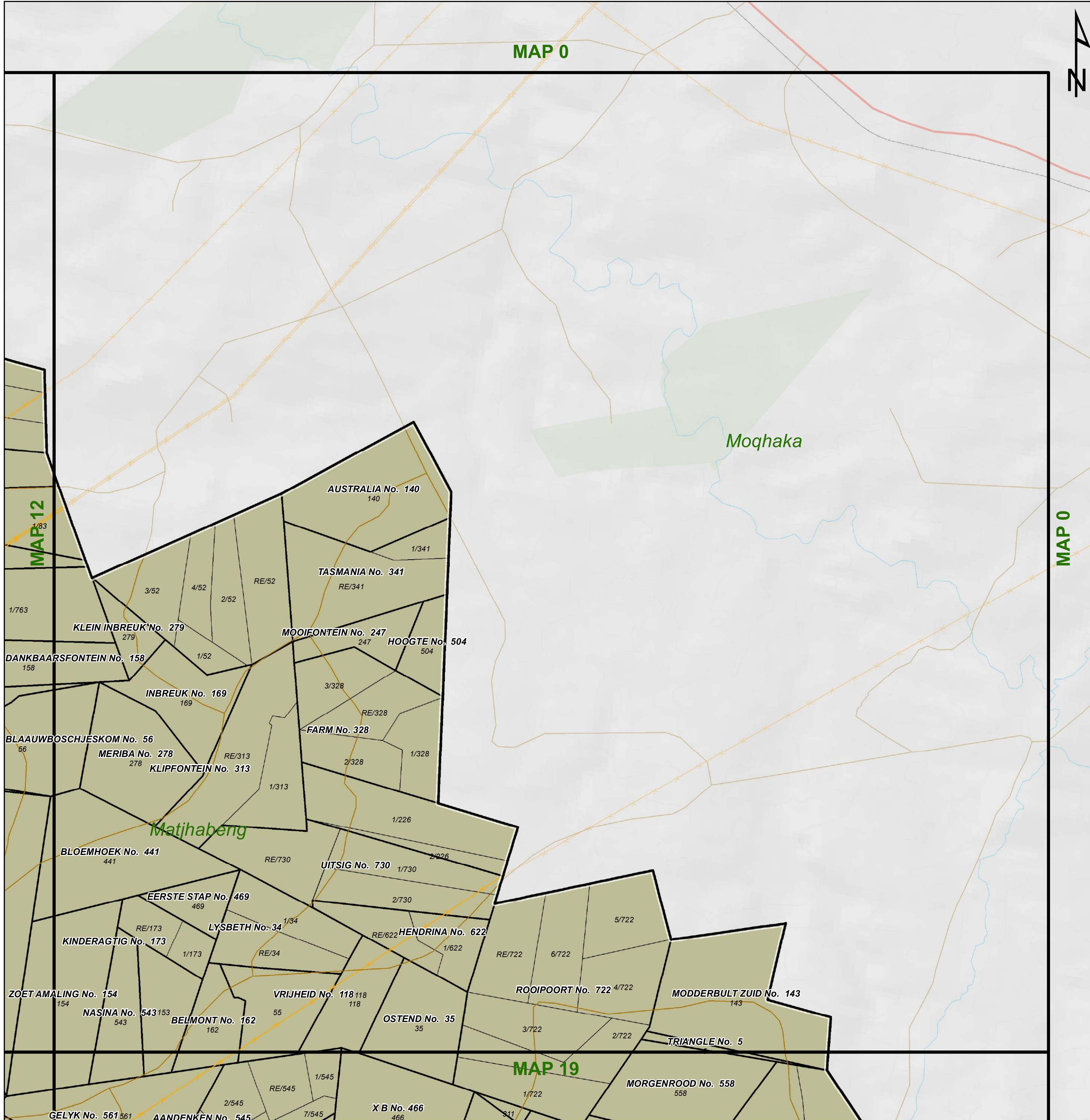
agriculture, land reform & rural development
Department: Agriculture, Land Reform and Rural Development
REPUBLIC OF SOUTH AFRICA

MATJHABENG
Local Municipality

MVD Kalahari

- Key:**
- Heritage Site
 - Railway Lines
 - Rivers
 - General Plans
 - Farm Portion
 - Formal Protected Areas
 - High Potential Agriculture Area
 - Environmental Parameters
 - Ecological Support Area One
 - Ecological Support Area Two
 - Cities/Towns
 - Eskom HV Lines
 - Secondary Road
 - Holding
 - Parent Farm
 - Nature Reserve
 - Protected Area
 - Critical Biodiversity Area One
 - Critical Biodiversity Area Two
 - National Road
 - Main Road
 - Dams
 - Settlements
 - Cadastral
 - High Potential Agricultural Area





MATJHABENG

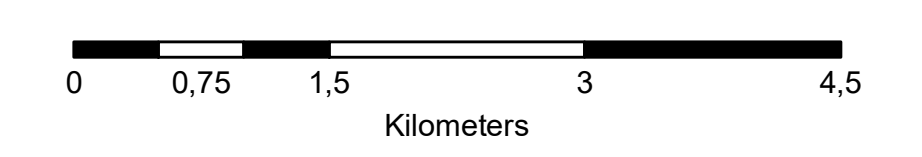
Legend

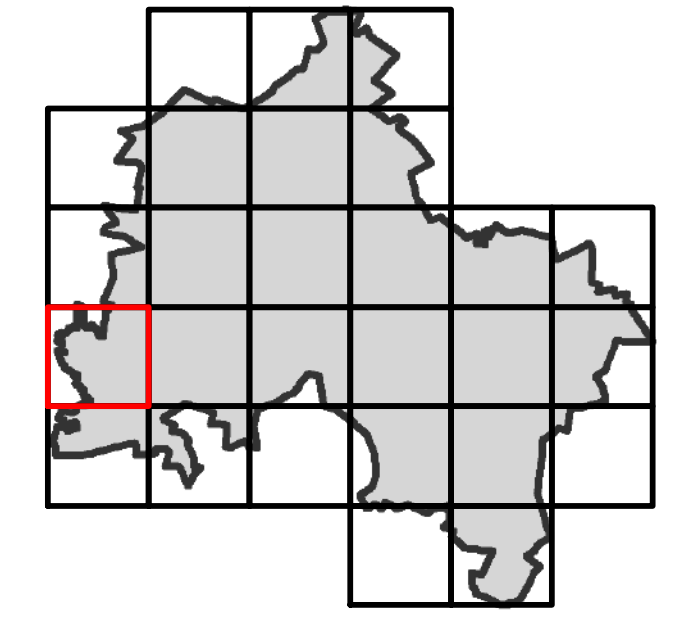
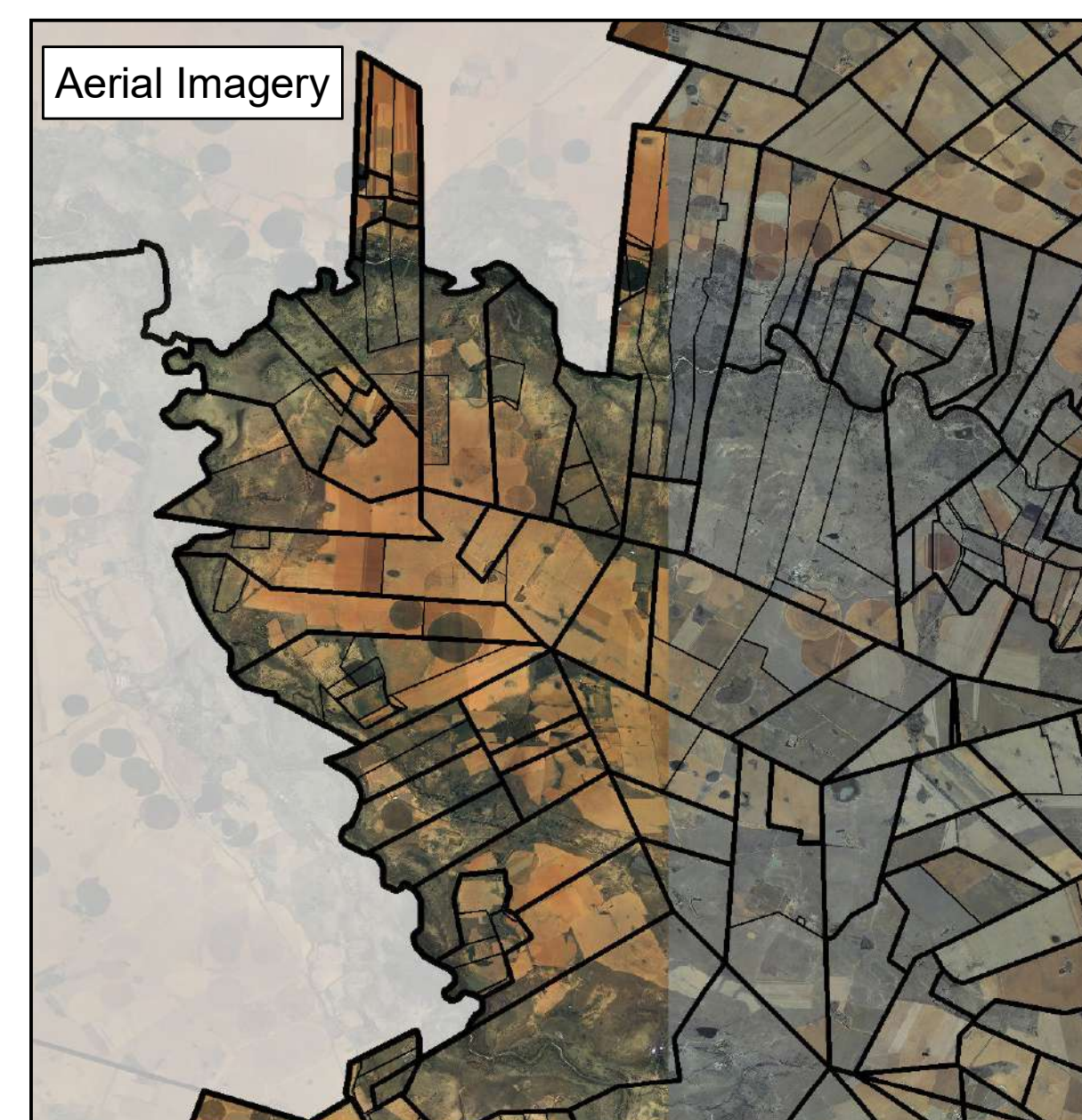
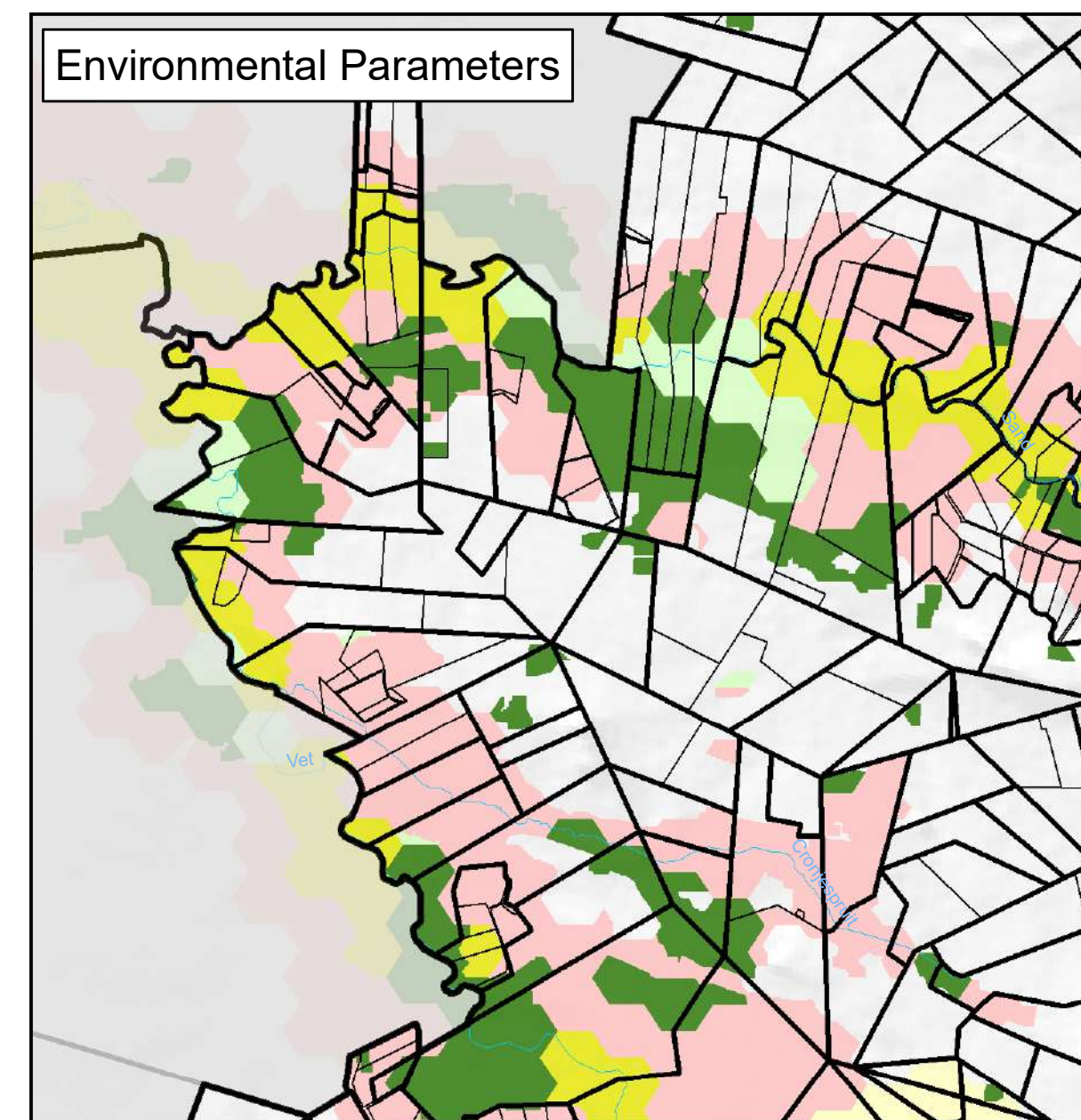
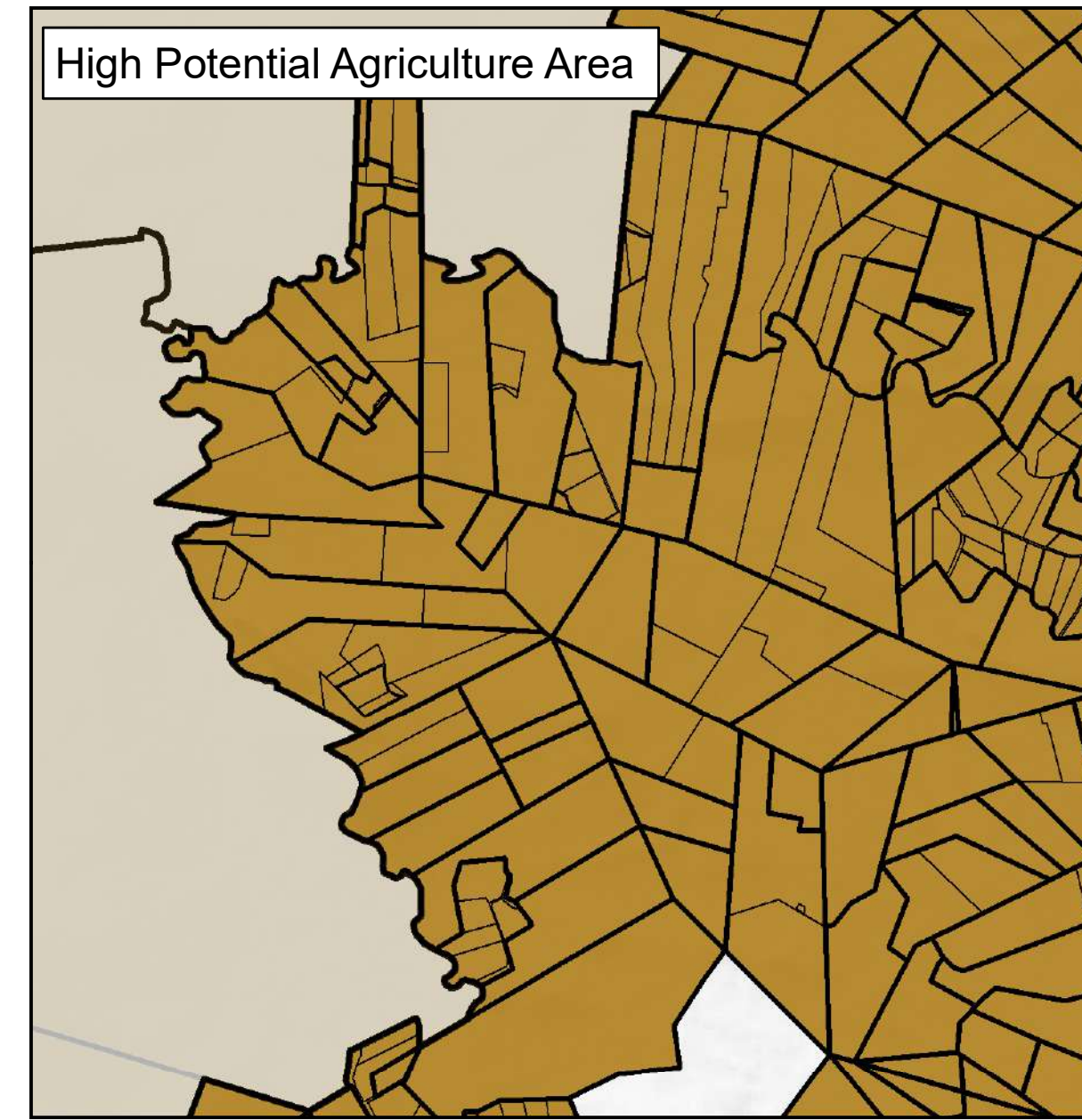
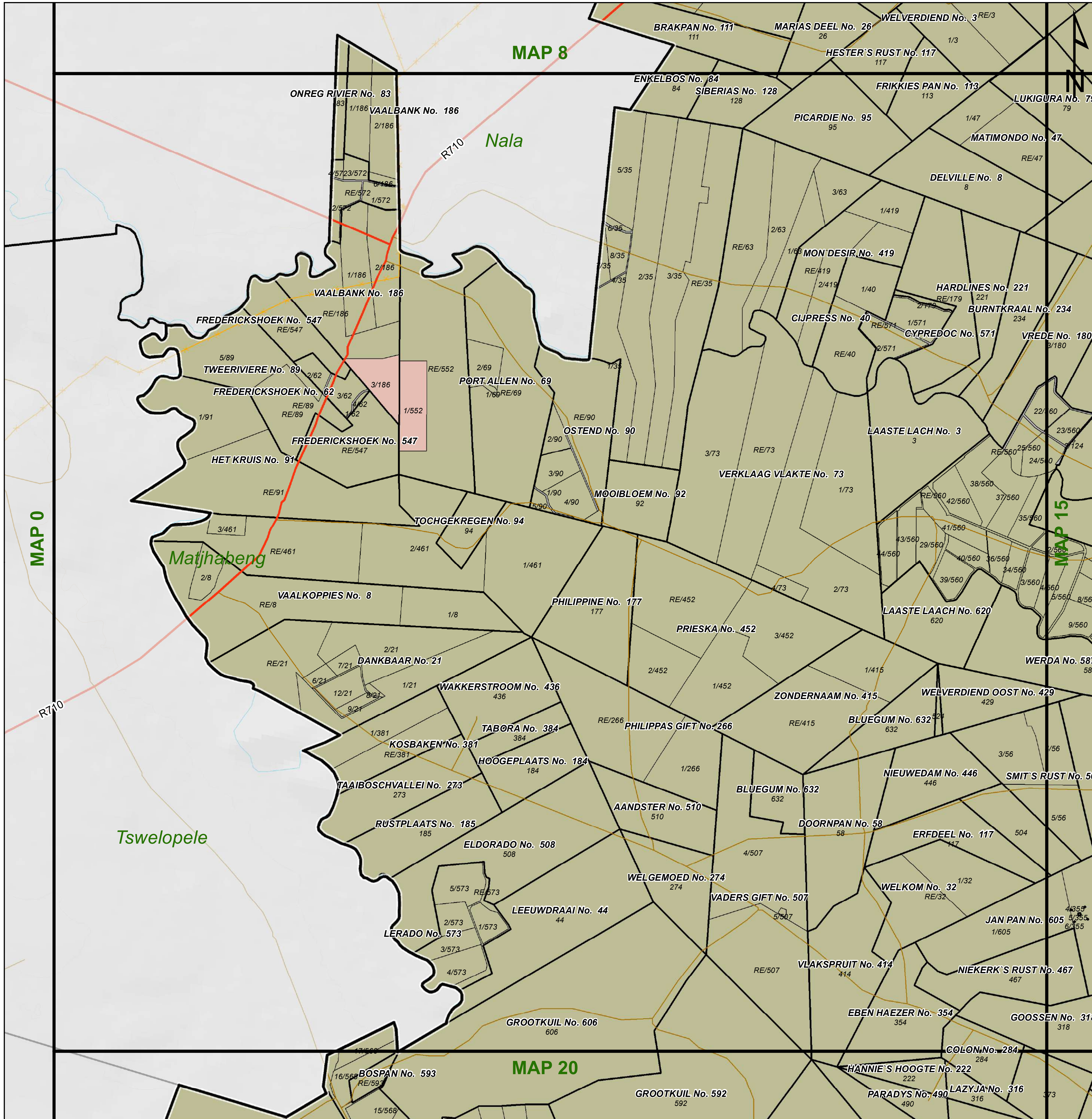
Land Use Zoning

- Conservation
- Open Space I
- Open Space II
- Agricultural
- Smallholding
- Residential I
- Residential II
- General Residential
- Leisure Residential
- Resort
- Tourism
- Education
- Religious Purposes
- Institution
- Cemetery Use
- Municipal Purposes
- Government Purposes
- Municipal Townlands
- Special Use
- Business I
- Business II
- General Industrial
- Noxious Industry
- Extractive Industry
- Surface Infrastructure
- Roads & Streets
- Transportation Services



Key:	Heritage Site	Railway Lines	Rivers	General Plans	Farm Portion	Formal Protected Areas	High Potential Agriculture Area	Environmental Parameters	Ecological Support Area One
	Cities/Towns	Eskom HV Lines	Secondary Road	Holding	Parent Farm	Nature Reserve	Cadastral	Protected Area	Ecological Support Area Two
	National Road	Main Road	Dams	Settlements	Dams	Critical Biodiversity Area One	High Potential Agricultural Area	Critical Biodiversity Area Two	Other Natural Areas





MATJHABENG

Legend

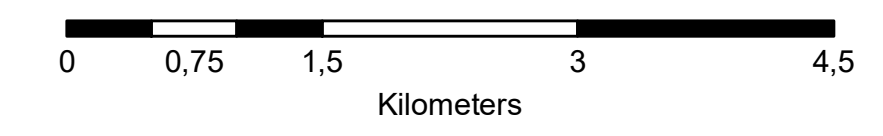
Land Use Zoning

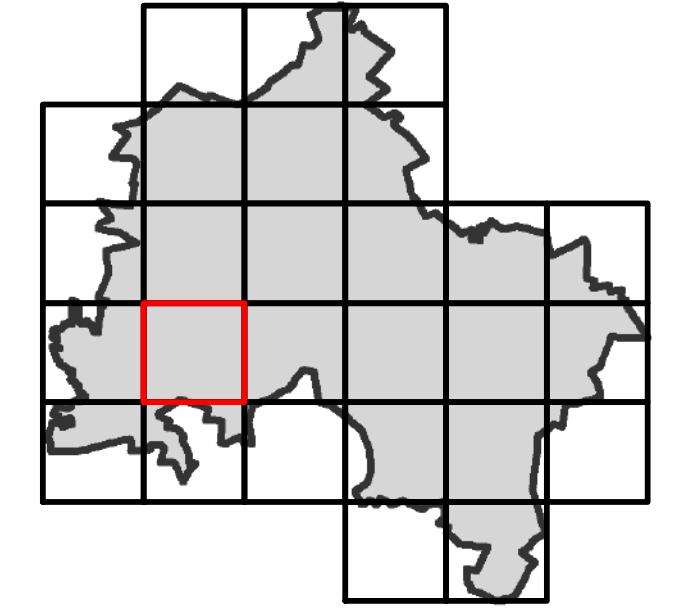
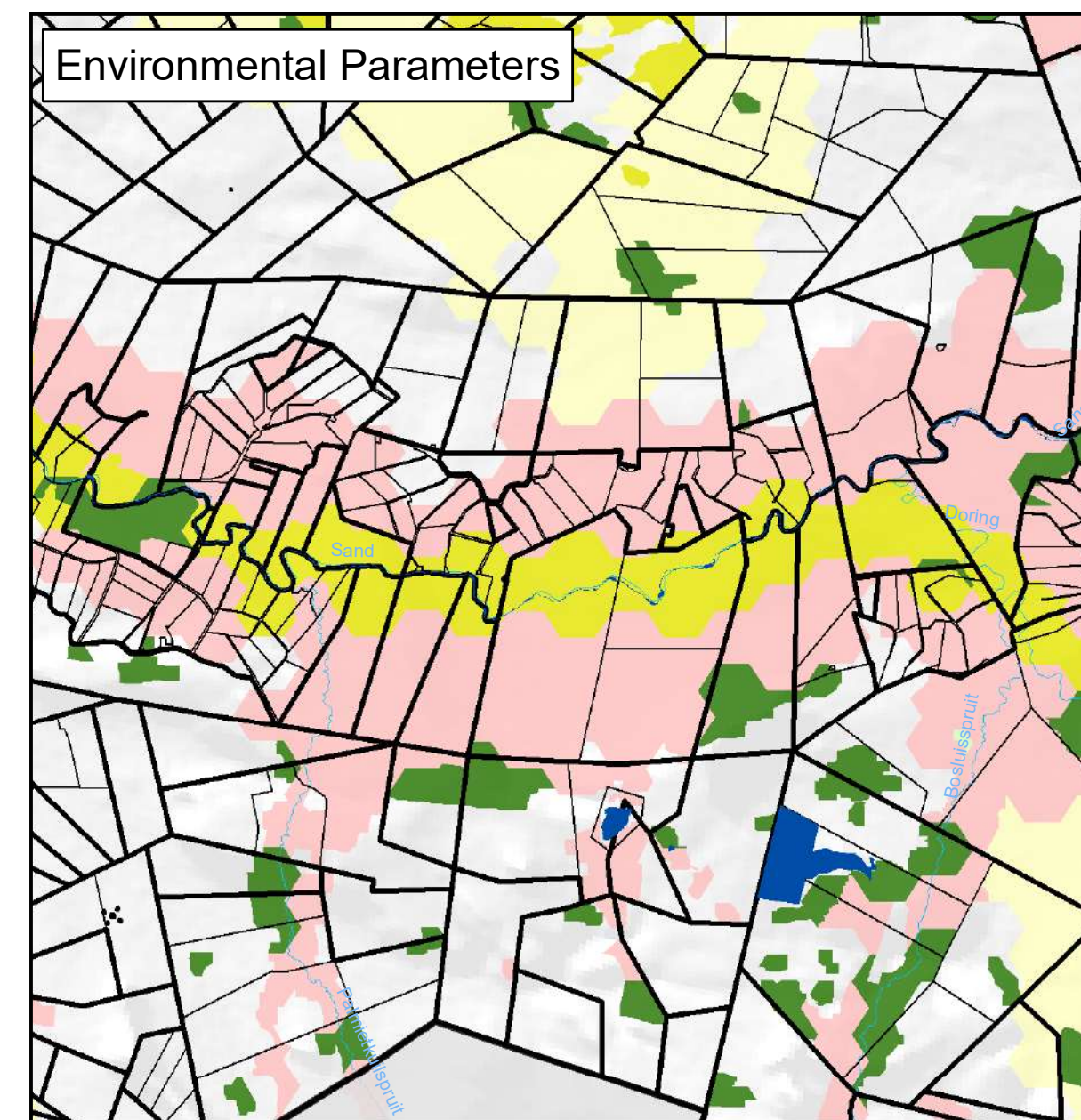
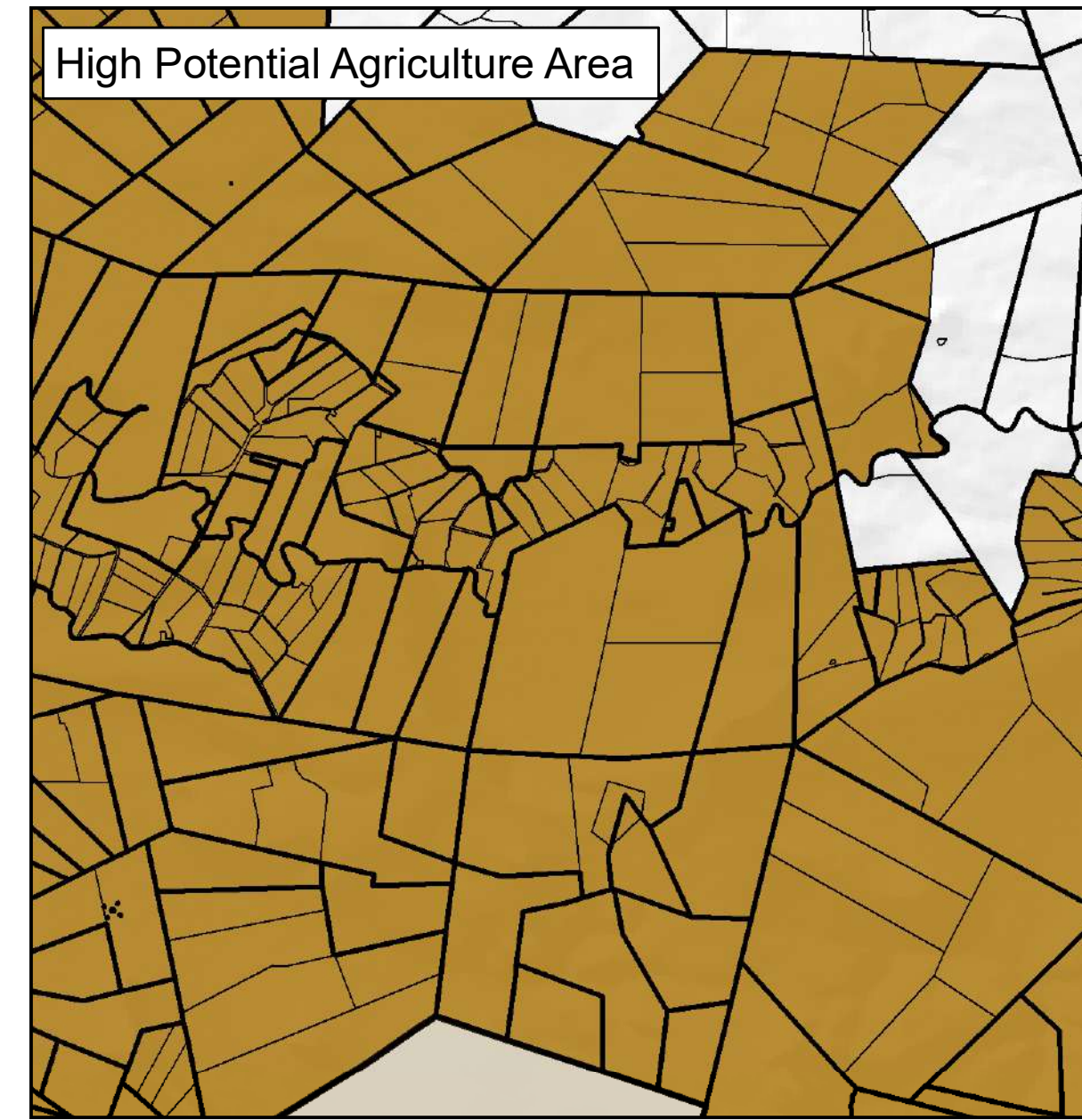
- Conservation
- Open Space I
- Open Space II
- Agricultural
- Smallholding
- Residential I
- Residential II
- General Residential
- Leisure Residential
- Resort
- Tourism
- Education
- Religious Purposes
- Institution
- Cemetery Use
- Municipal Purposes
- Government Purposes
- Municipal Townlands
- Special Use
- Business I
- Business II
- General Industrial
- Noxious Industry
- Extractive Industry
- Surface Infrastructure
- Roads & Streets
- Transportation Services

 **agriculture, land reform & rural development**
 Department: Agriculture, Land Reform and Rural Development
 REPUBLIC OF SOUTH AFRICA



- Key:**
- Heritage Site
 - Railway Lines
 - Rivers
 - General Plans
 - Farm Portion
 - Formal Protected Areas
 - High Potential Agriculture Area
 - Environmental Parameters
 - Cities/Towns
 - Eskom HV Lines
 - Secondary Road
 - Holding
 - Parent Farm
 - Nature Reserve
 - Ecological Support Area One
 - National Road
 - Main Road
 - Dams
 - Settlements
 - High Potential Agricultural Area
 - Critical Biodiversity Area One
 - Ecological Support Area Two
 - 20m Contours
 - National Road
 - Dams
 - Settlements
 - High Potential Agricultural Area
 - Critical Biodiversity Area One
 - Ecological Support Area Two
 - Critical Biodiversity Area Two





MATJHABENG

Legend

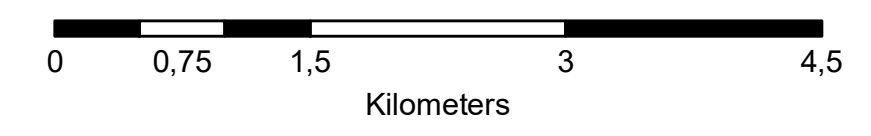
Land Use Zoning

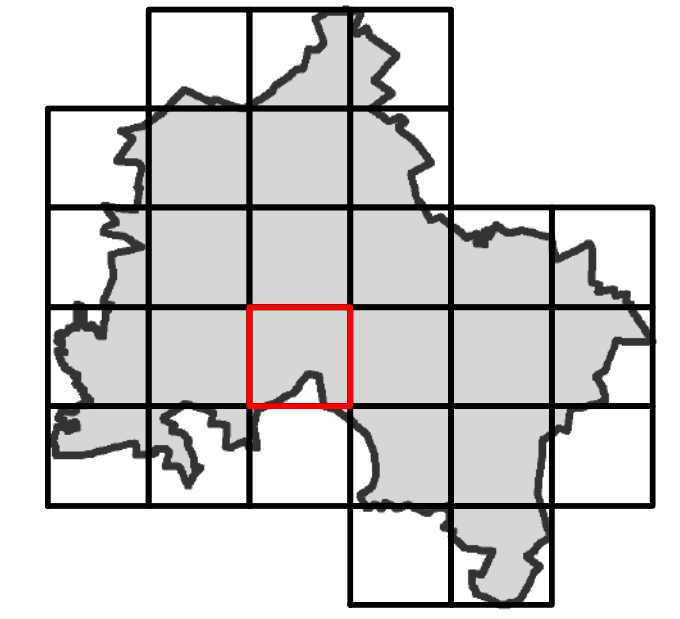
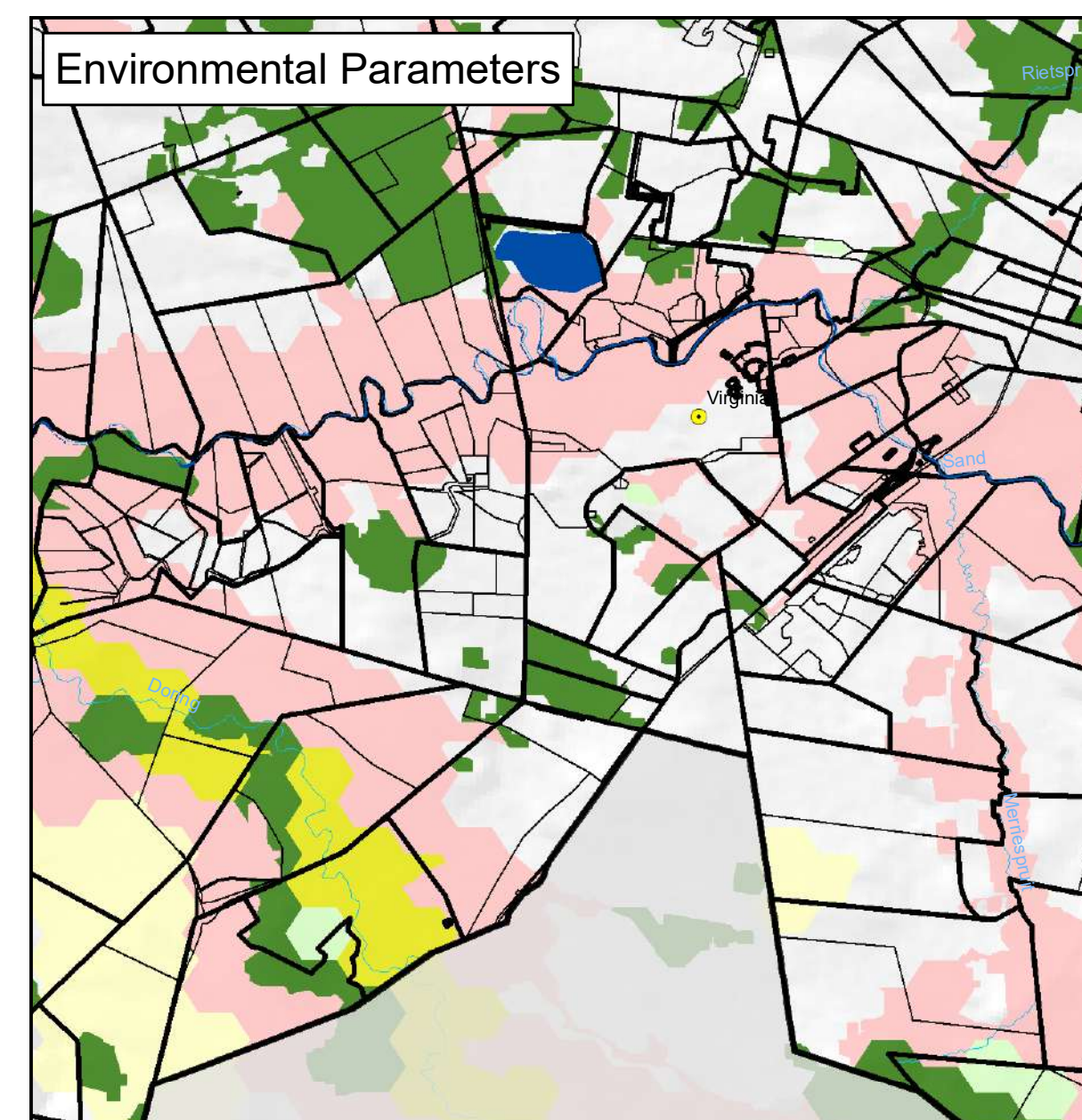
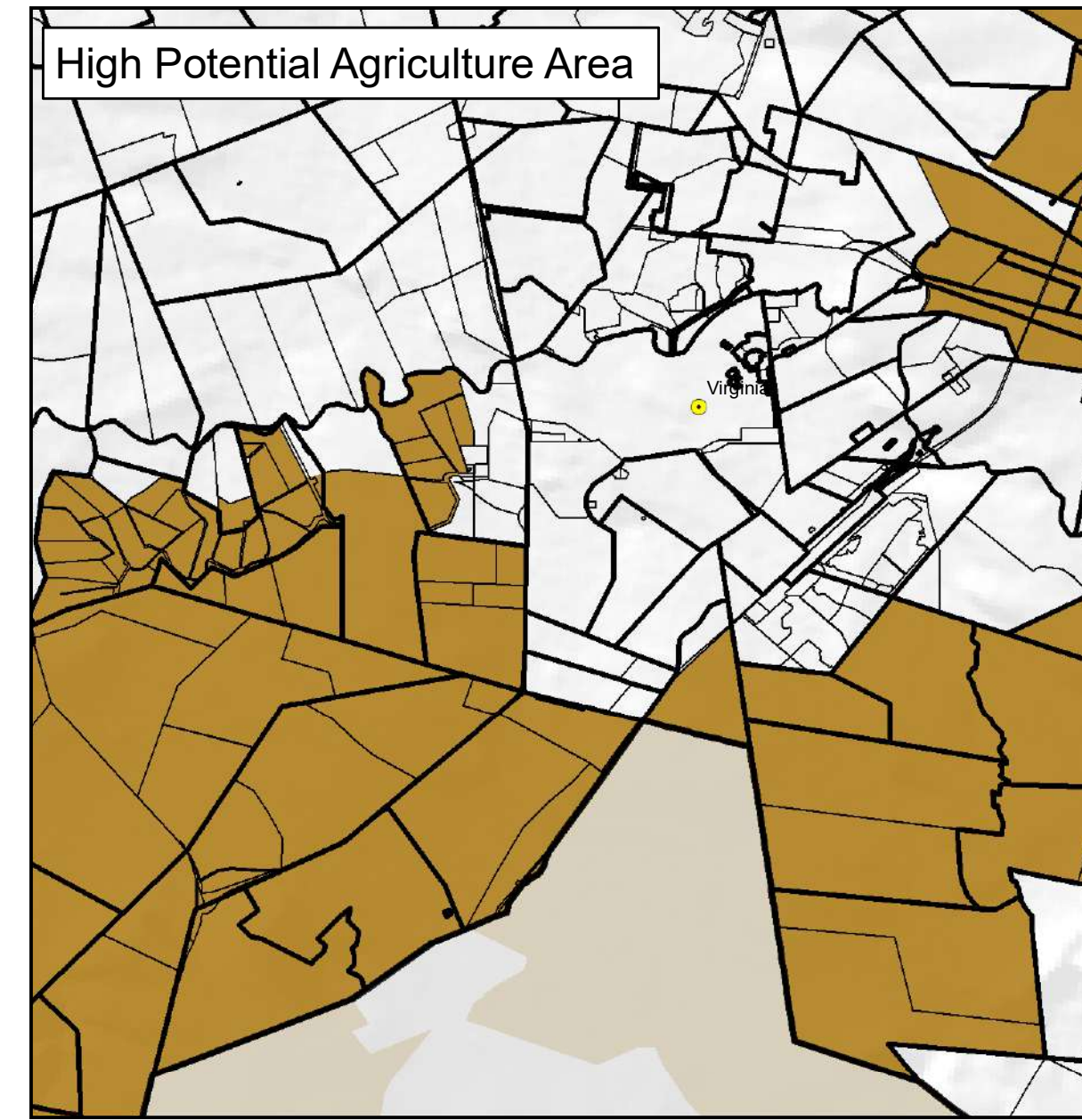
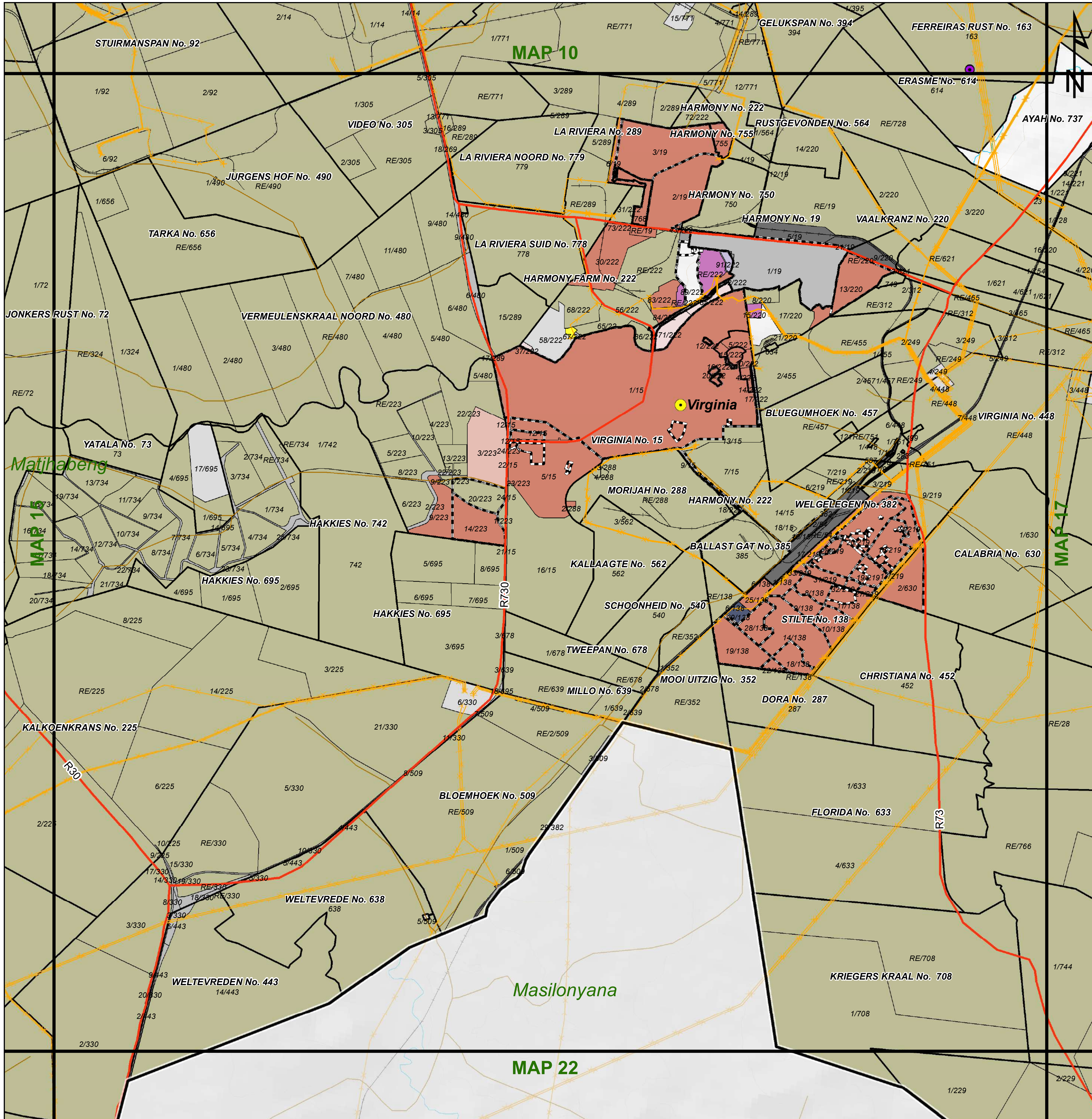
- Conservation
- Open Space I
- Open Space II
- Agricultural
- Smallholding
- Residential I
- Residential II
- General Residential
- Leisure Residential
- Resort
- Tourism
- Education
- Religious Purposes
- Institution
- Cemetery Use
- Municipal Purposes
- Government Purposes
- Municipal Townlands
- Special Use
- Business I
- Business II
- General Industrial
- Noxious Industry
- Extractive Industry
- Surface Infrastructure
- Roads & Streets
- Transportation Services

 **agriculture, land reform & rural development**
Department: Agriculture, Land Reform and Rural Development
REPUBLIC OF SOUTH AFRICA



- Key:**
- Heritage Site
 - Railway Lines
 - Rivers
 - General Plans
 - Farm Portion
 - Formal Protected Areas
 - High Potential Agriculture Area
 - Environmental Parameters
 - Ecological Support Area One
 - Cities/Towns
 - Eskom HV Lines
 - Secondary Road
 - Holding
 - Parent Farm
 - Nature Reserve
 - High Potential Agricultural Area
 - Protected Area
 - Ecological Support Area Two
 - National Road
 - Main Road
 - Dams
 - Settlements
 - Critical Biodiversity Area One
 - Critical Biodiversity Area Two
 - Other Natural Areas





MATJHABENG

Legend

Land Use Zoning

- Conservation
- Open Space I
- Open Space II
- Agricultural
- Smallholding
- Residential I
- Residential II
- General Residential
- Leisure Residential
- Resort
- Tourism
- Education
- Religious Purposes
- Institution
- Cemetery Use
- Municipal Purposes
- Government Purposes
- Municipal Townlands
- Special Use
- Business I
- Business II
- General Industrial
- Noxious Industry
- Extractive Industry
- Surface Infrastructure
- Roads & Streets
- Transportation Services



agriculture, land reform
& rural development
Department:
Agriculture, Land Reform and Rural Development
REPUBLIC OF SOUTH AFRICA

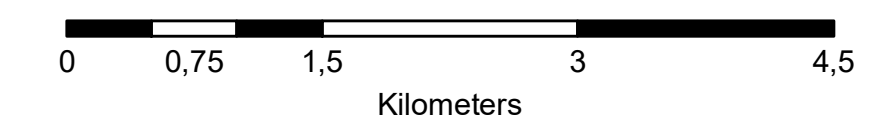


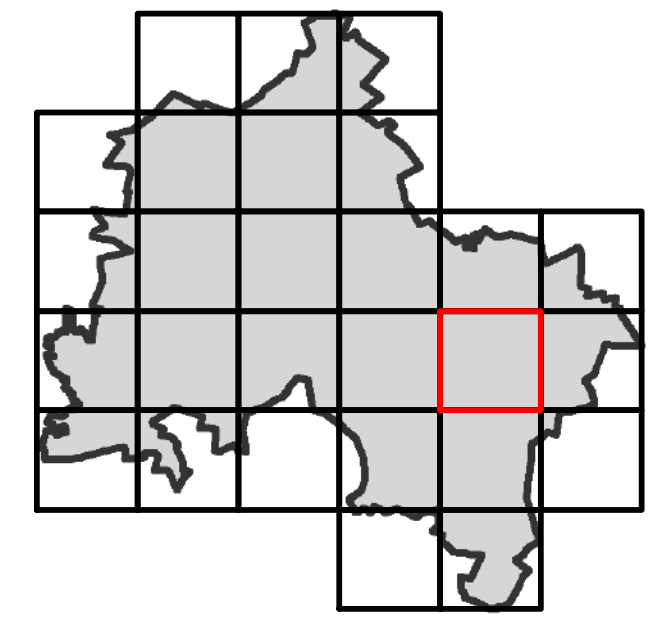
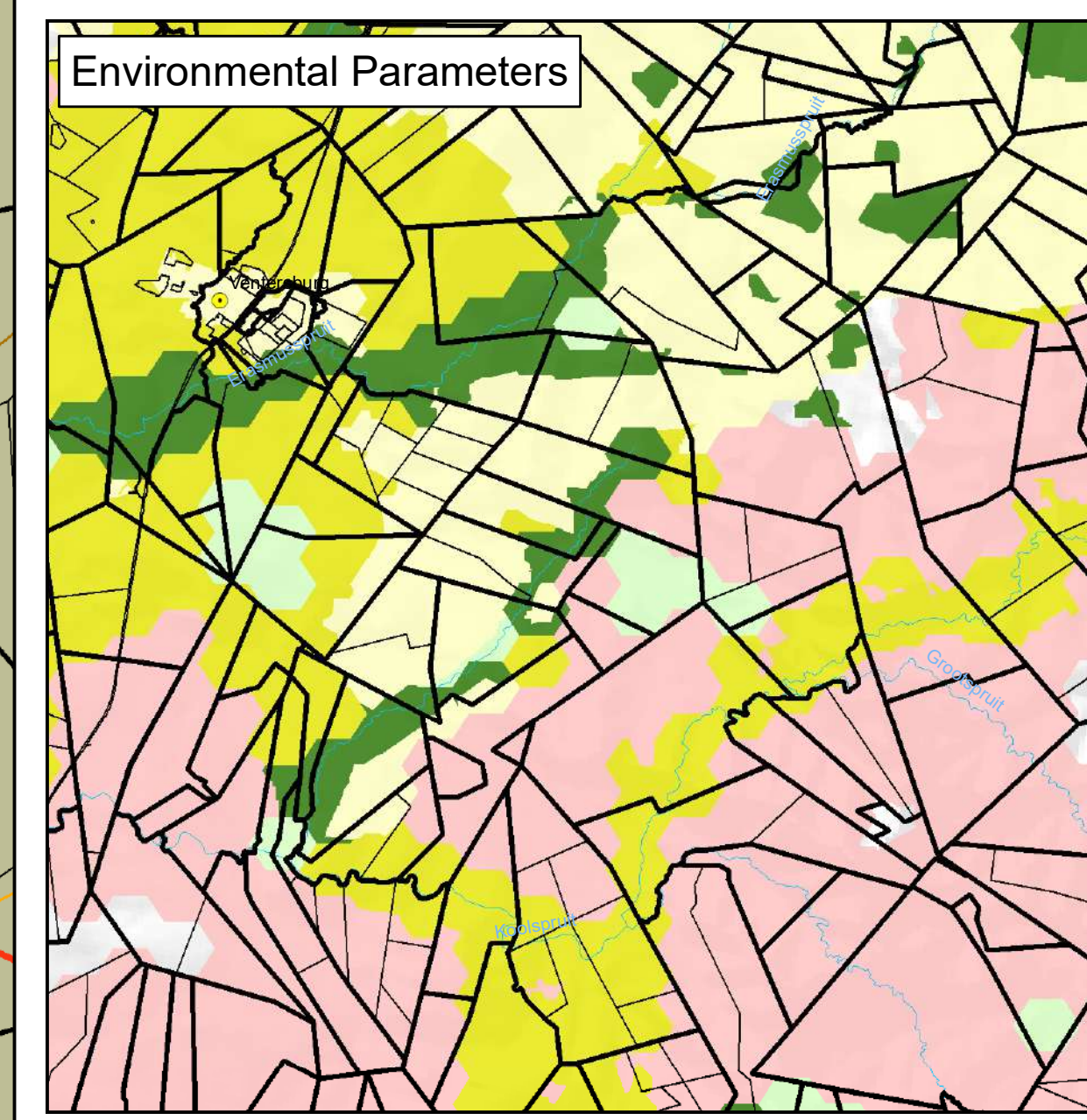
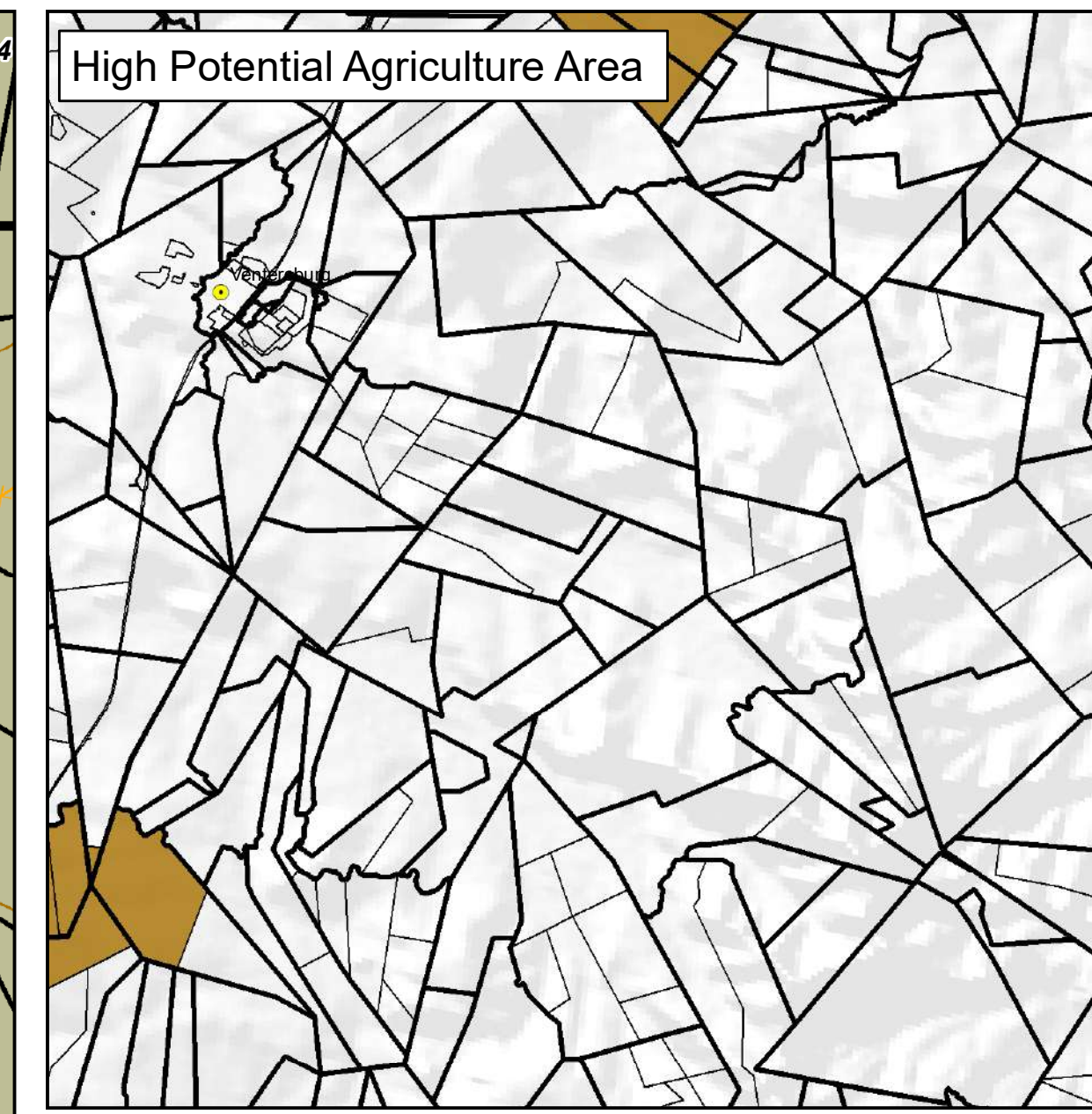
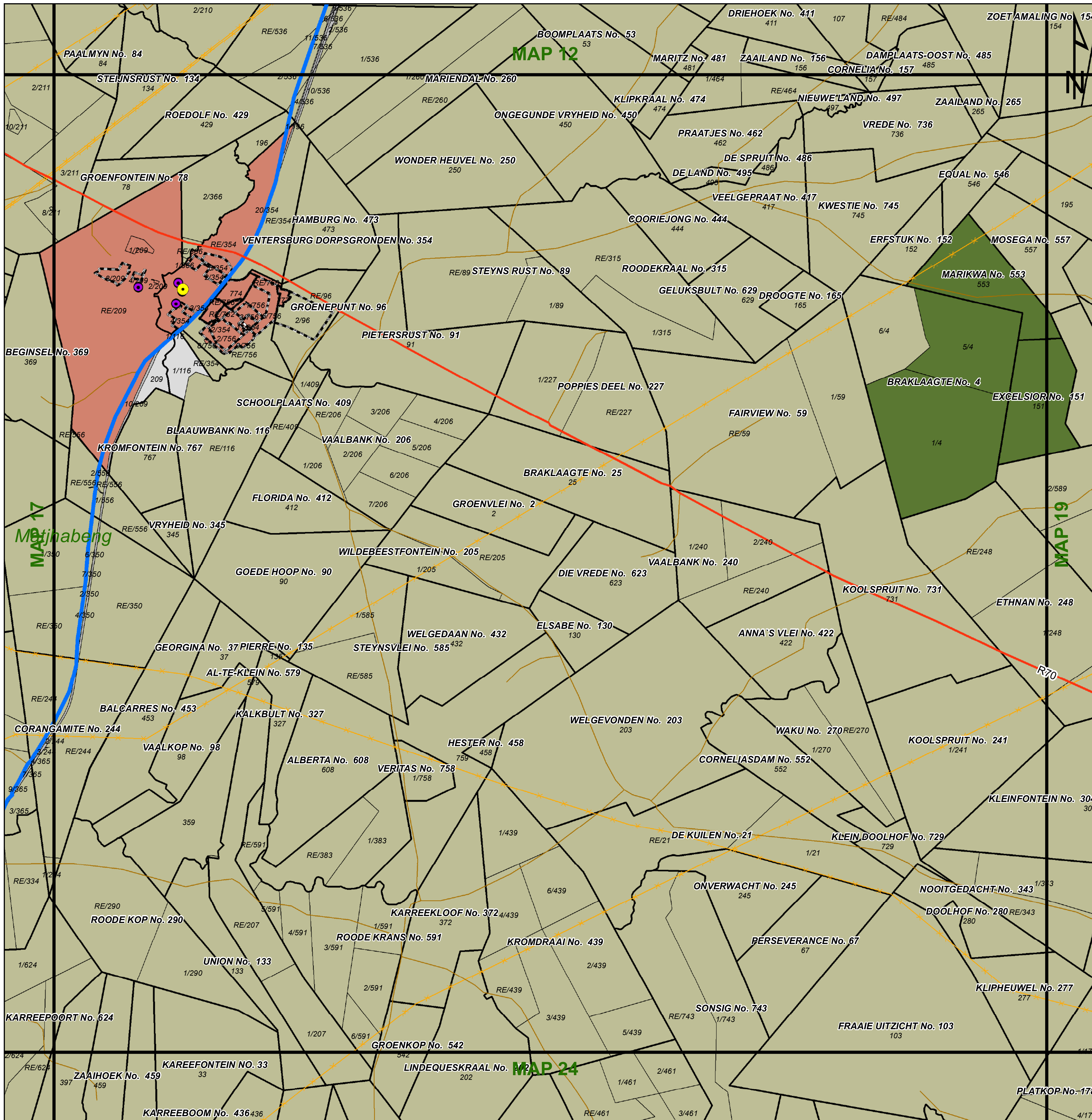
MATJHABENG
Local Municipality



MVD Kalahari

- Key:**
- Heritage Site
 - Railway Lines
 - Rivers
 - General Plans
 - Farm Portion
 - Formal Protected Areas
 - High Potential Agriculture Area
 - Environmental Parameters
 - Ecological Support Area One
 - Ecological Support Area Two
 - Other Natural Areas
 - Cities/Towns
 - Eskom HV Lines
 - Secondary Road
 - Main Road
 - National Road
 - Holding
 - Parent Farm
 - Dams
 - Settlements
 - Cadastral
 - Nature Reserve
 - Protected Area
 - Critical Biodiversity Area One
 - Critical Biodiversity Area Two





MATJHABENG

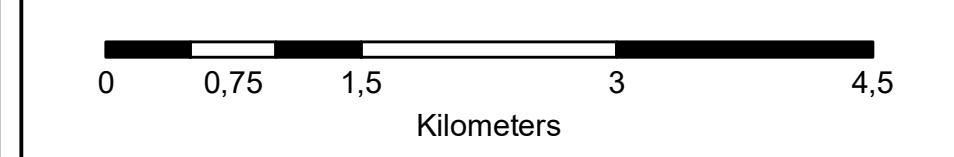
Legend

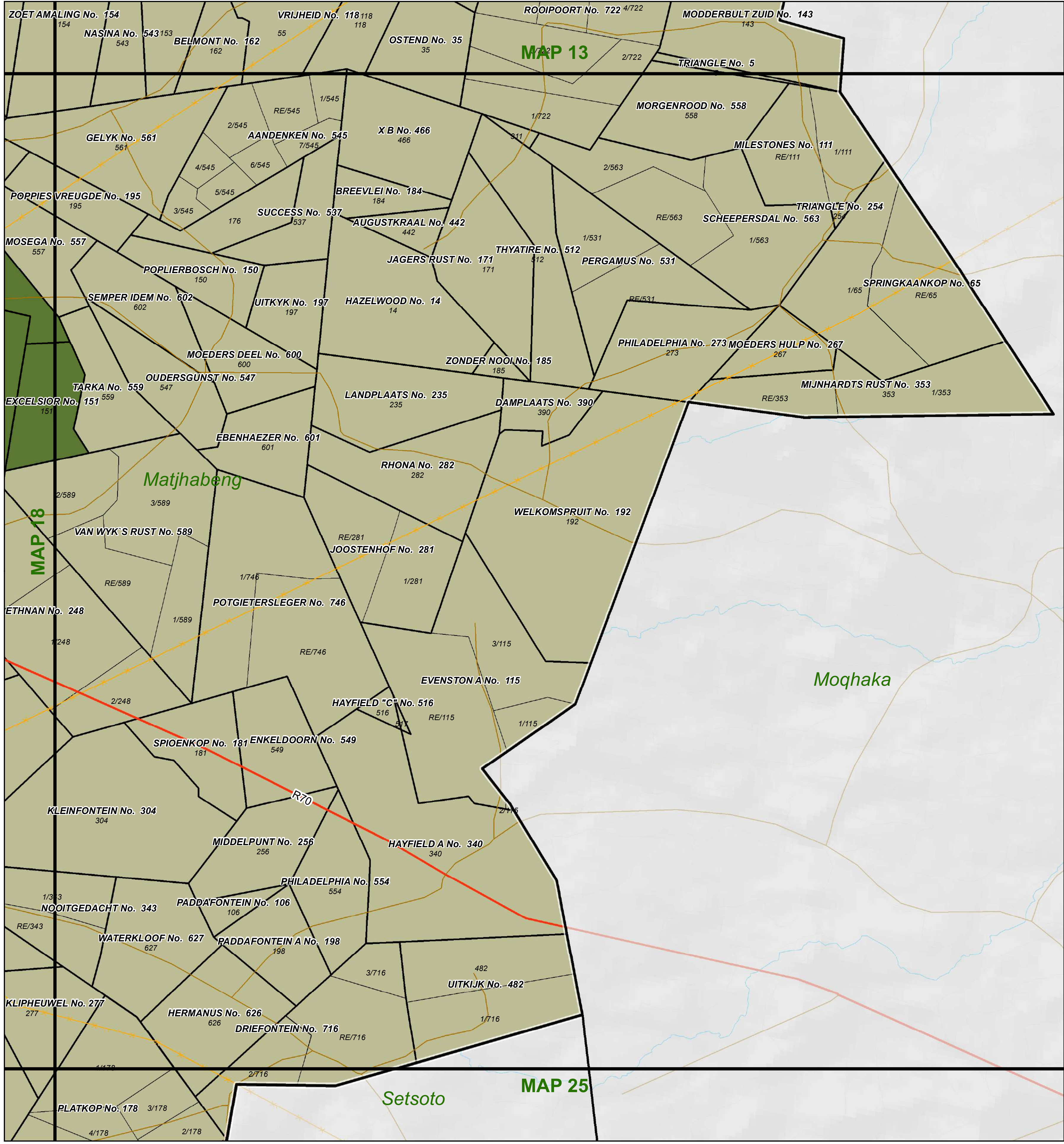
Land Use Zoning

- Conservation
- Open Space I
- Open Space II
- Agricultural
- Smallholding
- Residential I
- Residential II
- General Residential
- Leisure Residential
- Resort
- Tourism
- Education
- Religious Purposes
- Institution
- Cemetery Use
- Municipal Purposes
- Government Purposes
- Municipal Townlands
- Special Use
- Business I
- Business II
- General Industrial
- Noxious Industry
- Extractive Industry
- Surface Infrastructure
- Roads & Streets
- Transportation Services



- Key:**
- Heritage Site
 - General Plans
 - Farm Portion
 - Formal Protected Areas
 - High Potential Agriculture Area
 - Environmental Parameters
 - Ecological Support Area One
 - Ecological Support Area Two
 - Other Natural Areas
 - Railways Lines
 - Holding
 - Parent Farm
 - Nature Reserve
 - High Potential Agricultural Area
 - Protected Area
 - Critical Biodiversity Area One
 - Critical Biodiversity Area Two
 - Eskom HV Lines
 - Dams
 - Settlements
 - Secondary Road
 - Main Road
 - National Road
 - 20m Contours



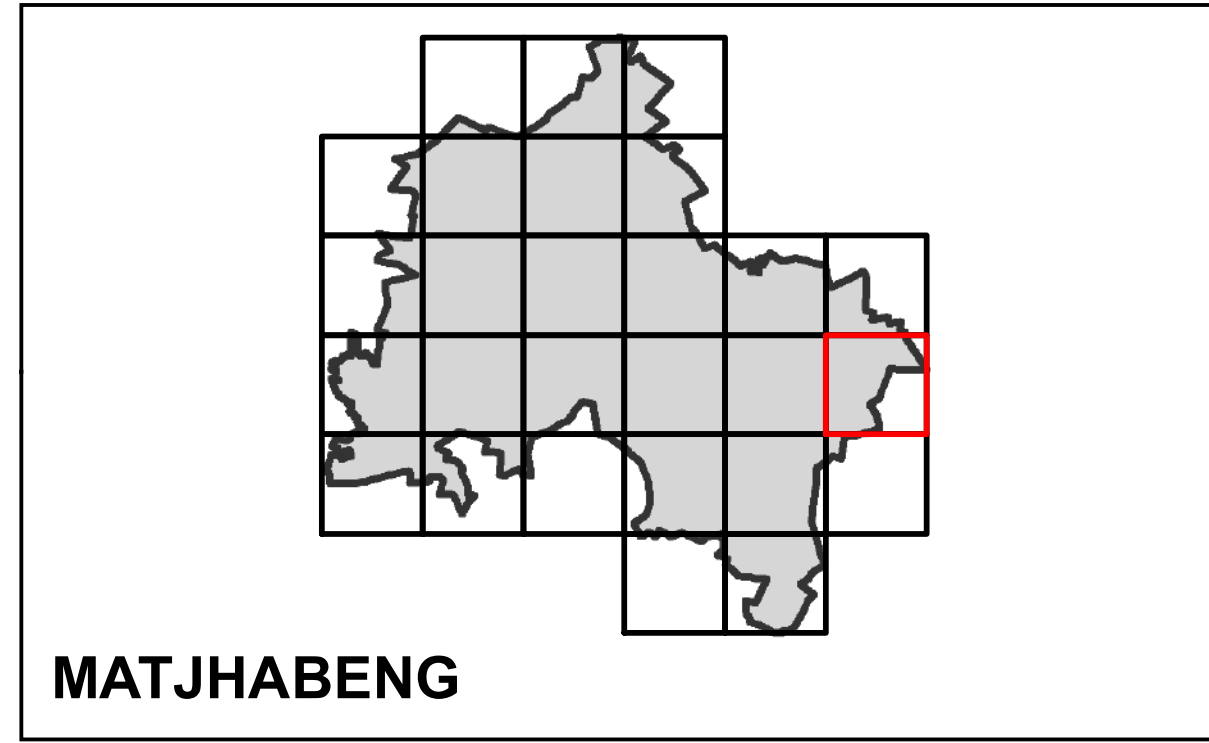
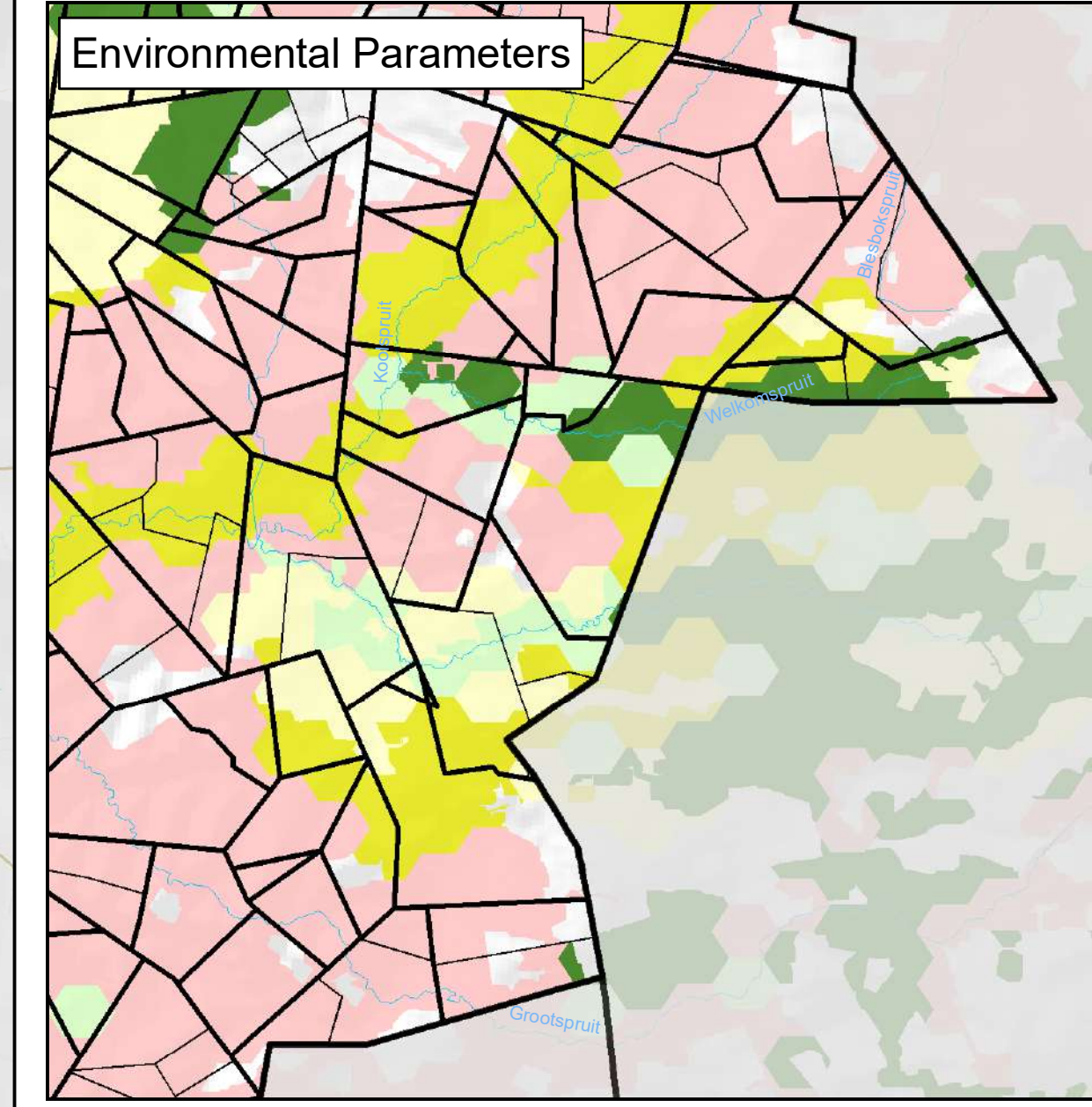
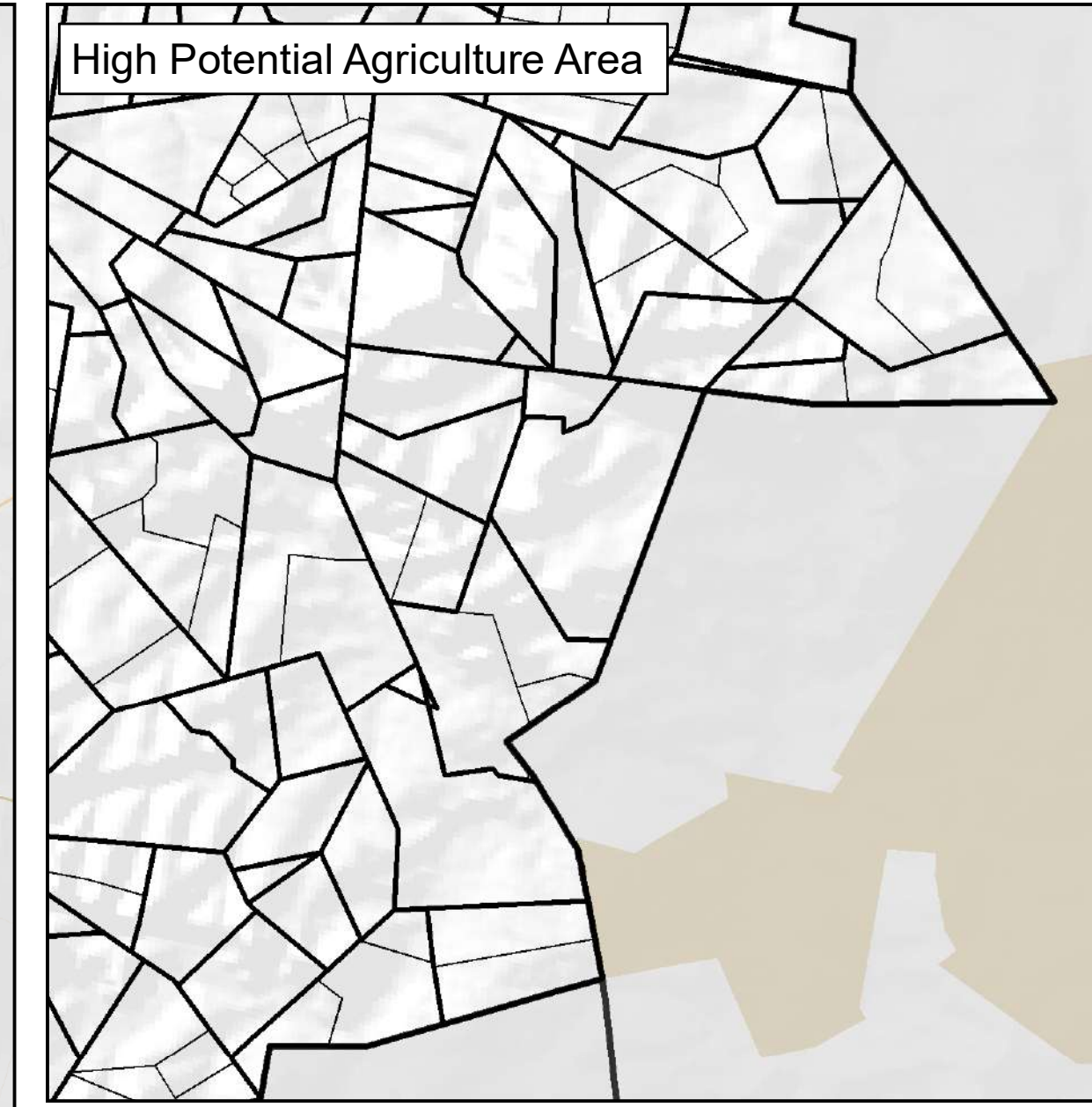


MAP 13

MAP 18

MAP 25

MAP 0



Legend

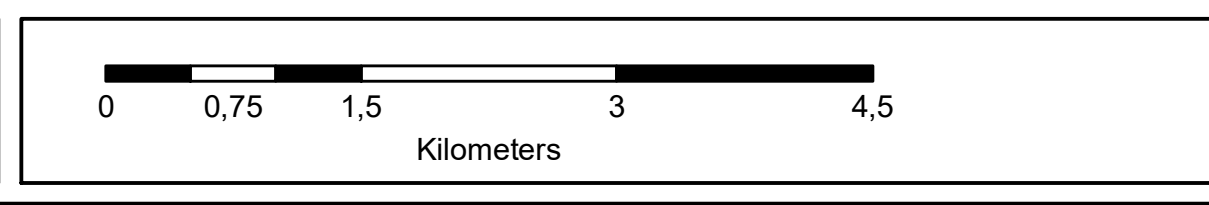
Land Use Zoning

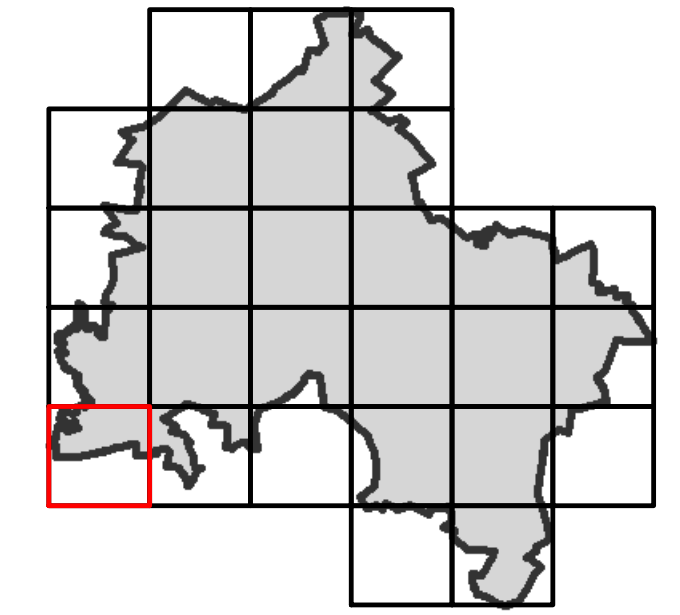
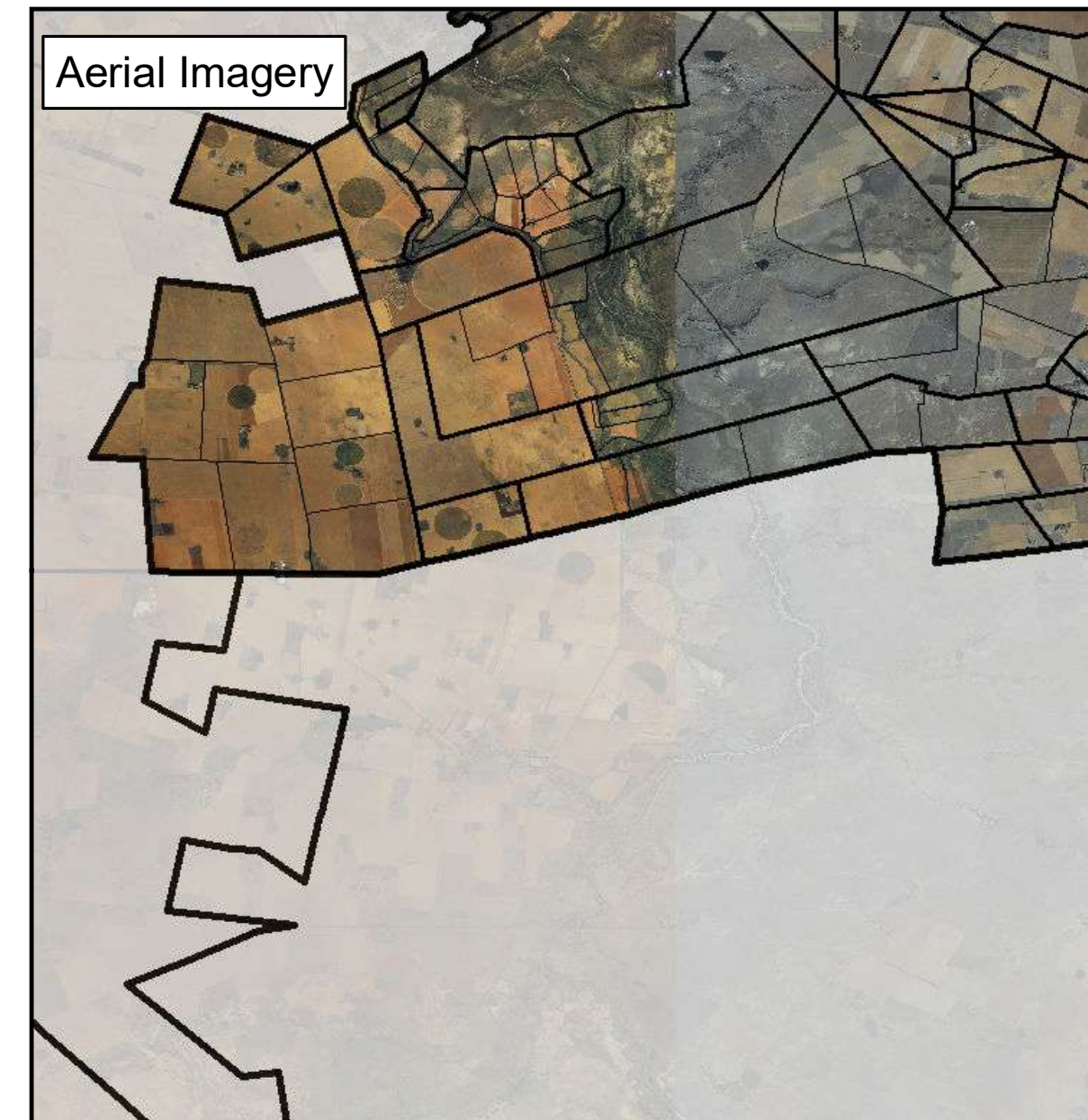
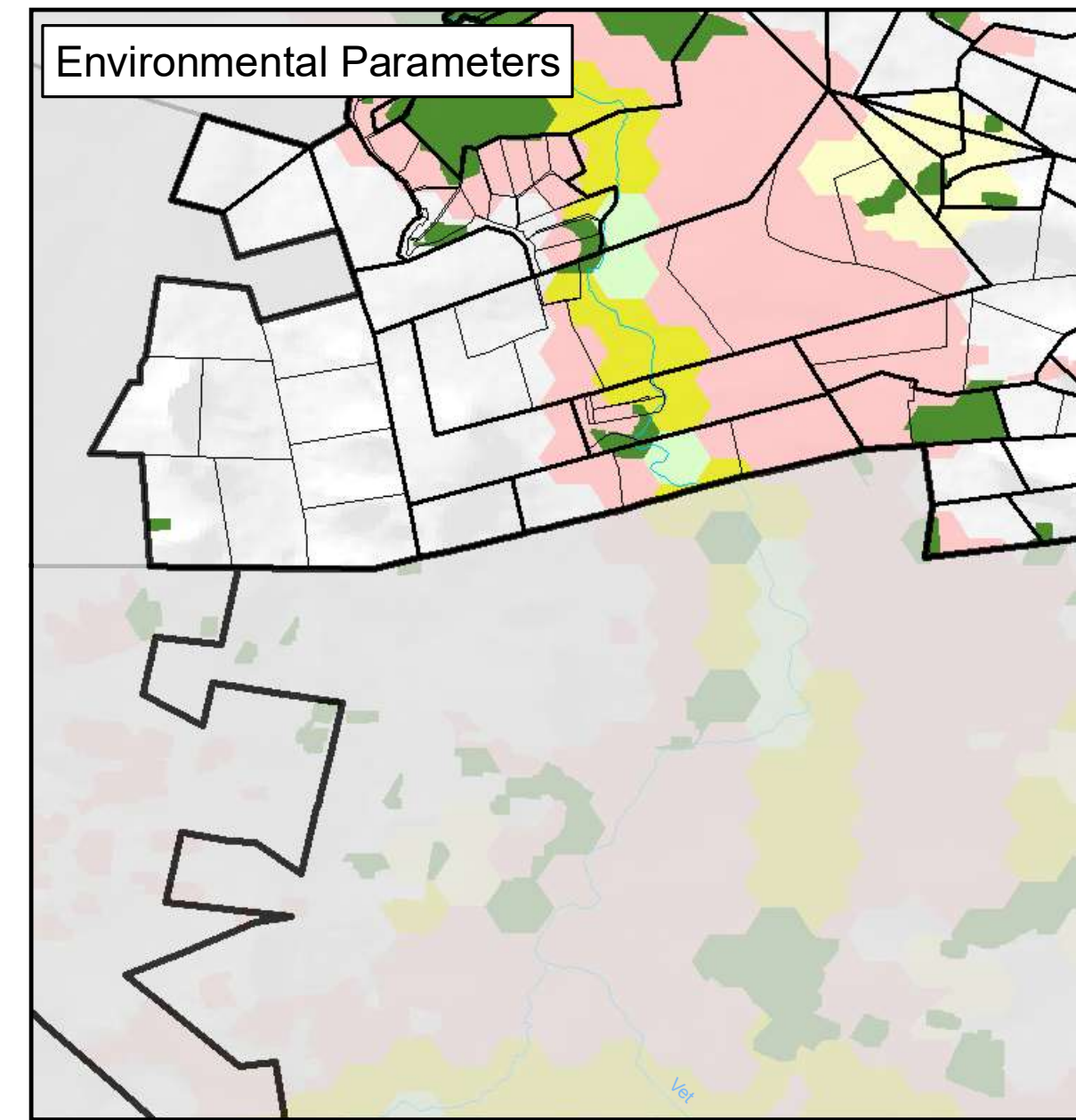
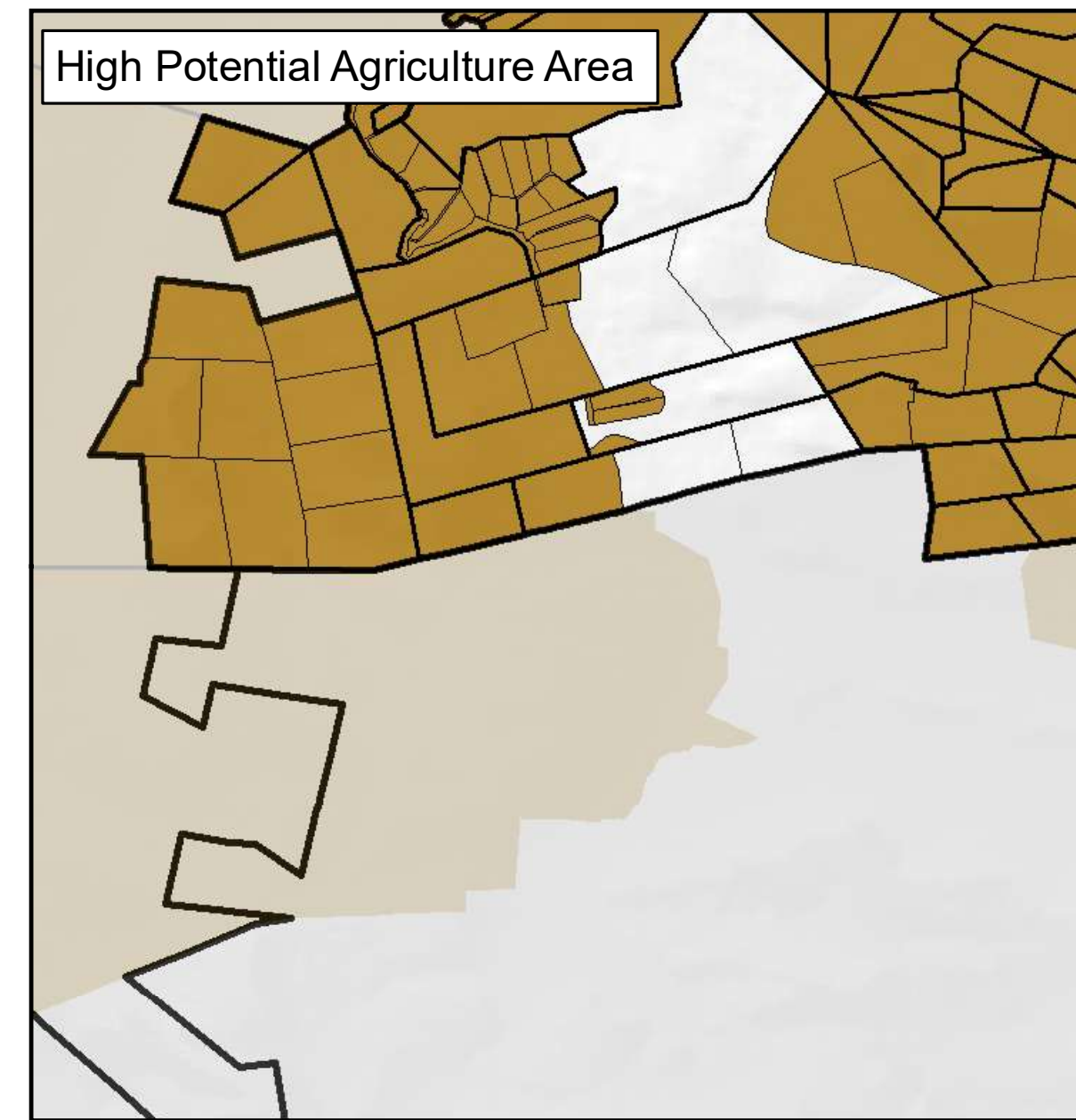
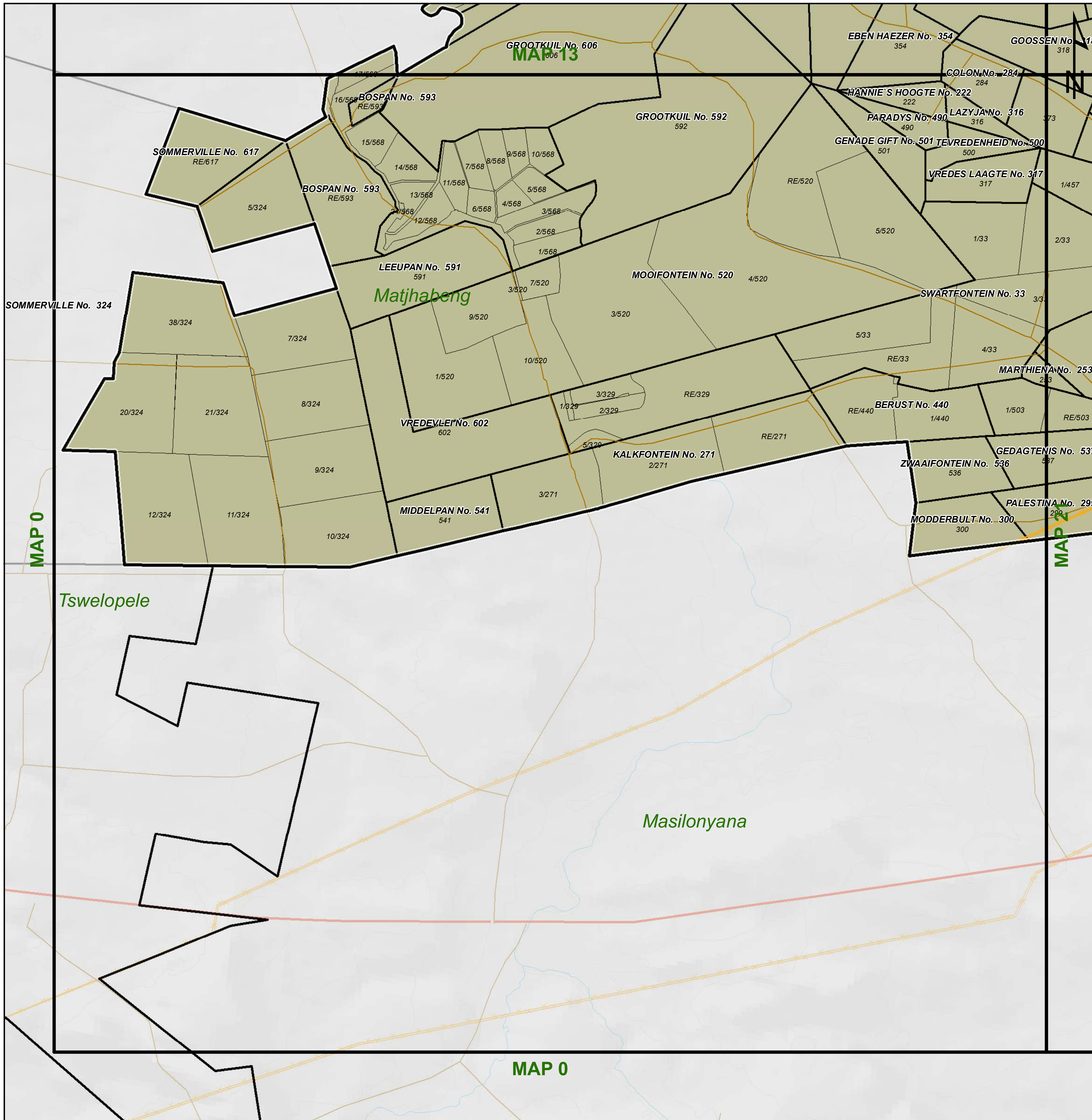
- Conservation
- Open Space I
- Open Space II
- Agricultural
- Smallholding
- Residential I
- Residential II
- General Residential
- Leisure Residential
- Resort
- Tourism
- Education
- Religious Purposes
- Institution
- Cemetery Use
- Municipal Purposes
- Government Purposes
- Municipal Townlands
- Special Use
- Business I
- Business II
- General Industrial
- Noxious Industry
- Extractive Industry
- Surface Infrastructure
- Roads & Streets
- Transportation Services



Key:

Heritage Site	Railway Lines	Rivers	General Plans	Farm Portion	Formal Protected Areas	High Potential Agriculture Area	Environmental Parameters	Ecological Support Area One
Cities/Towns	Eskom HV Lines	Secondary Road	Holding	Parent Farm	Nature Reserve	High Potential Agricultural Area	Protected Area	Ecological Support Area Two
National Road	Dams	Main Road	Settlements	Dams	Critical Biodiversity Area One	Critical Biodiversity Area Two	Critical Biodiversity Area Two	Other Natural Areas





MATJHABENG

Legend

Land Use Zoning

- Conservation
- Open Space I
- Open Space II
- Agricultural
- Smallholding
- Residential I
- Residential II
- General Residential
- Leisure Residential
- Resort
- Tourism
- Education
- Religious Purposes
- Institution
- Cemetery Use
- Municipal Purposes
- Government Purposes
- Municipal Townlands
- Special Use
- Business I
- Business II
- General Industrial
- Noxious Industry
- Extractive Industry
- Surface Infrastructure
- Roads & Streets
- Transportation Services



agriculture, land reform
& rural development

Department:
Agriculture, Land Reform and Rural Development
REPUBLIC OF SOUTH AFRICA

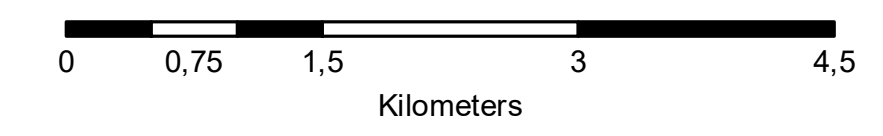


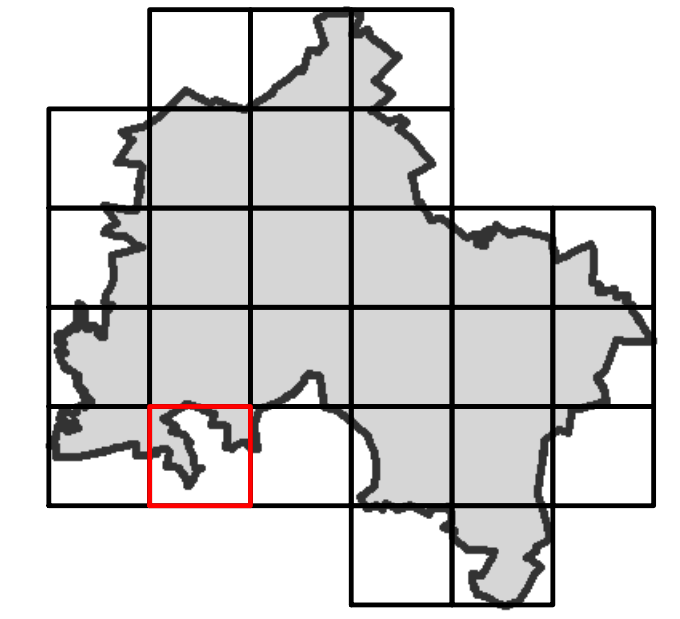

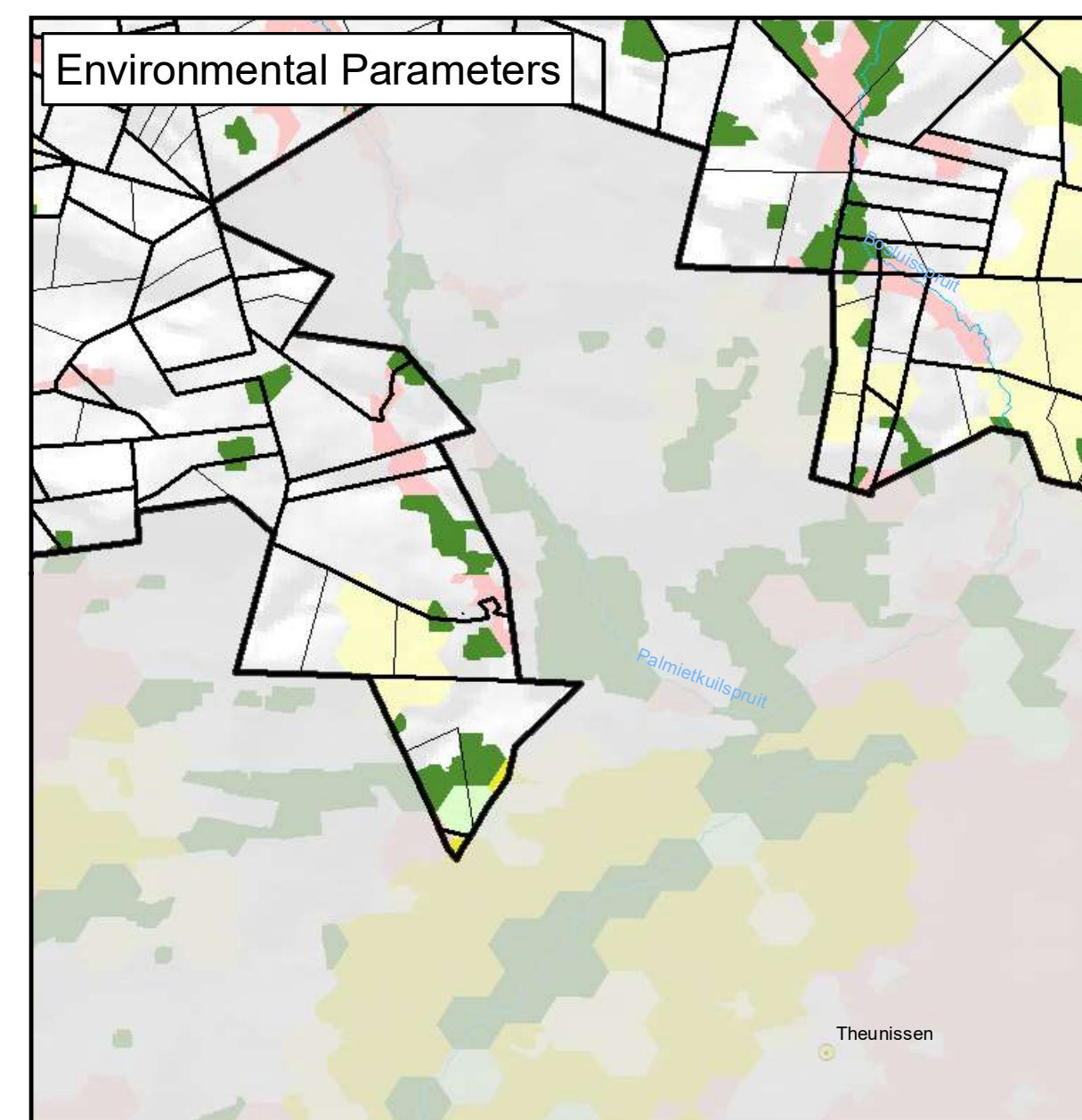
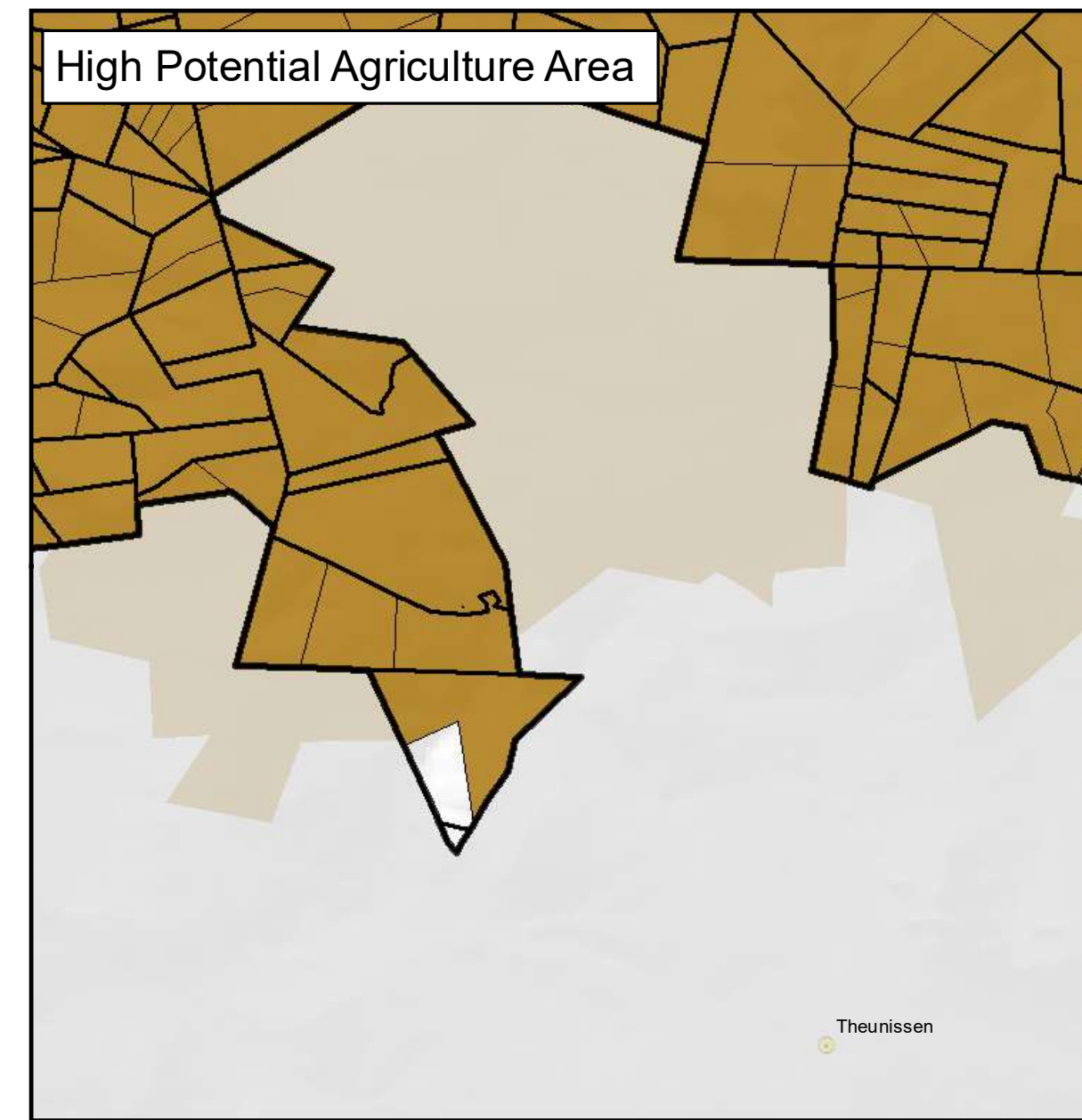
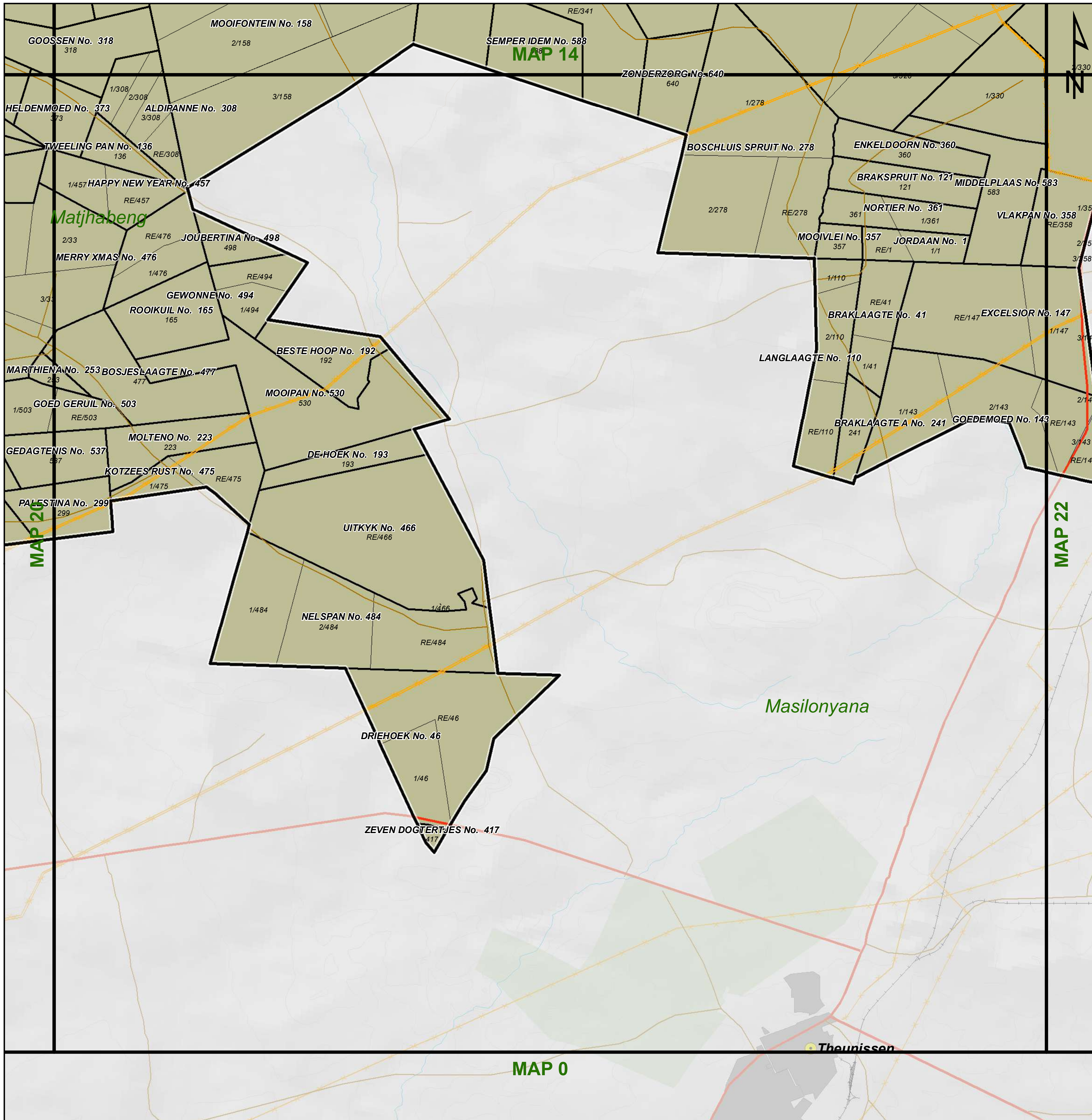
MATJHABENG
Local Municipality



MVD Kalahari

Heritage Site	Railway Lines	Rivers	General Plans	Farm Portion	Formal Protected Areas	High Potential Agriculture Area	Environmental Parameters	Ecological Support Area One
Cities/Towns	Eskom HV Lines	Secondary Road	Holding	Parent Farm	Nature Reserve	High Potential Agricultural Area	Protected Area	Ecological Support Area Two
National Road	Main Road	Dams	Settlements	Cadastral	Critical Biodiversity Area One	Critical Biodiversity Area Two	Other Natural Areas	





MATJHABENG

Legend

Land Use Zoning

- Conservation
- Open Space I
- Open Space II
- Agricultural
- Smallholding
- Residential I
- Residential II
- General Residential
- Leisure Residential
- Resort
- Tourism
- Education
- Religious Purposes
- Institution
- Cemetery Use
- Municipal Purposes
- Government Purposes
- Municipal Townlands
- Special Use
- Business I
- Business II
- General Industrial
- Noxious Industry
- Extractive Industry
- Surface Infrastructure
- Roads & Streets
- Transportation Services



agriculture, land reform
& rural development
Department:
Agriculture, Land Reform and Rural Development
REPUBLIC OF SOUTH AFRICA

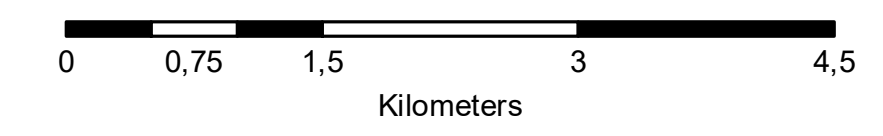


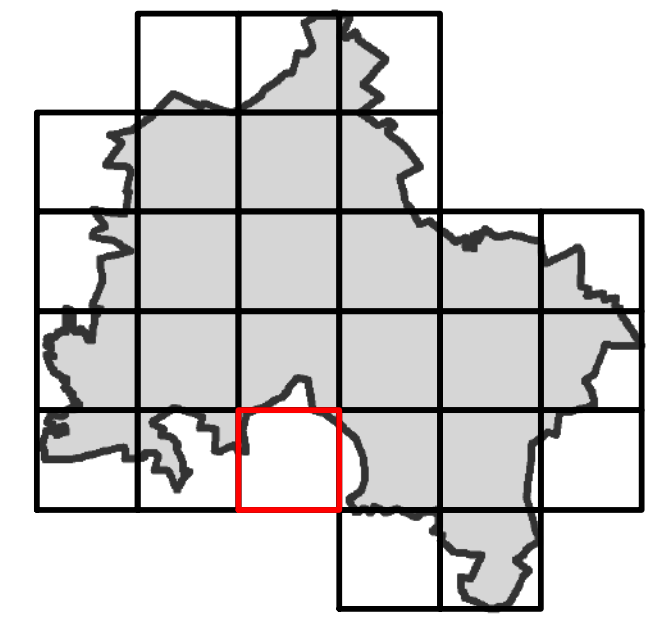

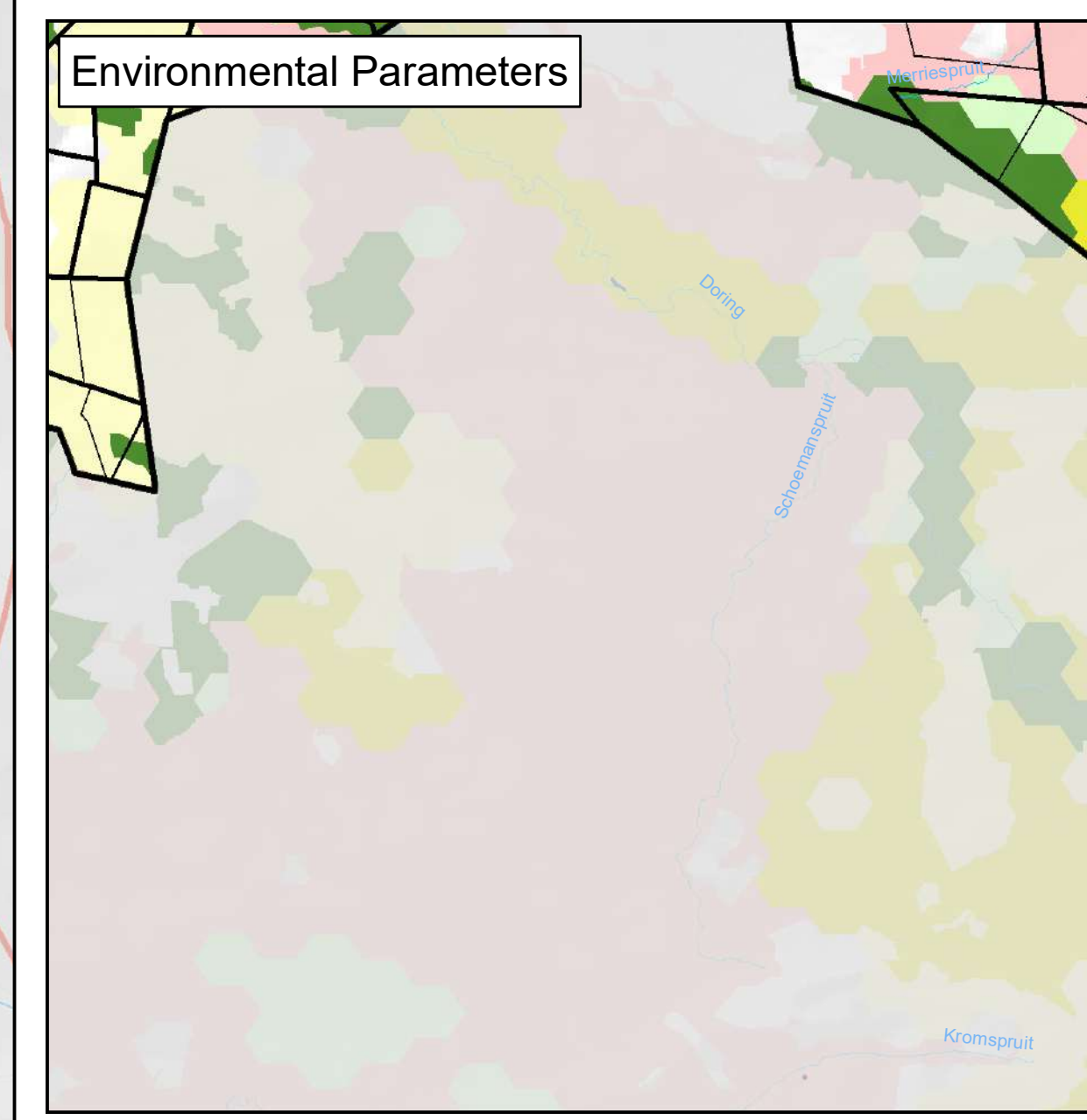
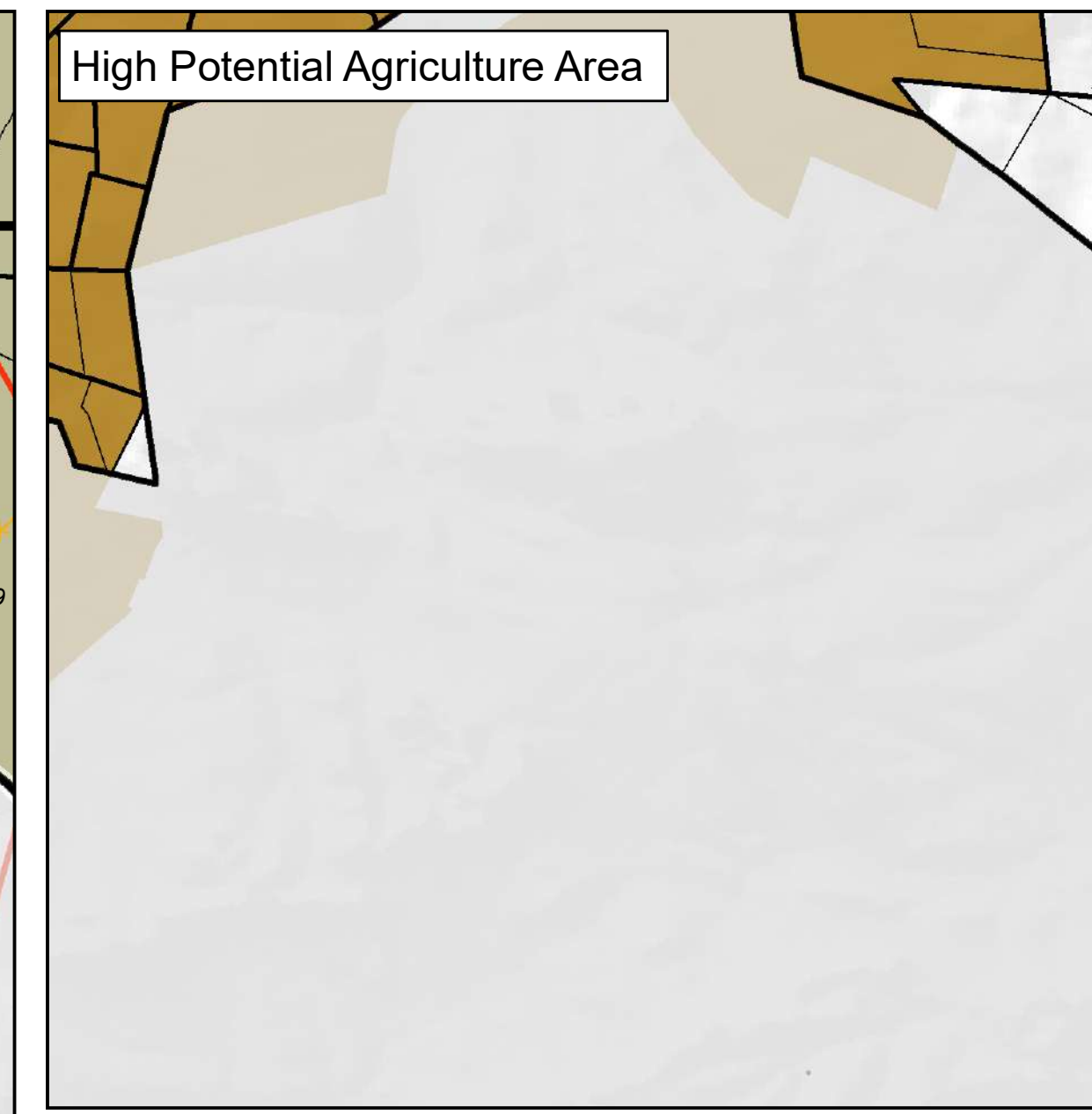
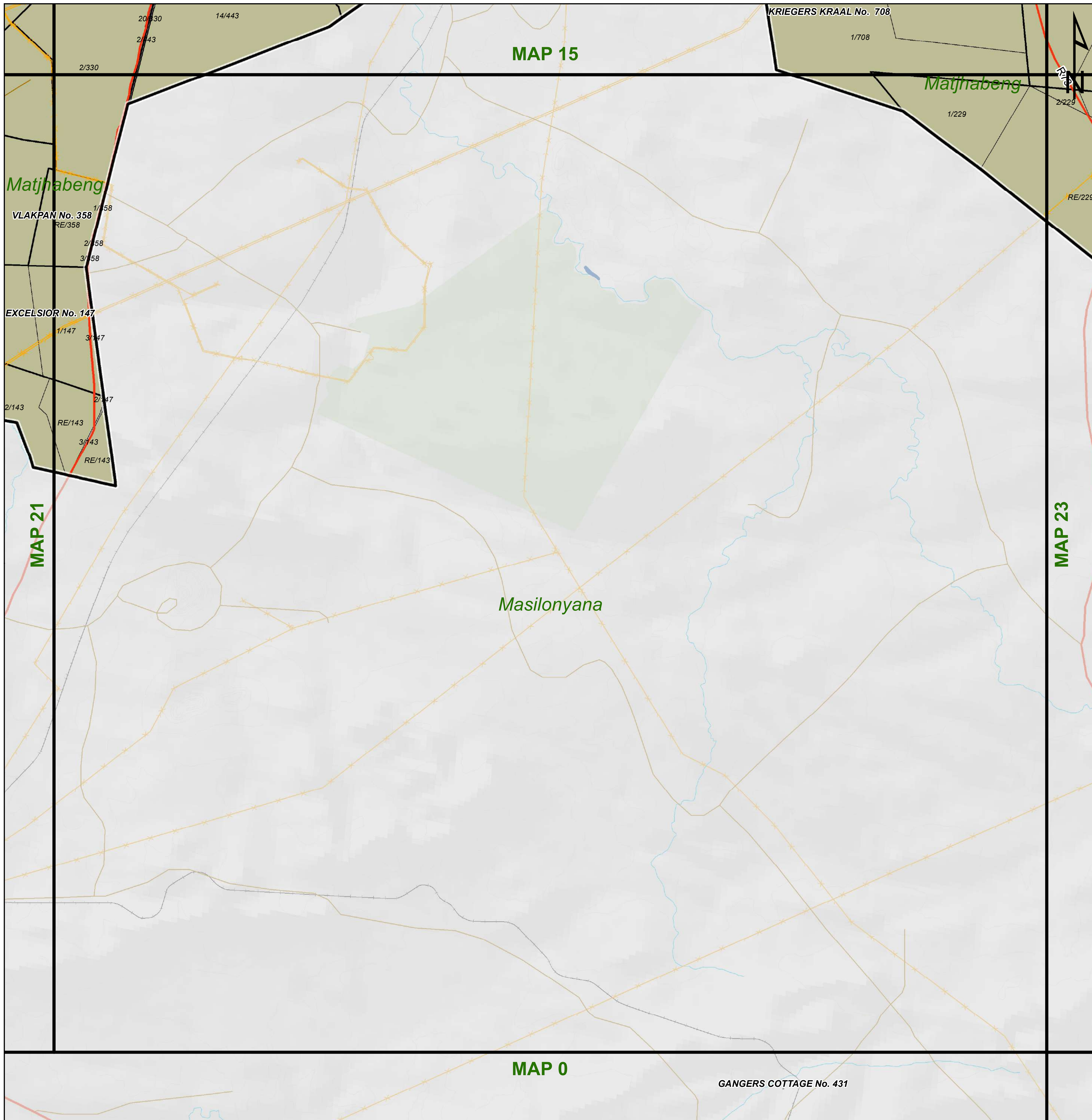
MATJHABENG
Local Municipality



MVD Kalahari

- Key:**
- Heritage Site
 - Railway Lines
 - Rivers
 - General Plans
 - Farm Portion
 - Formal Protected Areas
 - Cadastral
 - High Potential Agriculture Area
 - Environmental Parameters
 - Ecological Support Area One
 - Ecological Support Area Two
 - Cities/Towns
 - Eskom HV Lines
 - Secondary Road
 - Holding
 - Parent Farm
 - Nature Reserve
 - Protected Area
 - Critical Biodiversity Area One
 - Critical Biodiversity Area Two
 - National Road
 - Main Road
 - Dams
 - Settlements
 - High Potential Agricultural Area
 - Other Natural Areas





MATJHABENG

Legend

Land Use Zoning

- Conservation
- Open Space I
- Open Space II
- Agricultural
- Smallholding
- Residential I
- Residential II
- General Residential
- Leisure Residential
- Resort
- Tourism
- Education
- Religious Purposes
- Institution
- Cemetery Use
- Municipal Purposes
- Government Purposes
- Municipal Townlands
- Special Use
- Business I
- Business II
- General Industrial
- Noxious Industry
- Extractive Industry
- Surface Infrastructure
- Roads & Streets
- Transportation Services

 **agriculture, land reform & rural development**
Department: Agriculture, Land Reform and Rural Development
REPUBLIC OF SOUTH AFRICA

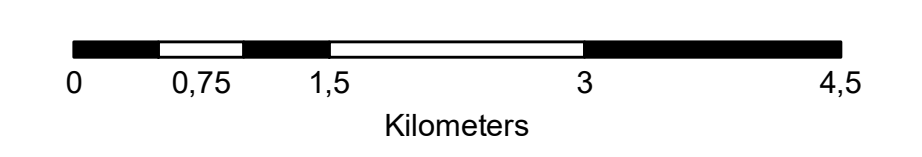


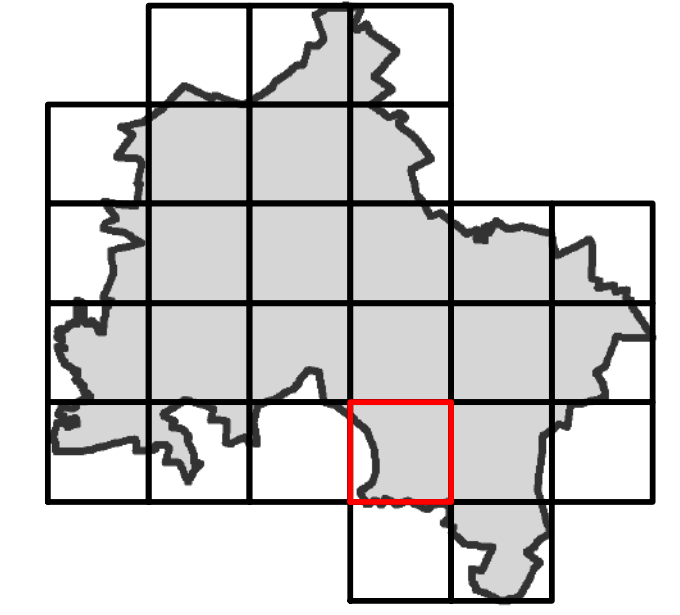
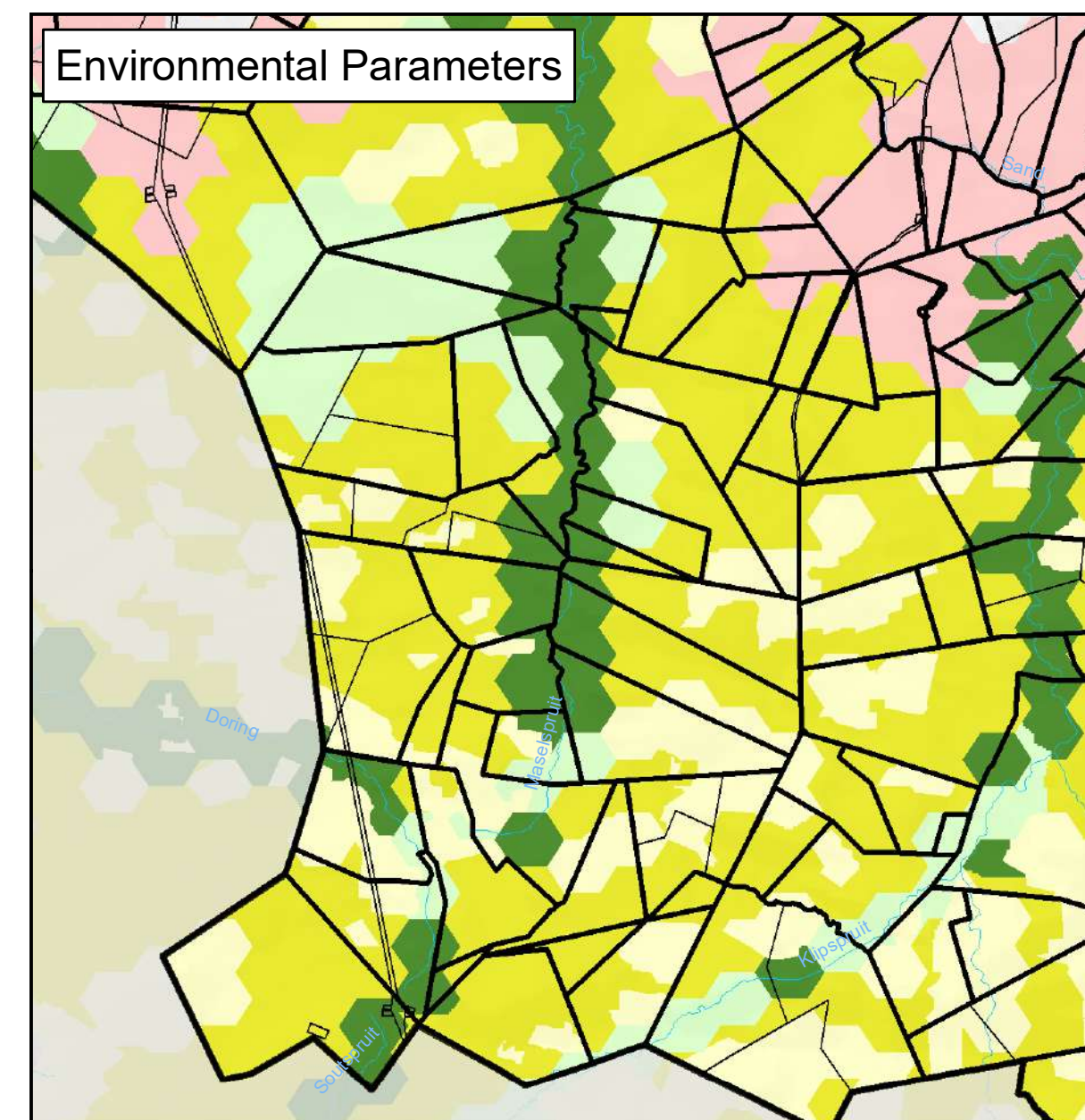
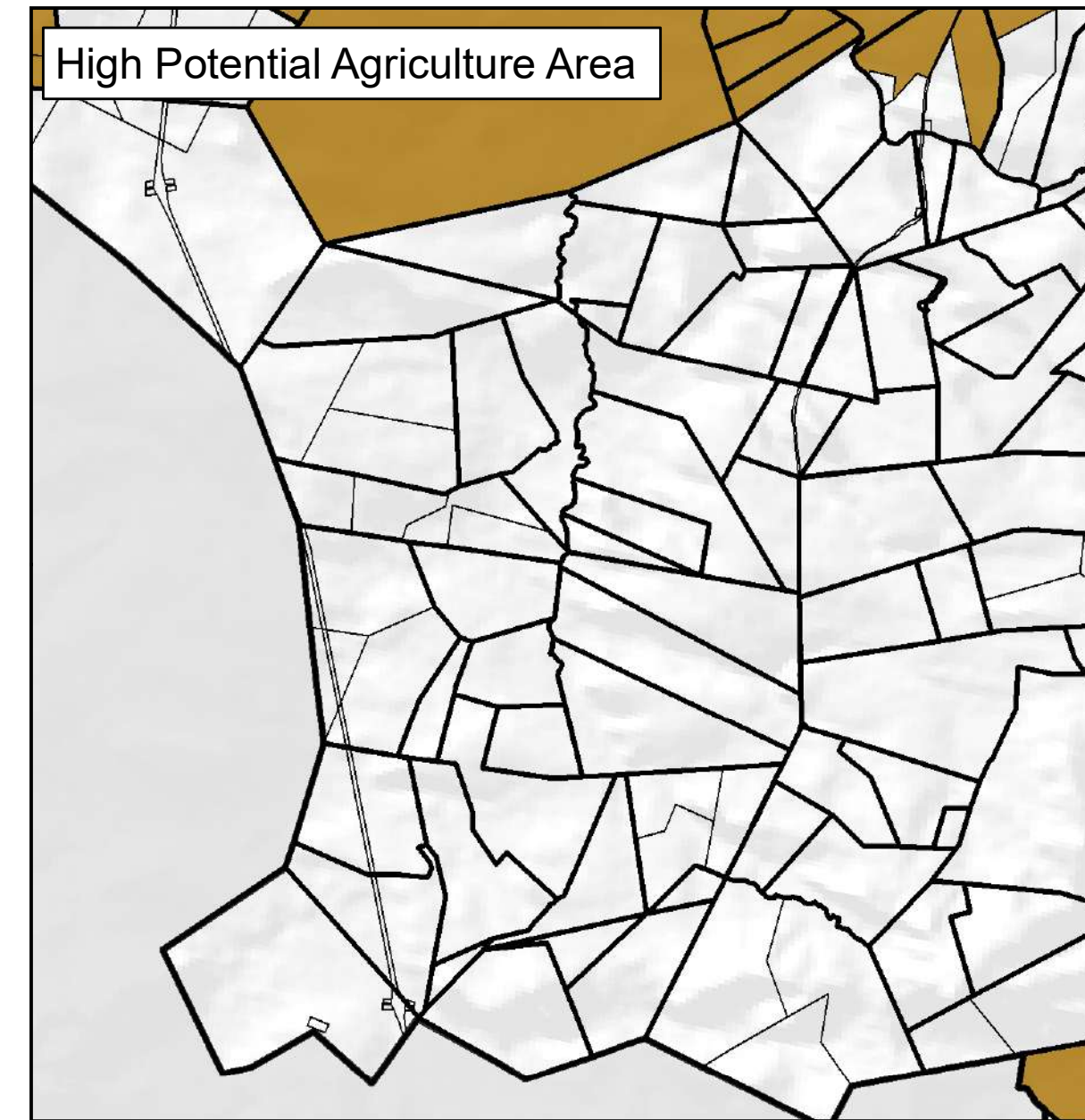
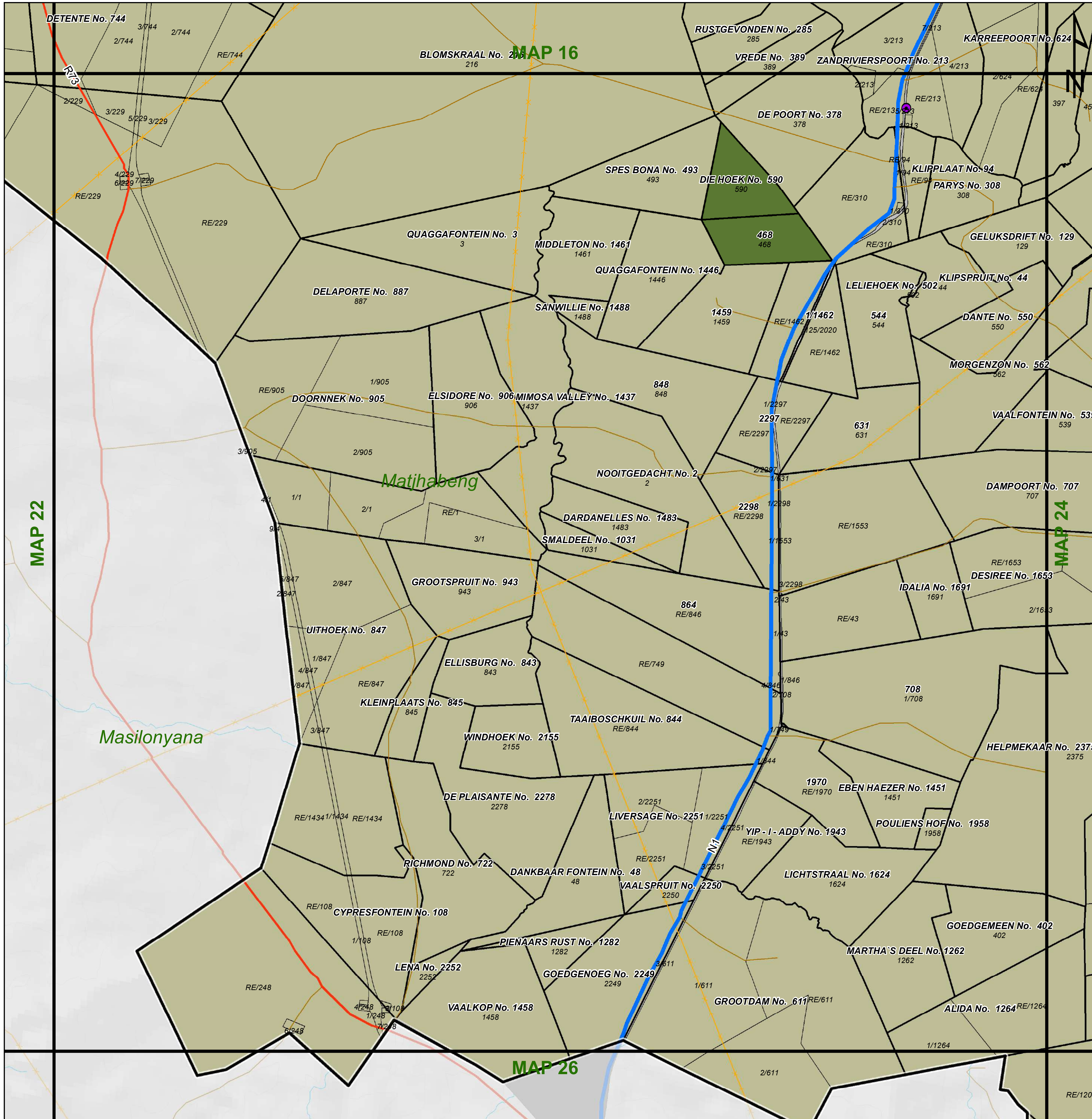
Key: Heritage Site Railways Lines Rivers General Plans Farm Portion Formal Protected Areas High Potential Agriculture Area Environmental Parameters Ecological Support Area One Ecological Support Area Two

Cities/Towns Eskom HV Lines Secondary Road Holding Parent Farm Nature Reserve Protected Area Critical Biodiversity Area One Critical Biodiversity Area Two

20m Contours Main Road Dams Settlements Cadastral High Potential Agricultural Area Other Natural Areas

National Road





MATJHABENG

Legend

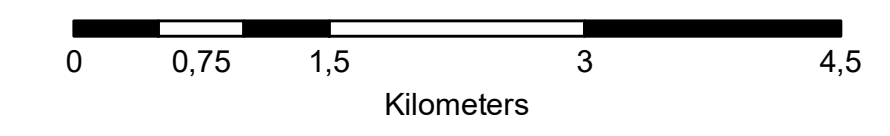
Land Use Zoning

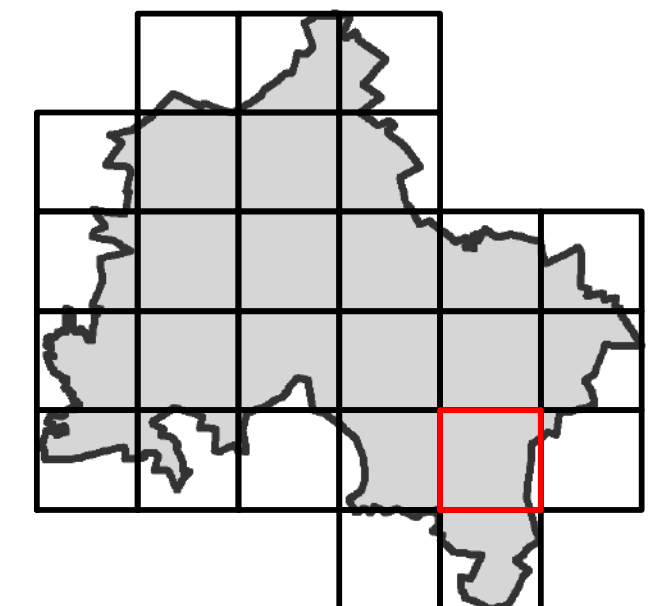
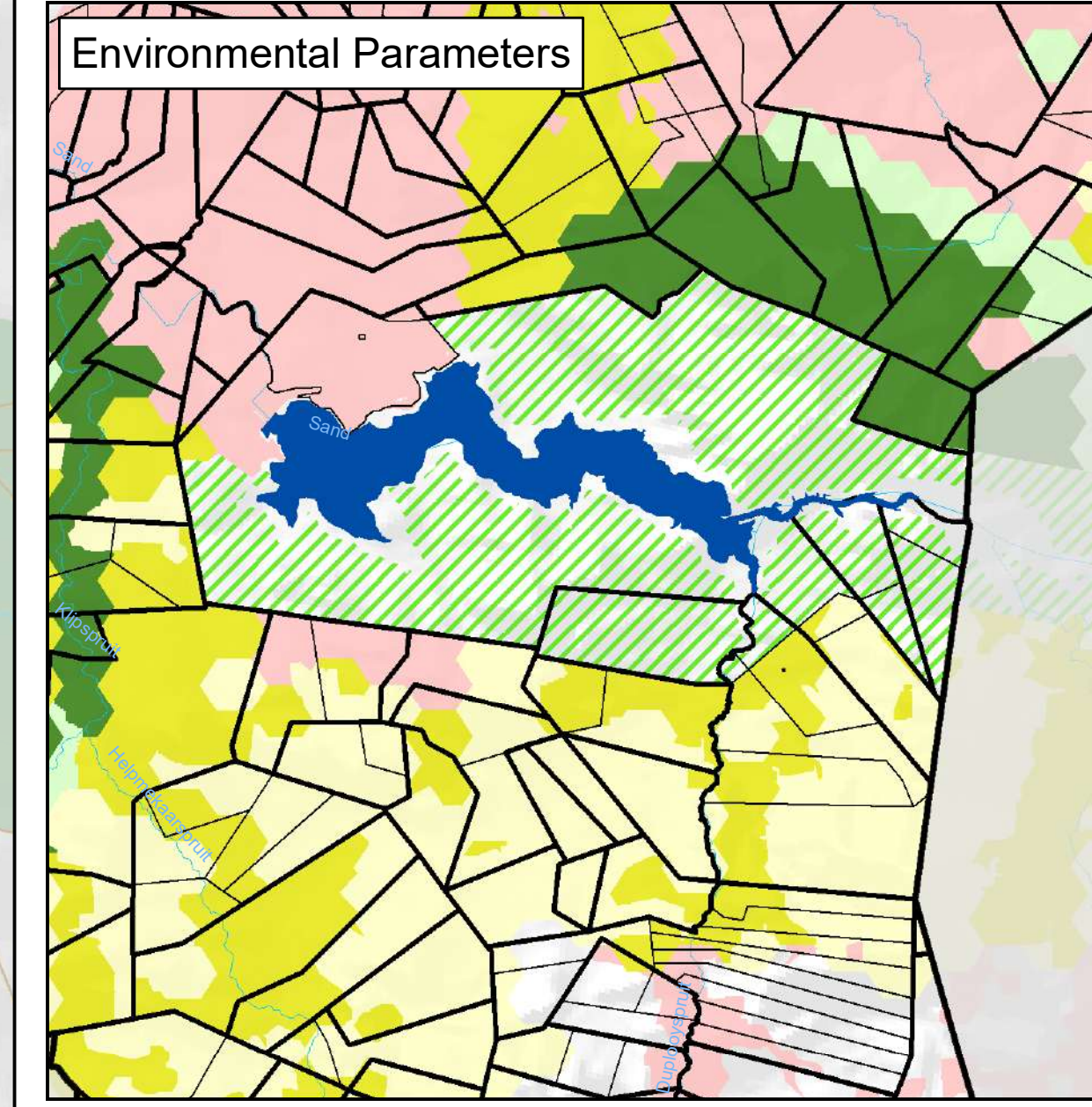
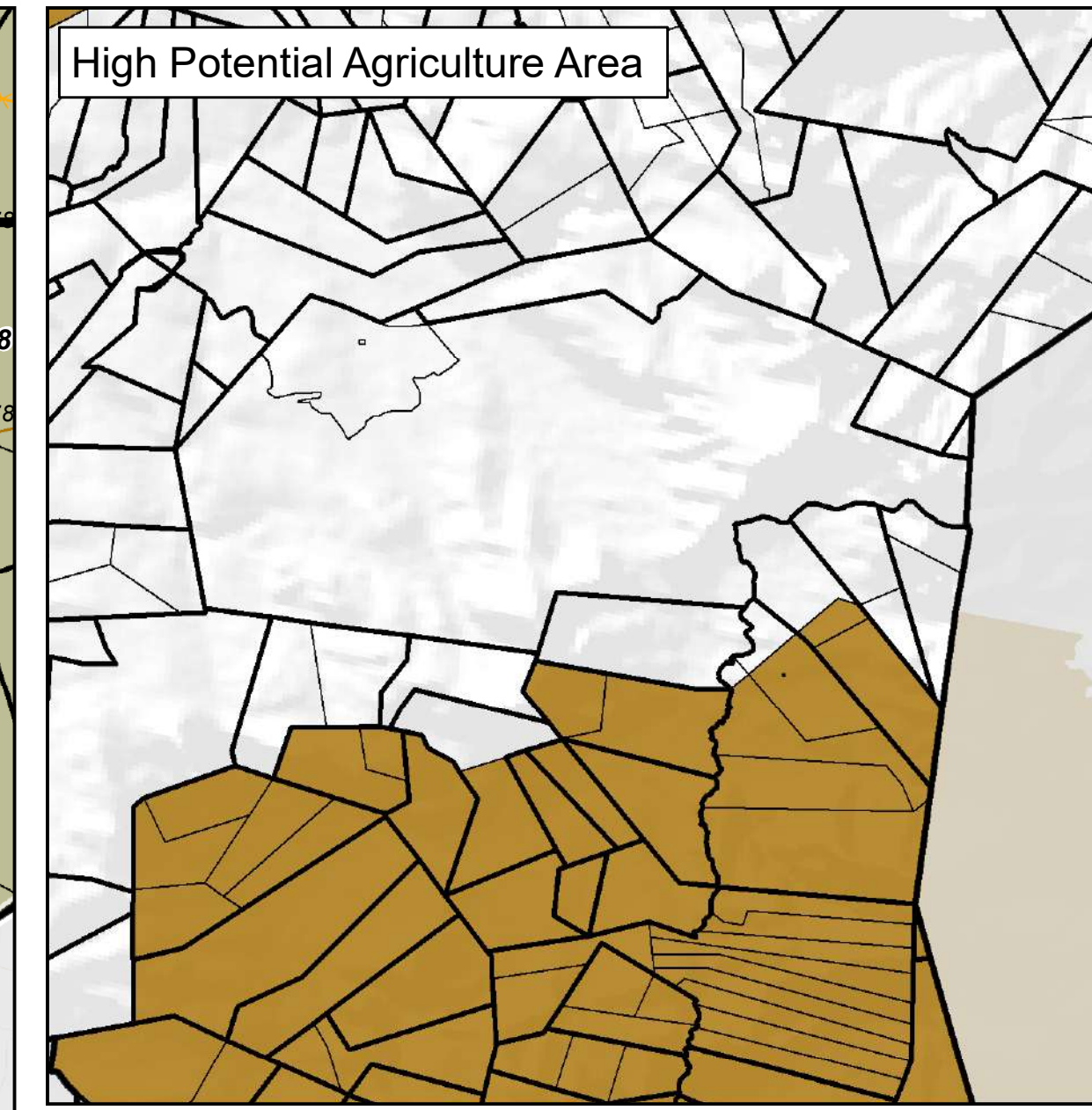
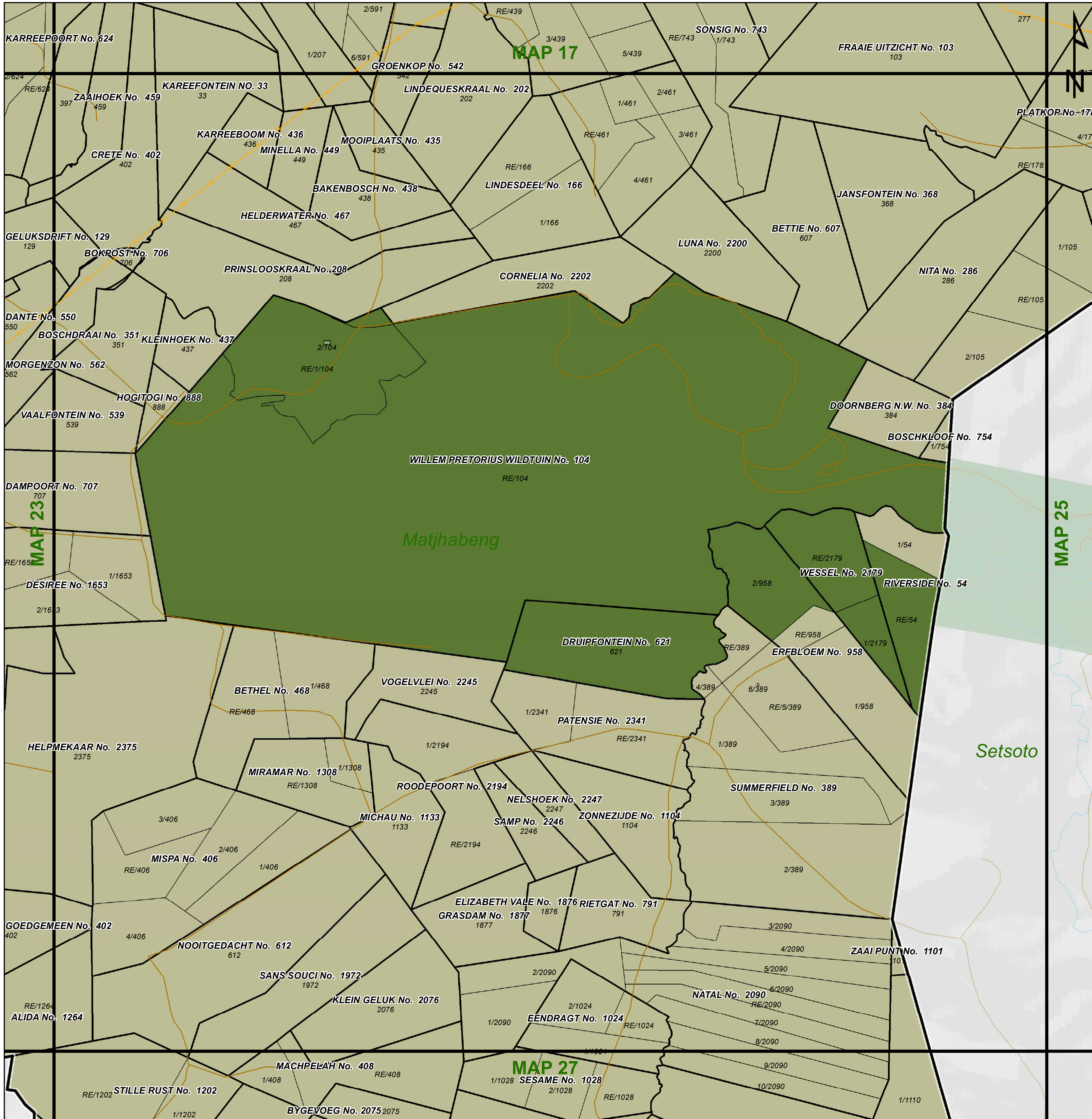
- Conservation
- Open Space I
- Open Space II
- Agricultural
- Smallholding
- Residential I
- Residential II
- General Residential
- Leisure Residential
- Resort
- Tourism
- Education
- Religious Purposes
- Institution
- Cemetery Use
- Municipal Purposes
- Government Purposes
- Municipal Townlands
- Special Use
- Business I
- Business II
- General Industrial
- Noxious Industry
- Extractive Industry
- Surface Infrastructure
- Roads & Streets
- Transportation Services



Key:

- Heritage Site
- Railway Lines
- Rivers
- General Plans
- Farm Portion
- Formal Protected Areas
- Holding
- Parent Farm
- Dams
- Nature Reserve
- Settlements
- High Potential Agriculture Area
- Cadastral
- High Potential Agricultural Area
- Protected Area
- Ecological Support Area One
- Ecological Support Area Two
- Other Natural Areas
- Critical Biodiversity Area One
- Critical Biodiversity Area Two





MATJHABENG

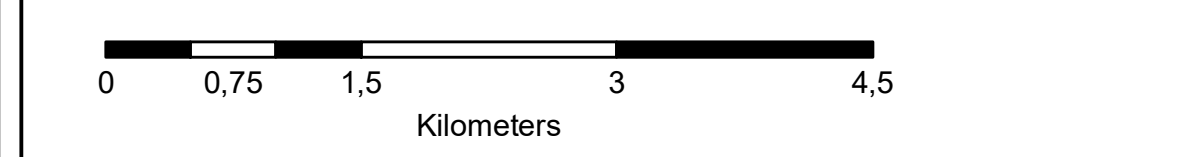
Legend

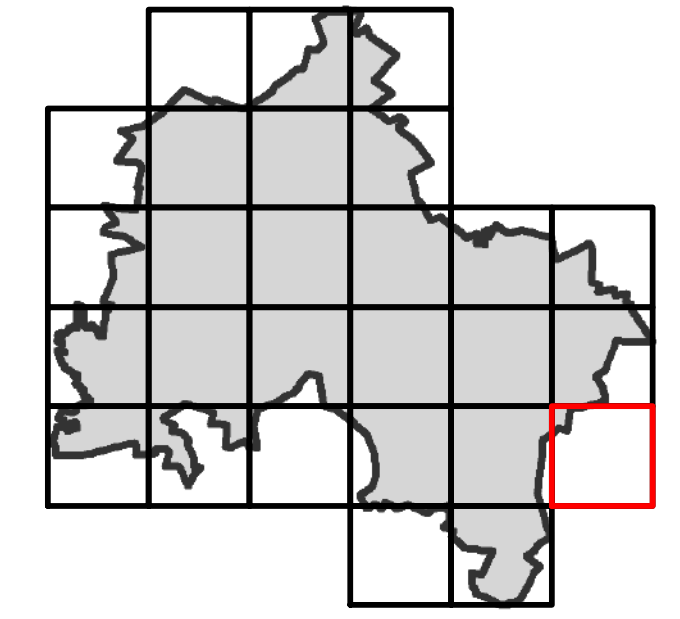
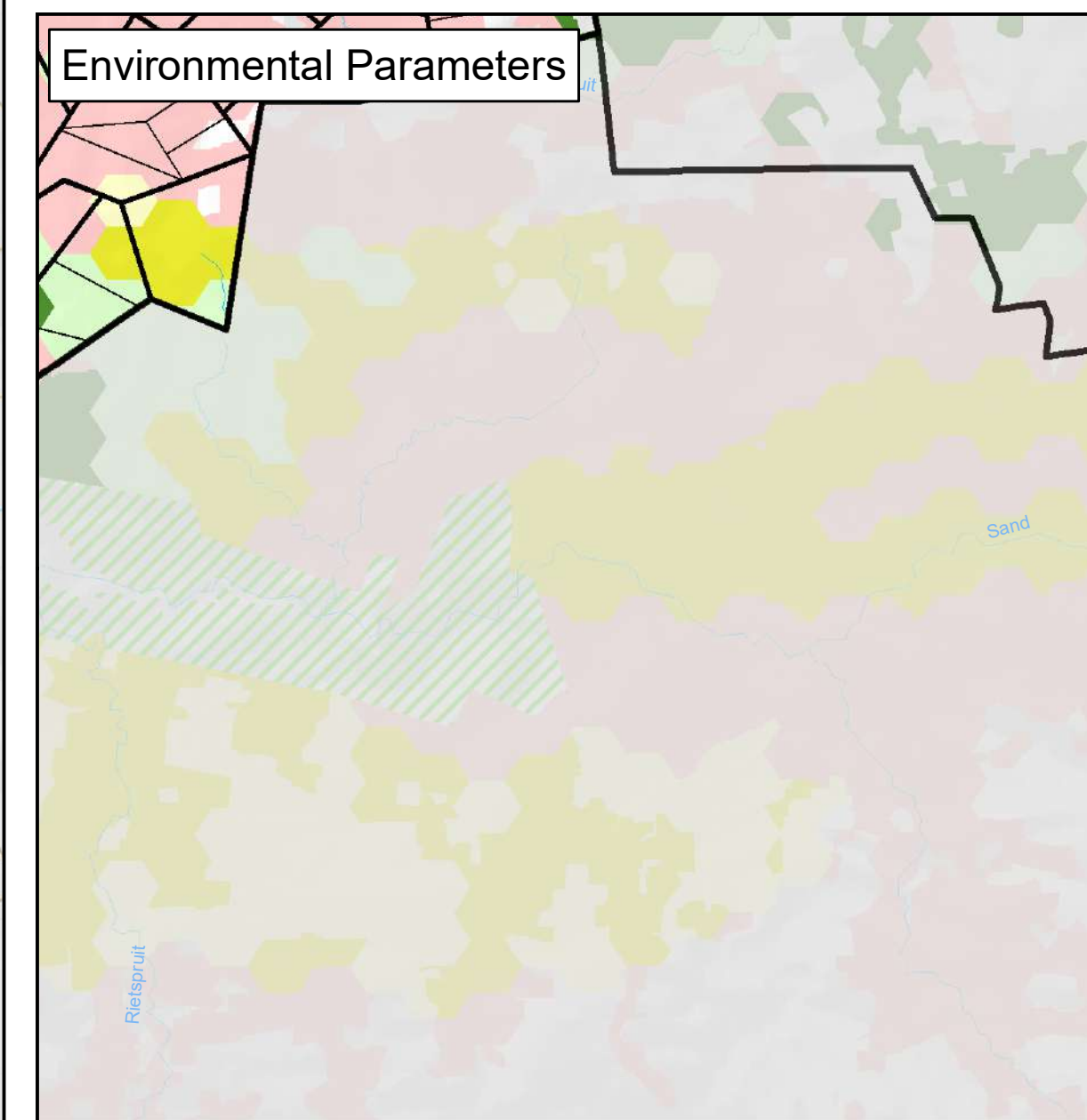
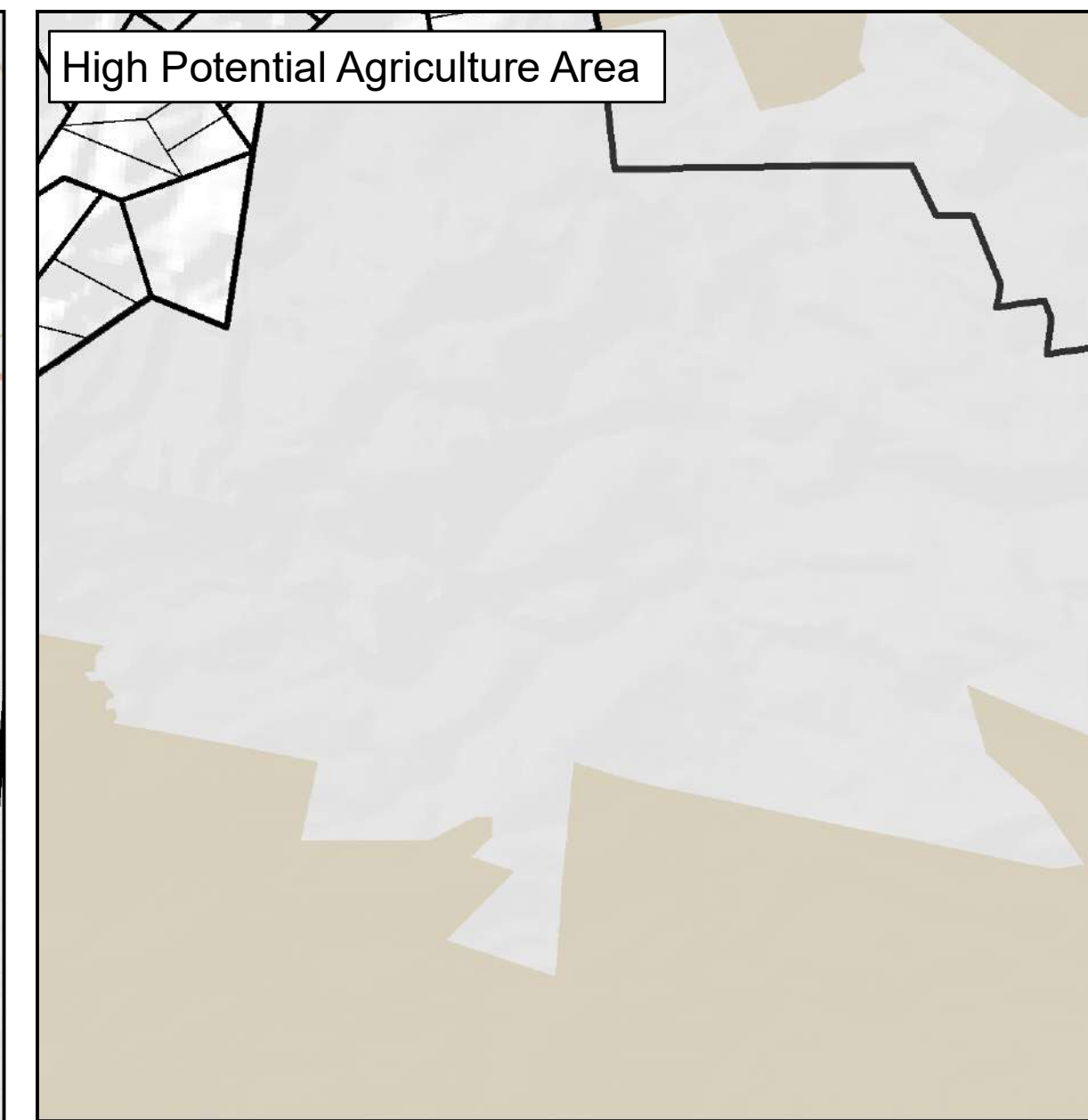
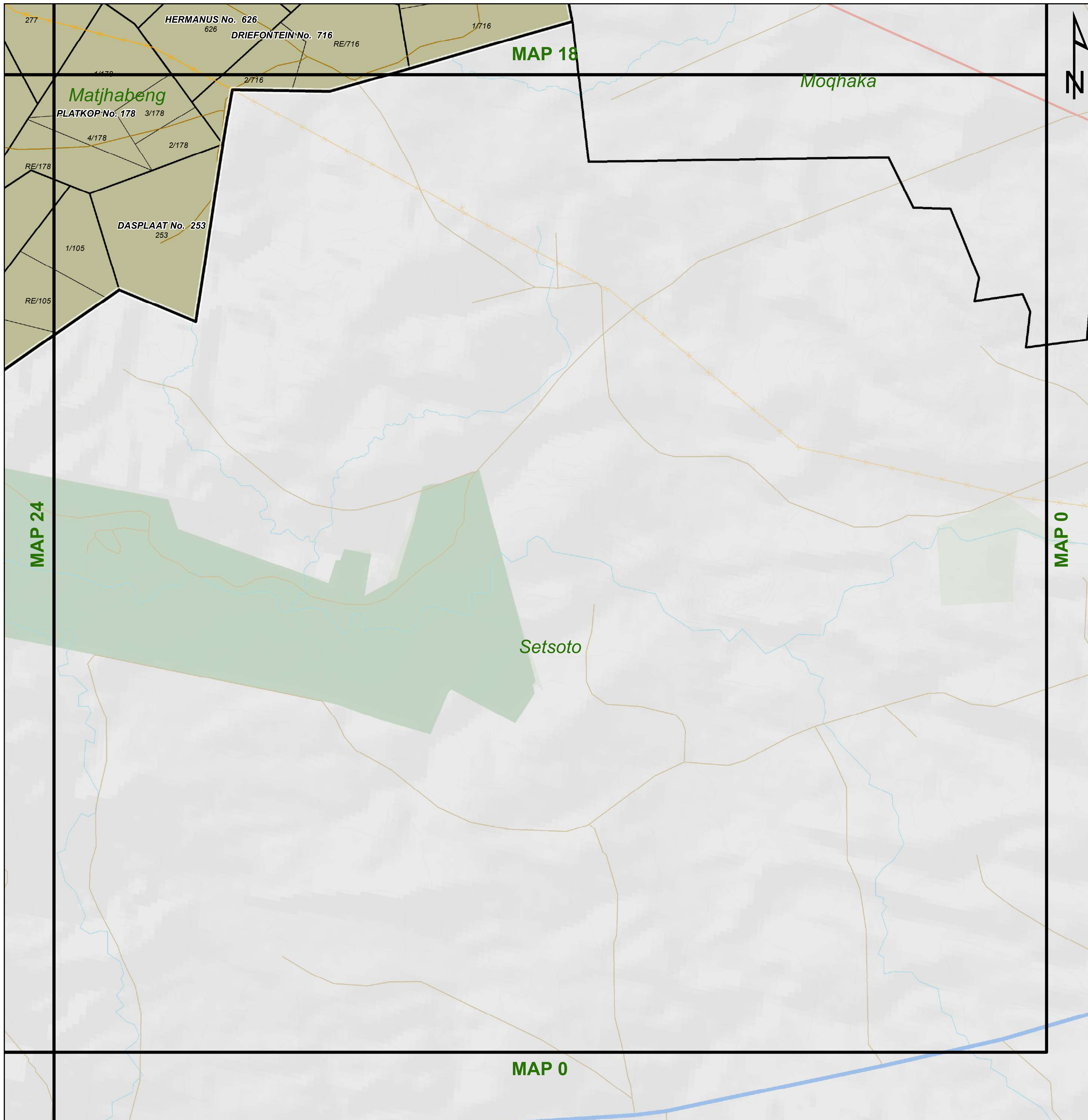
Land Use Zoning

- Conservation
- Open Space I
- Open Space II
- Agricultural
- Smallholding
- Residential I
- Residential II
- General Residential
- Leisure Residential
- Resort
- Tourism
- Education
- Religious Purposes
- Institution
- Cemetery Use
- Municipal Purposes
- Government Purposes
- Municipal Townlands
- Special Use
- Business I
- Business II
- General Industrial
- Noxious Industry
- Extractive Industry
- Surface Infrastructure
- Roads & Streets
- Transportation Services



- Key:**
- Heritage Site
 - Railway Lines
 - Rivers
 - General Plans
 - Farm Portion
 - Formal Protected Areas
 - Holding
 - Parent Farm
 - Nature Reserve
 - Cadastral
 - High Potential Agricultural Area
 - Protected Area
 - Ecological Support Area One
 - Ecological Support Area Two
 - Cities/Towns
 - Eskom HV Lines
 - Secondary Road
 - Main Road
 - National Road
 - Dams
 - Settlements
 - Critical Biodiversity Area One
 - Critical Biodiversity Area Two





MATJHABENG

Legend

Land Use Zoning

- Conservation
- Open Space I
- Open Space II
- Agricultural
- Smallholding
- Residential I
- Residential II
- General Residential
- Leisure Residential
- Resort
- Tourism
- Education
- Religious Purposes
- Institution
- Cemetery Use
- Municipal Purposes
- Government Purposes
- Municipal Townlands
- Special Use
- Business I
- Business II
- General Industrial
- Noxious Industry
- Extractive Industry
- Surface Infrastructure
- Roads & Streets
- Transportation Services



agriculture, land reform
& rural development
Department:
Agriculture, Land Reform and Rural Development
REPUBLIC OF SOUTH AFRICA

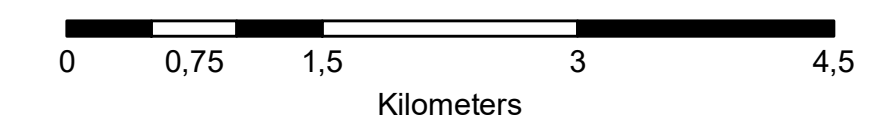


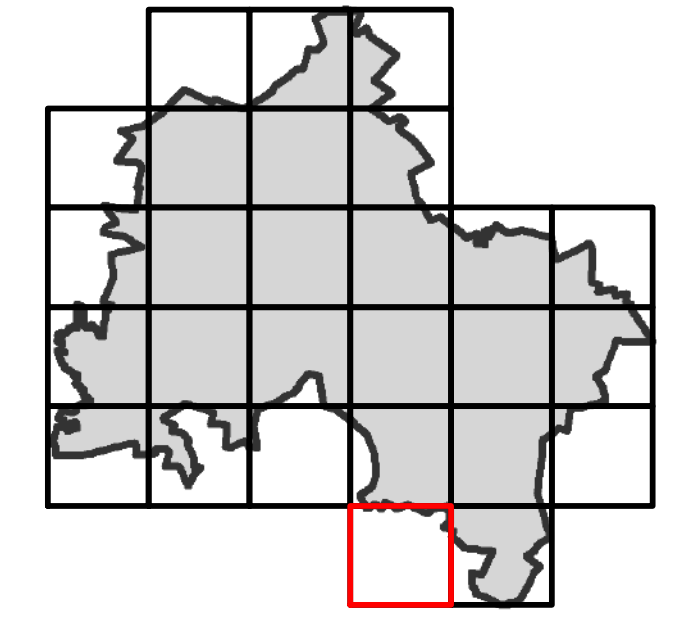
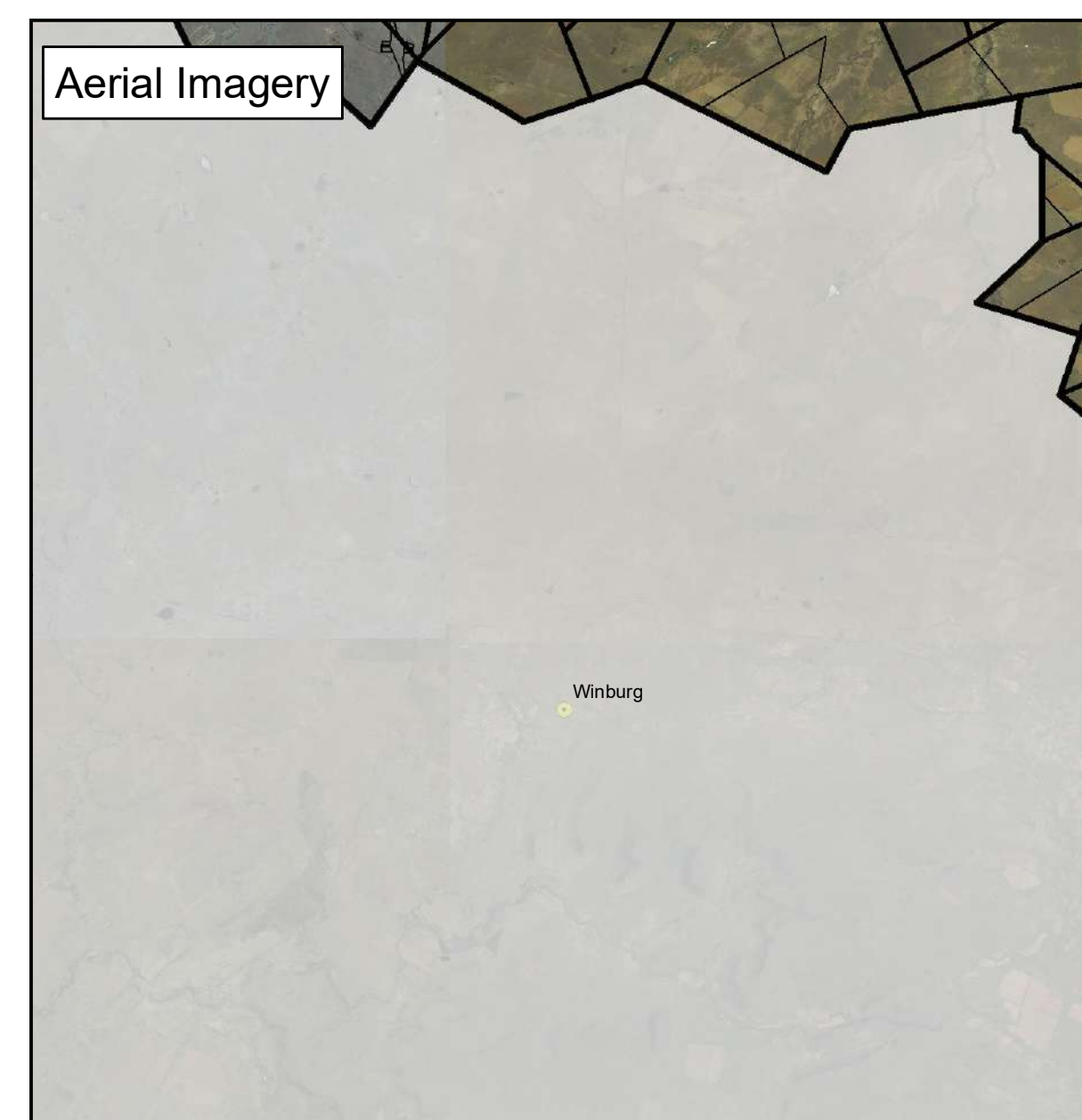
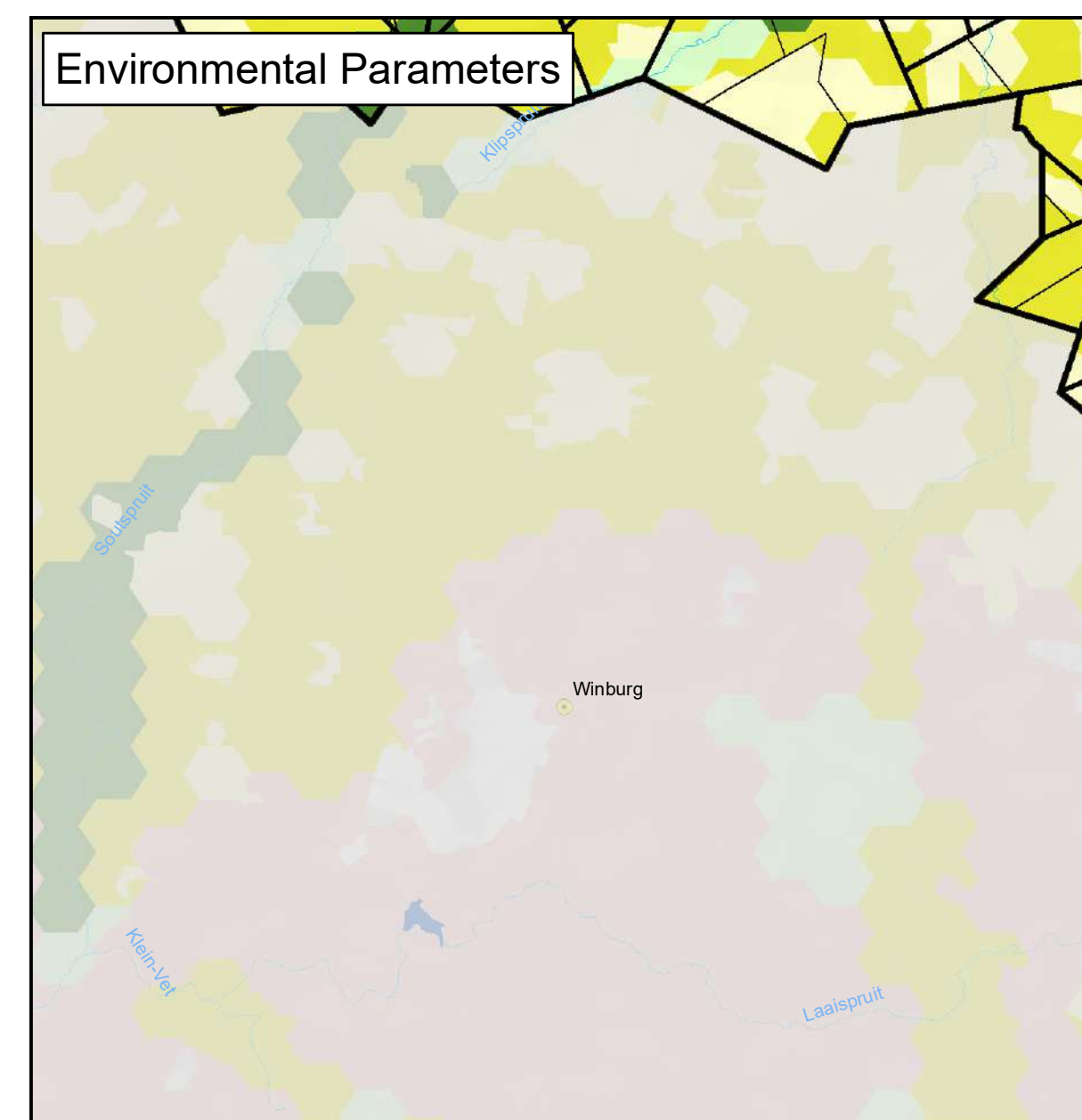
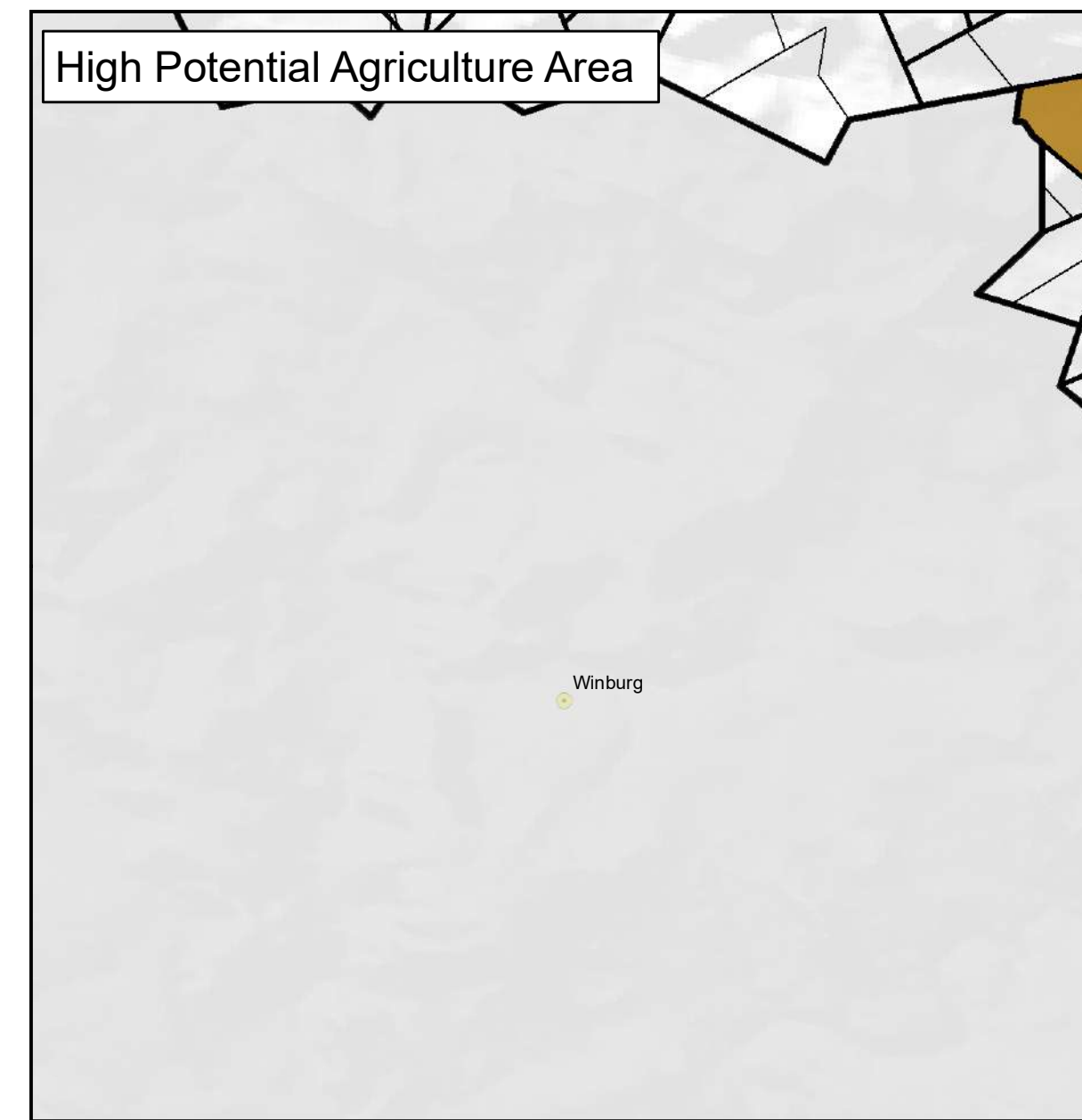
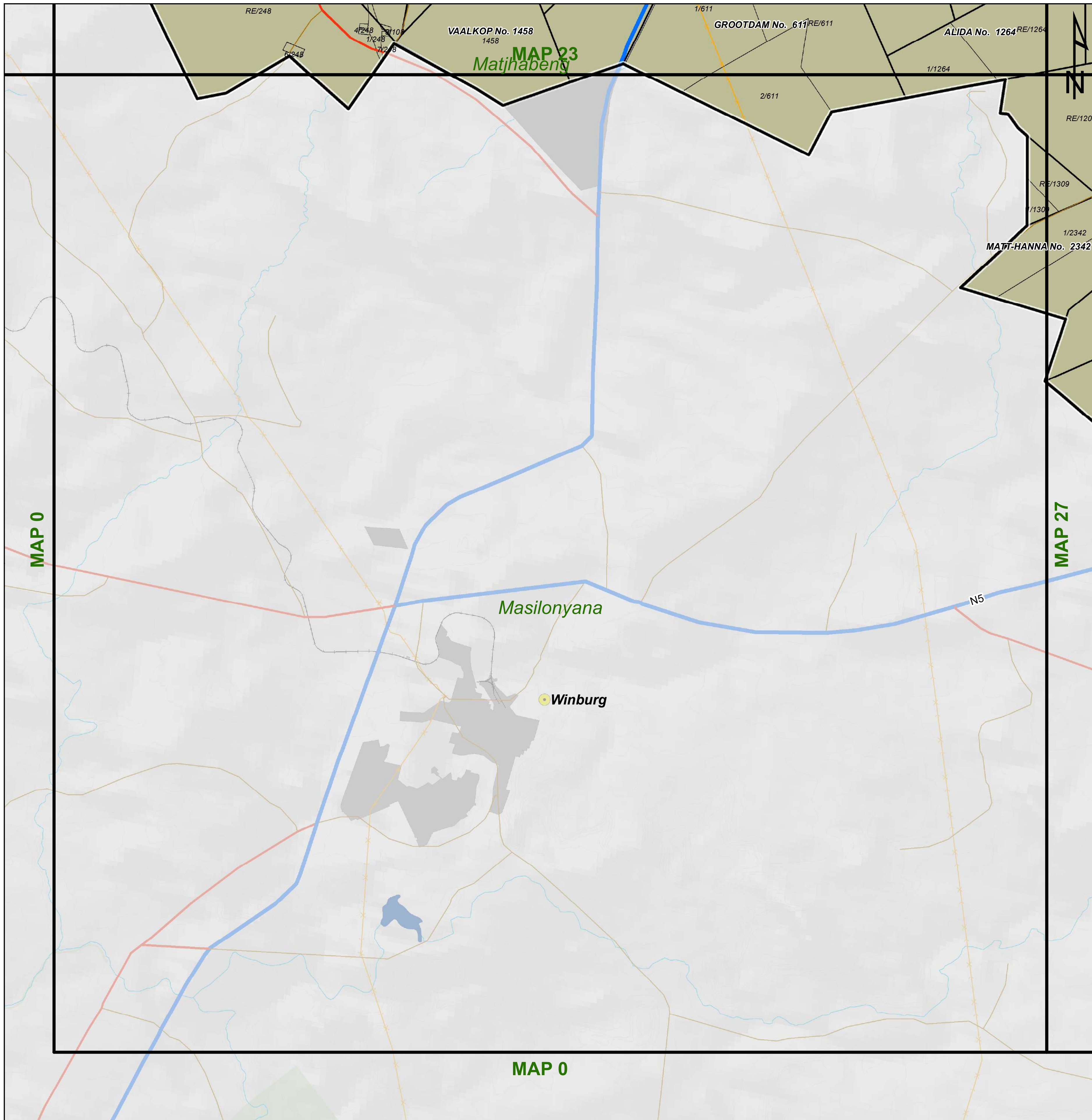
MATJHABENG
Local Municipality



MVD Kalahari

- Key:**
- Heritage Site
 - Cities/Towns
 - Railway Lines
 - Eskom HV Lines
 - Rivers
 - Secondary Road
 - Main Road
 - National Road
 - General Plans
 - Holding
 - Farm Portion
 - Parent Farm
 - Dams
 - Formal Protected Areas
 - Nature Reserve
 - Settlements
 - Cadastral
 - High Potential Agricultural Area
 - High Potential Agricultural Area
 - Environmental Parameters
 - Protected Area
 - Critical Biodiversity Area One
 - Critical Biodiversity Area Two
 - Ecological Support Area One
 - Ecological Support Area Two
 - Other Natural Areas





MATJHABENG

Legend

Land Use Zoning

- Conservation
- Open Space I
- Open Space II
- Agricultural
- Smallholding
- Residential I
- Residential II
- General Residential
- Leisure Residential
- Resort
- Tourism
- Education
- Religious Purposes
- Institution
- Cemetery Use
- Municipal Purposes
- Government Purposes
- Municipal Townlands
- Special Use
- Business I
- Business II
- General Industrial
- Noxious Industry
- Extractive Industry
- Surface Infrastructure
- Roads & Streets
- Transportation Services



agriculture, land reform
& rural development

Department:
Agriculture, Land Reform and Rural Development
REPUBLIC OF SOUTH AFRICA

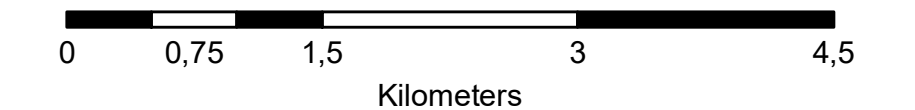


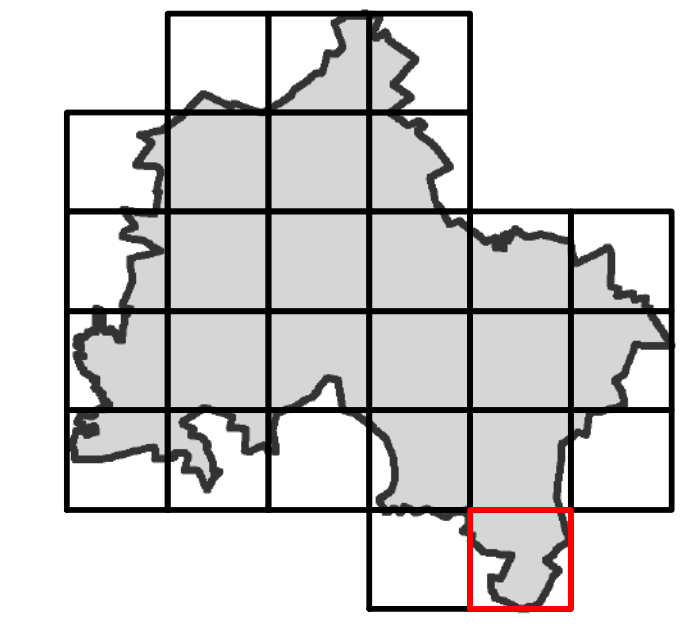
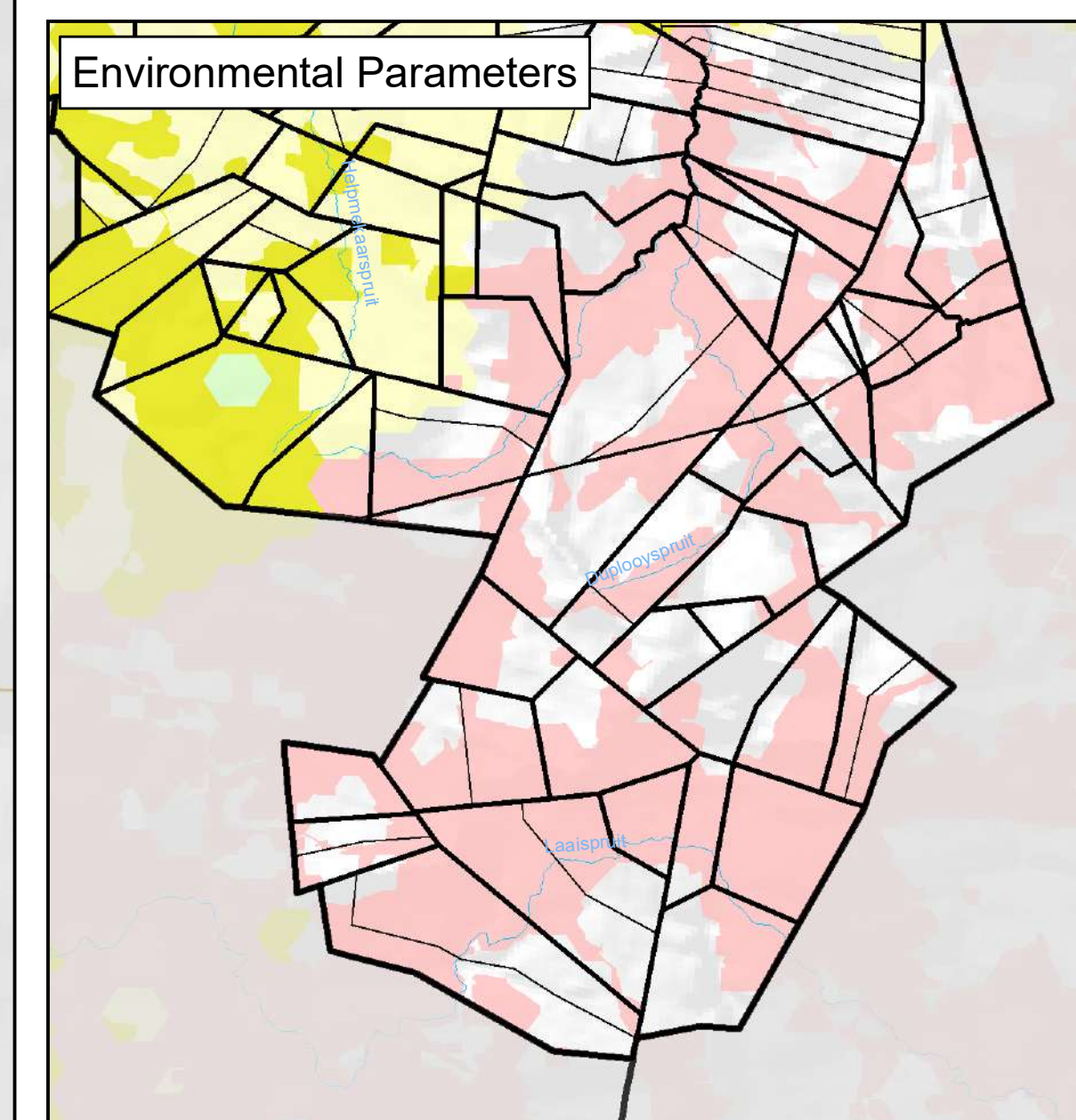
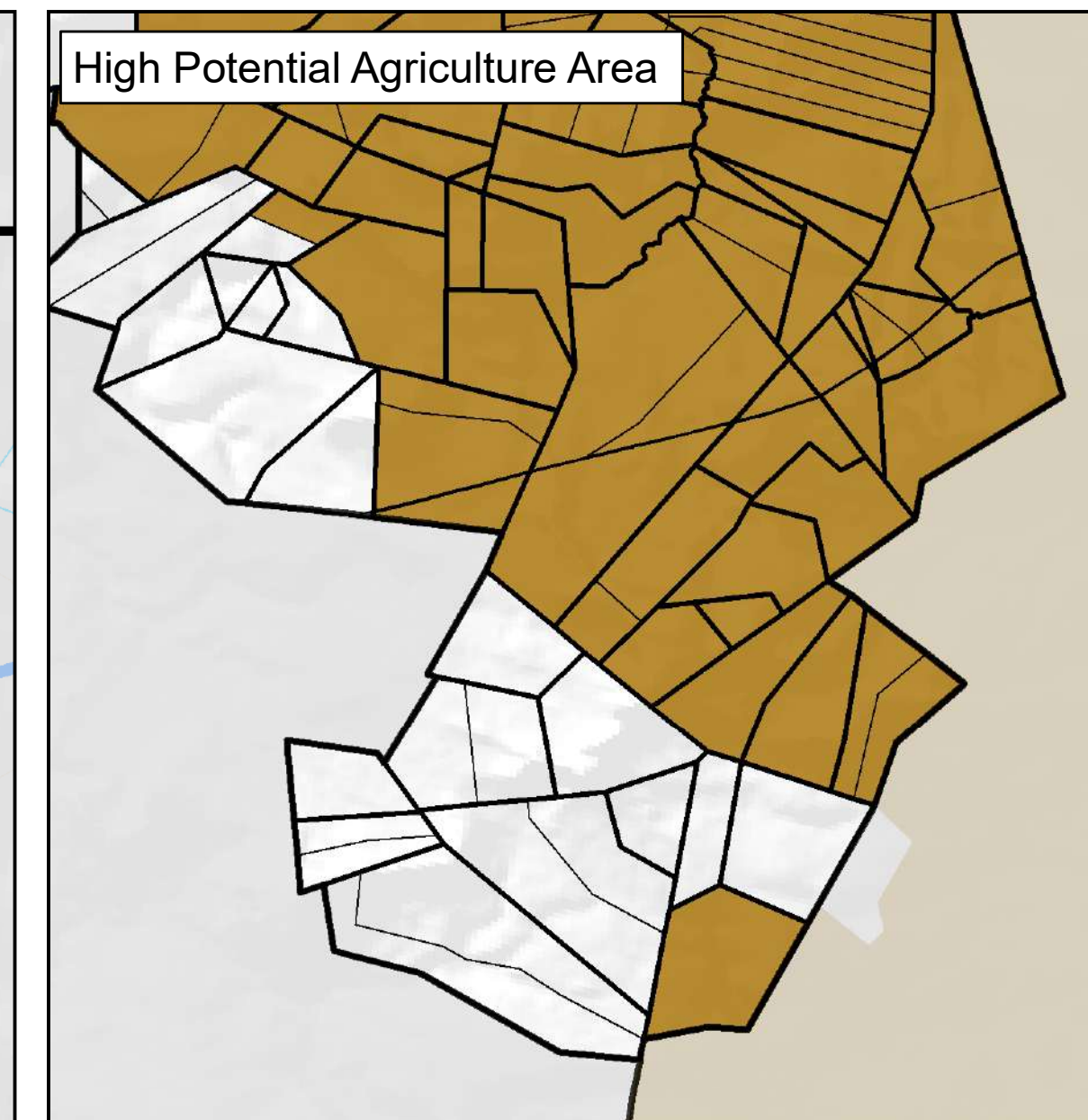
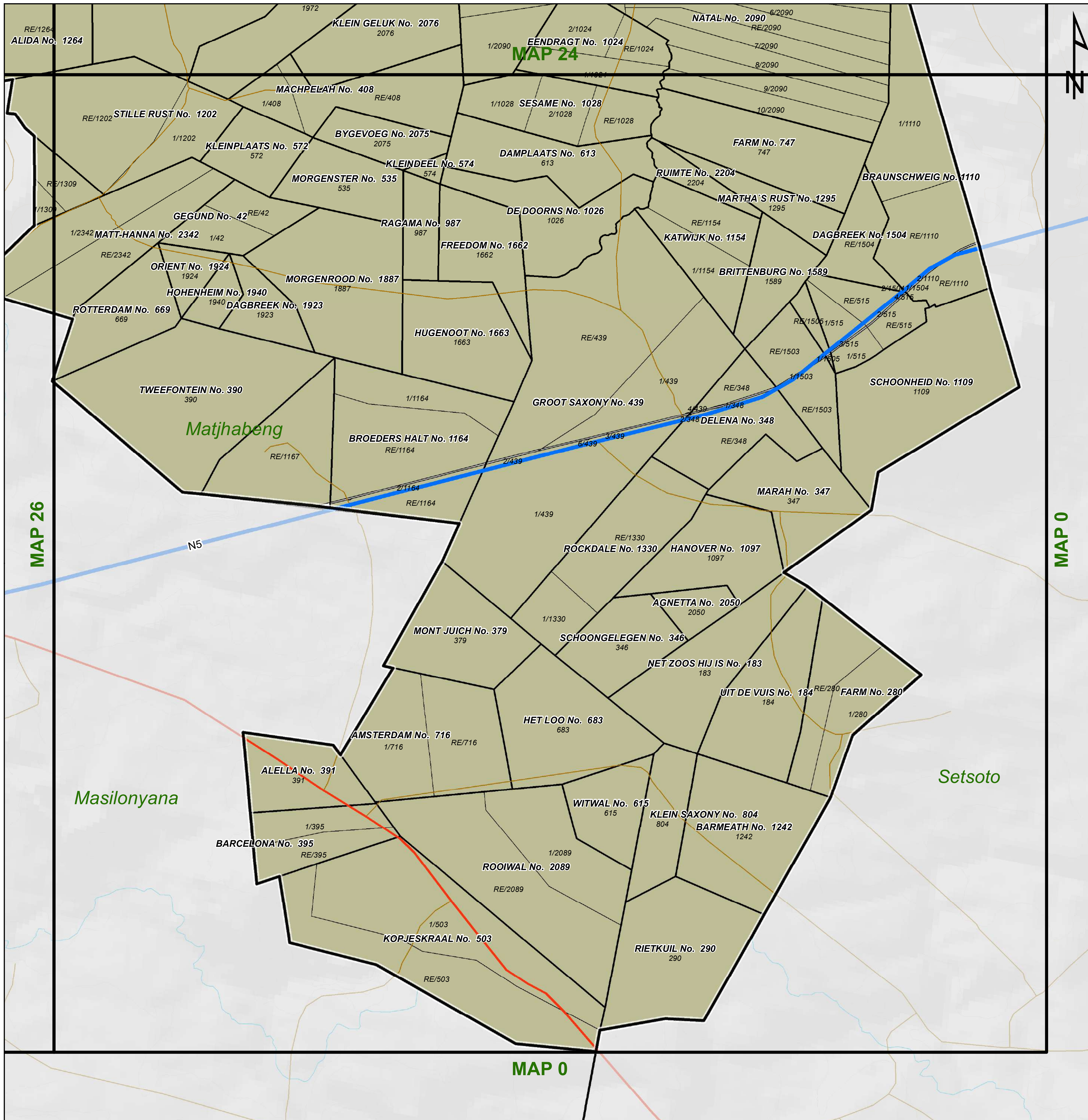
MATJHABENG
Local Municipality



MVD Kalahari

- | | | | | | | | | |
|---------------|----------------|----------------|---------------|----------------------------------|--------------------------------|---------------------------------|--------------------------|-----------------------------|
| Heritage Site | Railway Lines | Rivers | General Plans | Farm Portion | Formal Protected Areas | High Potential Agriculture Area | Environmental Parameters | Ecological Support Area One |
| Cities/Towns | Eskom HV Lines | Secondary Road | Holding | Parent Farm | Nature Reserve | Cadastral | Protected Area | Ecological Support Area Two |
| National Road | Main Road | Dams | Settlements | High Potential Agricultural Area | Critical Biodiversity Area One | Critical Biodiversity Area Two | Other Natural Areas | |





MATJHABENG

Legend

Land Use Zoning

- Conservation
- Open Space I
- Open Space II
- Agricultural
- Smallholding
- Residential I
- Residential II
- General Residential
- Leisure Residential
- Resort
- Tourism
- Education
- Religious Purposes
- Institution
- Cemetery Use
- Municipal Purposes
- Government Purposes
- Municipal Townlands
- Special Use
- Business I
- Business II
- General Industrial
- Noxious Industry
- Extractive Industry
- Surface Infrastructure
- Roads & Streets
- Transportation Services

agriculture, land reform & rural development
Department: Agriculture, Land Reform and Rural Development
REPUBLIC OF SOUTH AFRICA

MATJHABENG Local Municipality

MVD Kalahari

Key:

- Heritage Site
- Railway Lines
- Rivers
- General Plans
- Farm Portion
- Formal Protected Areas
- High Potential Agriculture Area
- Ecological Support Area One
- Cities/Towns
- Eskom HV Lines
- Secondary Road
- Holding
- Parent Farm
- Nature Reserve
- Protected Area
- Ecological Support Area Two
- Main Road
- Dams
- Settlements
- Critical Biodiversity Area One
- Critical Biodiversity Area Two
- National Road

