MUNICIPAL CODE: FS184

HENNENMEN

MAP

MATJHABENG LOCAL MUNICIPALITY LAND USE SCHEME 2021

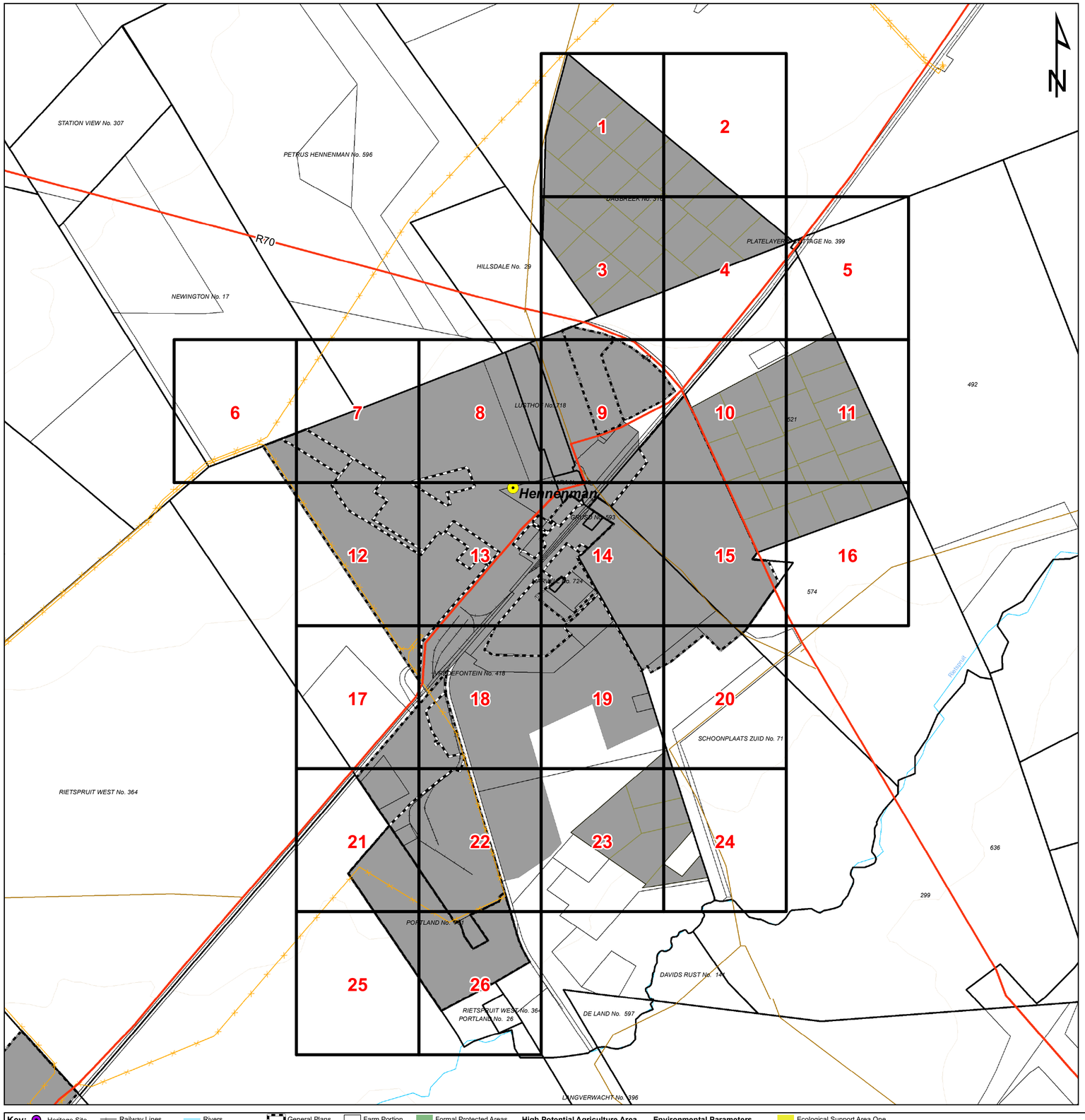

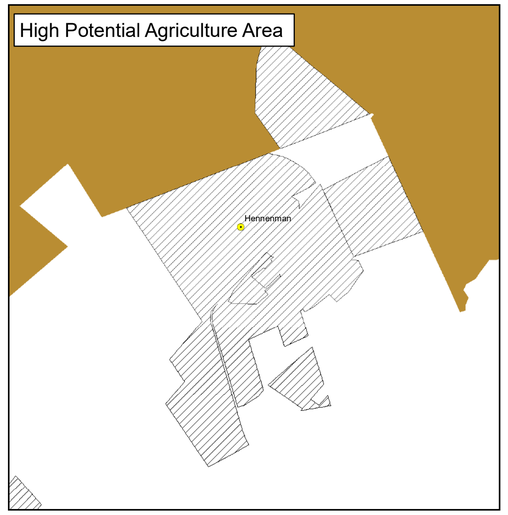

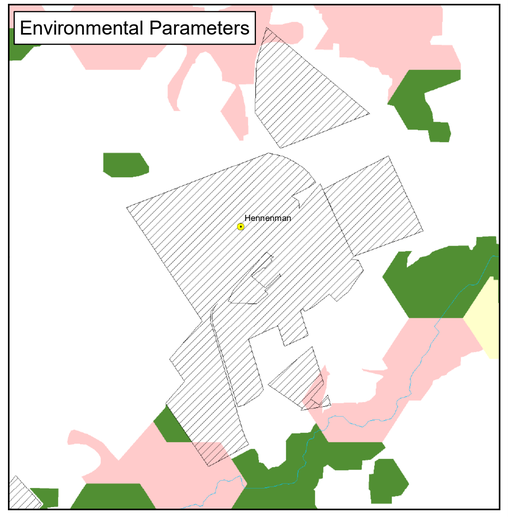



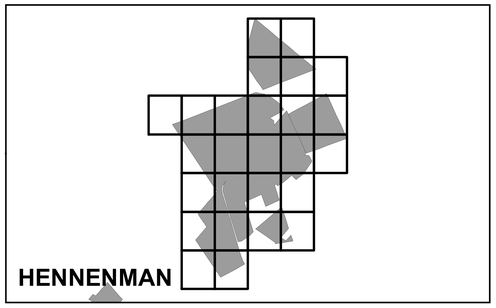

agriculture, land reform & rural development

Department:
Agriculture, Land Reform and Rural Development
REPUBLIC OF SOUTH AFRICA

MATJHABENG
Local Municipality

MVD Kalahari

Key:

- Heritage Site
- Cities/Towns
- Railway Lines
- Eskom HV Lines
- 20m Contours
- Rivers
- Secondary Road
- Main Road
- National Road
- General Plans
- Holding
- Farm Portion
- Parent Farm
- Dams
- Formal Protected Areas
- Nature Reserve
- Settlements

High Potential Agriculture Area

- Settlements
- High Potential Agricultural Area

Environmental Parameters

- Protected Area
- Critical Biodiversity Area One
- Critical Biodiversity Area Two
- Ecological Support Area One
- Ecological Support Area Two
- Other Natural Areas

0 0,275 0,55 1,1 1,65

Kilometers

MUNICIPAL CODE: FS184 | **HENNENMAN** | **MAP 1**

MATJHABENG LOCAL MUNICIPALITY LAND USE SCHEME 2021

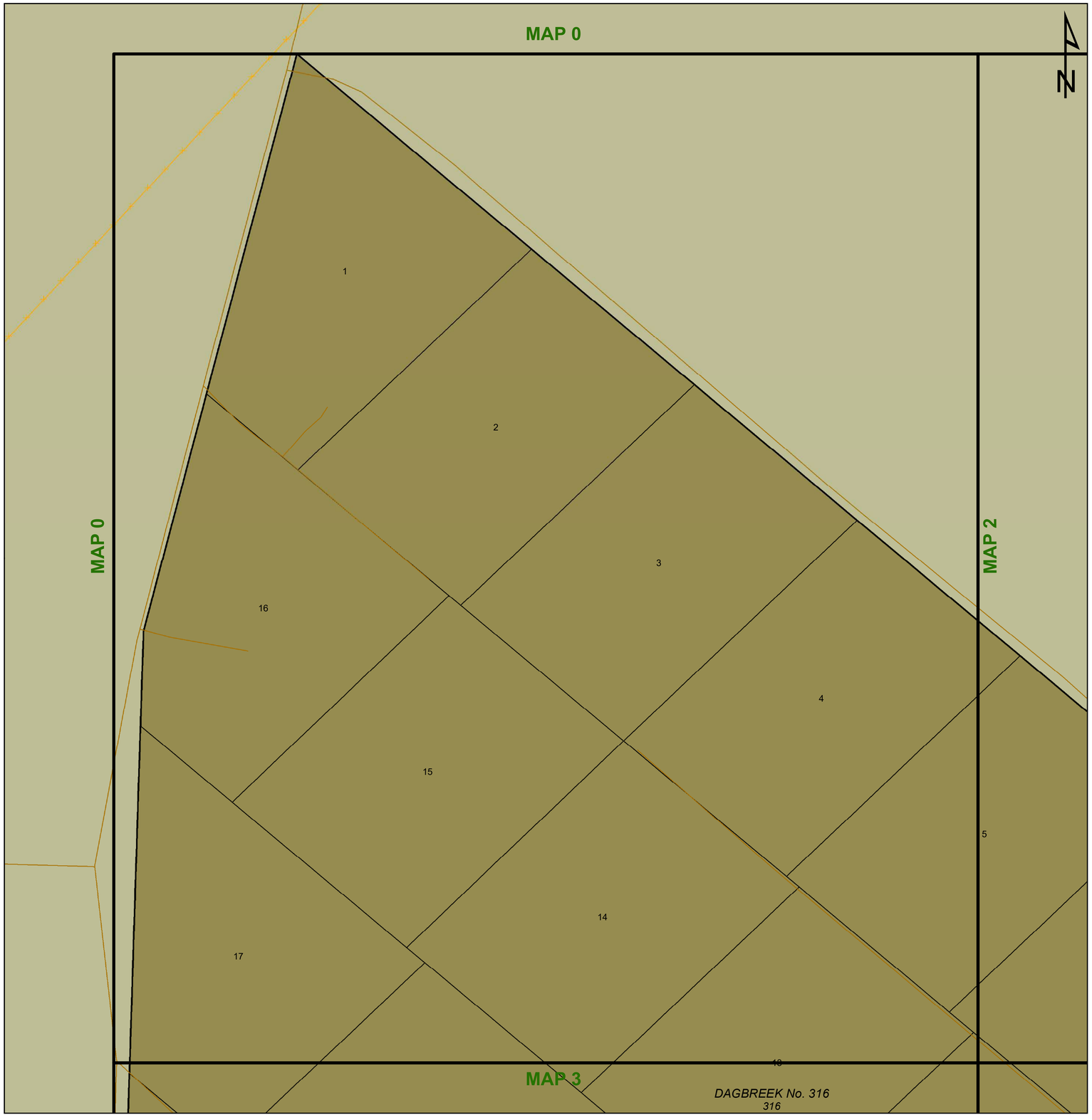

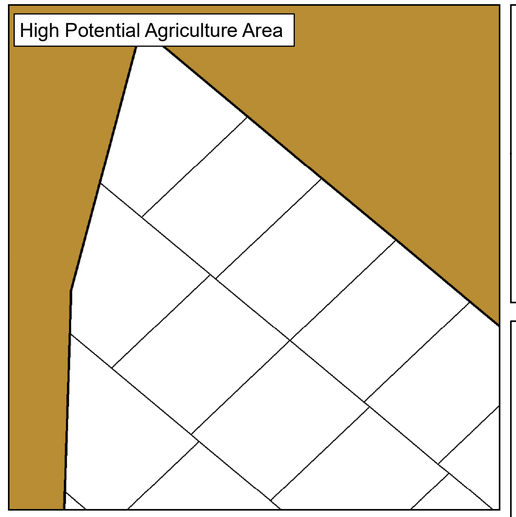

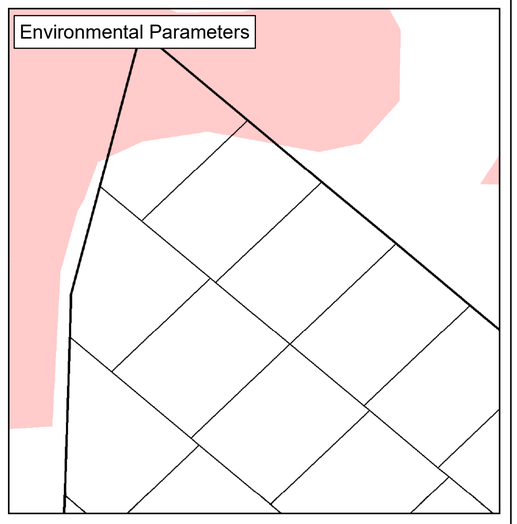



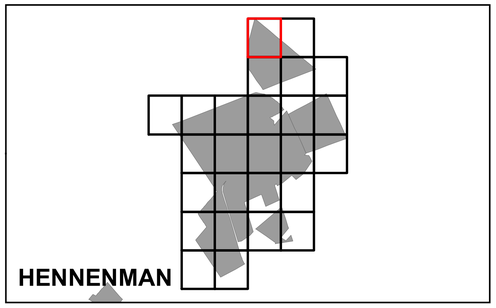

Legend

Land Use Zoning

- Conservation
- Open Space I
- Open Space II
- Agricultural
- Smallholding
- Residential I
- Residential II
- General Residential
- Leisure Residential
- Resort
- Tourism
- Education
- Religious Purposes
- Institution
- Cemetery Use
- Municipal Purposes
- Government Purposes
- Municipal Townlands
- Special Use
- Business I
- Business II
- General Industrial
- Noxious Industry
- Extractive Industry
- Surface Infrastructure
- Roads & Streets
- Transportation Services

agriculture, land reform & rural development
Department:
Agriculture, Land Reform and Rural Development
REPUBLIC OF SOUTH AFRICA

MATJHABENG
Local Municipality

MVD Kalahari

Key:
Heritage Site
Cities/Towns
Railway Lines
Eskom HV Lines
20m Contours
Rivers
Secondary Road
Main Road
National Road
General Plans
Stand
Holding
Farm Portion
Parent Farm
Dams
Formal Protected Areas
Nature Reserve

High Potential Agriculture Area
Cadastral
High Potential Agricultural Area

Environmental Parameters
Protected Area
Critical Biodiversity Area One
Critical Biodiversity Area Two
Ecological Support Area One
Ecological Support Area Two
Other Natural Areas

0 0,04 0,08 0,16 0,24
Kilometers

MUNICIPAL CODE: FS184

HENNENMAN

MAP 2

MATJHABENG LOCAL MUNICIPALITY LAND USE SCHEME 2021

MAP 0

MAP 1

MAP 0

MAP 4

5

6

7

N

High Potential Agriculture Area

Environmental Parameters

Aerial Imagery

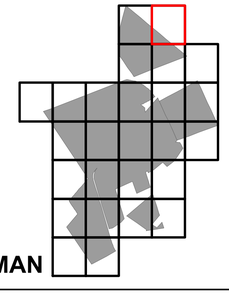

Legend

Land Use Zoning

- Conservation
- Open Space I
- Open Space II
- Agricultural
- Smallholding
- Residential I
- Residential II
- General Residential
- Leisure Residential
- Resort
- Tourism
- Education
- Religious Purposes
- Institution
- Cemetery Use
- Municipal Purposes
- Government Purposes
- Municipal Townlands
- Special Use
- Business I
- Business II
- General Industrial
- Noxious Industry
- Extractive Industry
- Surface Infrastructure
- Roads & Streets
- Transportation Services

agriculture, land reform & rural development

Department:
Agriculture, Land Reform and Rural Development
REPUBLIC OF SOUTH AFRICA

MATJHABENG
Local Municipality

MVD Kalahari

Key:

- Heritage Site
- Cities/Towns
- Railway Lines
- Eskom HV Lines
- 20m Contours
- Rivers
- Secondary Road
- Main Road
- National Road
- General Plans
- Stand
- Holding
- Farm Portion
- Parent Farm
- Dams
- Formal Protected Areas
- Nature Reserve

High Potential Agriculture Area

- Cadastral
- High Potential Agricultural Area

Environmental Parameters

- Protected Area
- Critical Biodiversity Area One
- Critical Biodiversity Area Two
- Ecological Support Area One
- Ecological Support Area Two
- Other Natural Areas

0 0,04 0,08 0,16 0,24

Kilometers

MUNICIPAL CODE: FS184

HENNENMAN

MAP 3

MATJHABENG LOCAL MUNICIPALITY
LAND USE SCHEME 2021

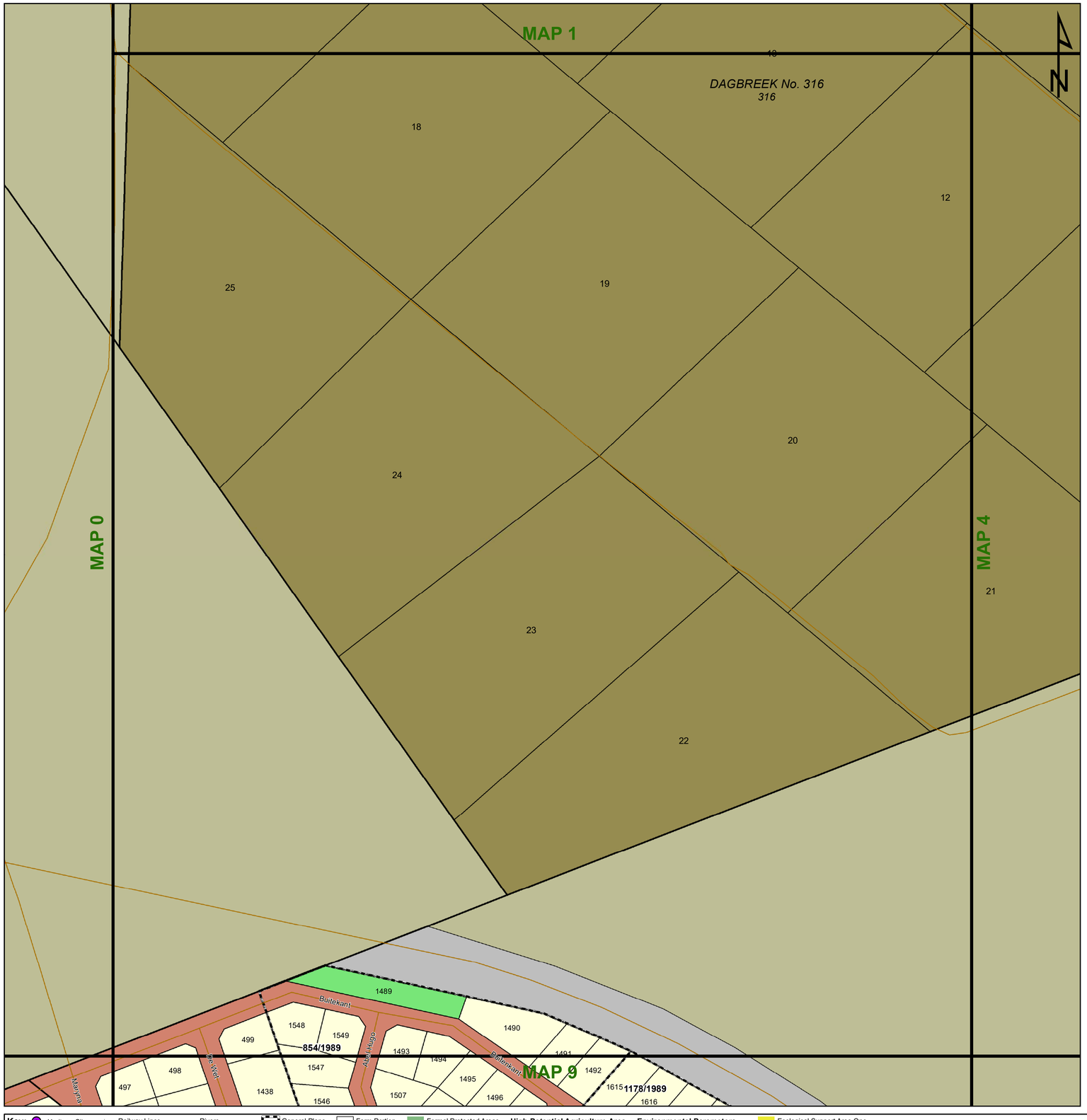

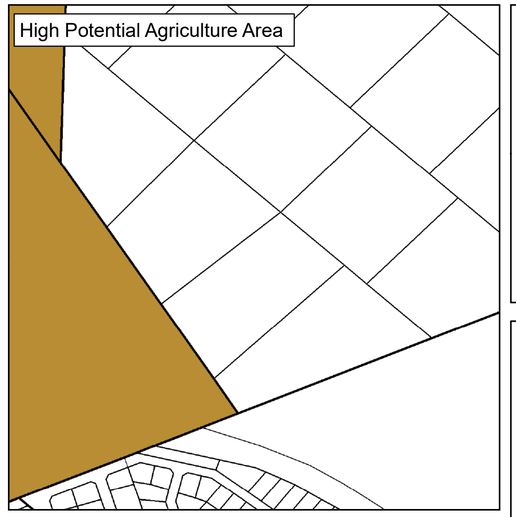

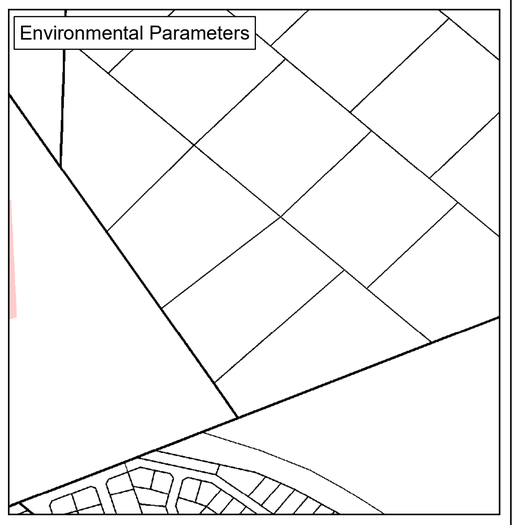

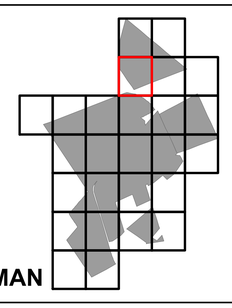

Legend

Land Use Zoning

- Conservation
- Open Space I
- Open Space II
- Agricultural
- Smallholding
- Residential I
- Residential II
- General Residential
- Leisure Residential
- Resort
- Tourism
- Education
- Religious Purposes
- Institution
- Cemetery Use
- Municipal Purposes
- Government Purposes
- Municipal Townlands
- Special Use
- Business I
- Business II
- General Industrial
- Noxious Industry
- Extractive Industry
- Surface Infrastructure
- Roads & Streets
- Transportation Services

agriculture, land reform & rural development
Department:
Agriculture, Land Reform and Rural Development
REPUBLIC OF SOUTH AFRICA

MATJHABENG
Local Municipality

MVD Kalahari

Key:
Heritage Site
Cities/Towns
Railway Lines
Eskom HV Lines
20m Contours
Rivers
Secondary Road
Main Road
National Road
General Plans
Stand
Holding
Farm Portion
Parent Farm
Dams
Formal Protected Areas
Nature Reserve

High Potential Agriculture Area
Cadastral
High Potential Agricultural Area

Environmental Parameters
Protected Area
Critical Biodiversity Area One
Critical Biodiversity Area Two
Ecological Support Area One
Ecological Support Area Two
Other Natural Areas

0 0,04 0,08 0,16 0,24
Kilometers

MUNICIPAL CODE: FS184

HENNENMAN

MAP 4

MATJHABENG LOCAL MUNICIPALITY
LAND USE SCHEME 2021

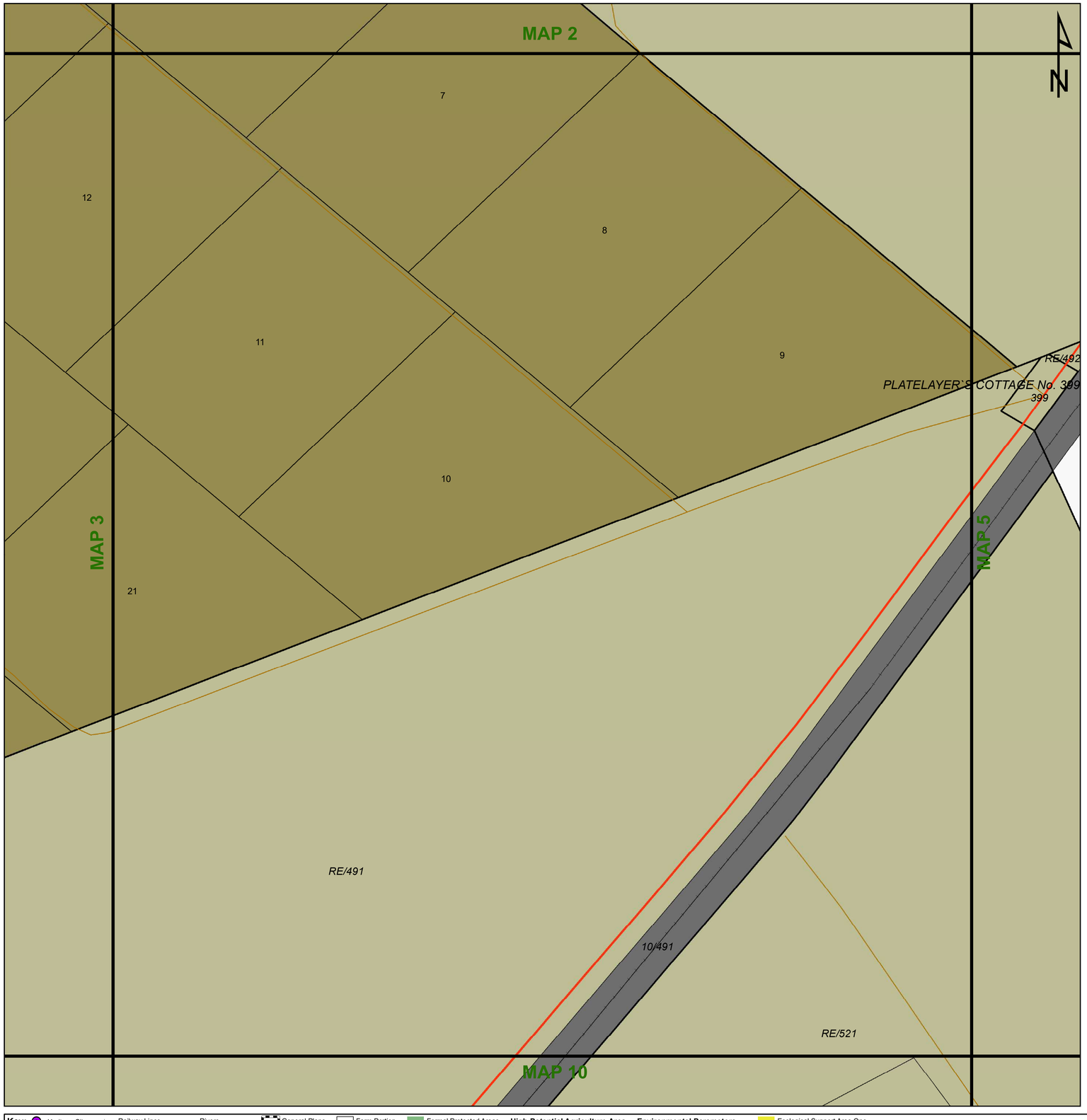

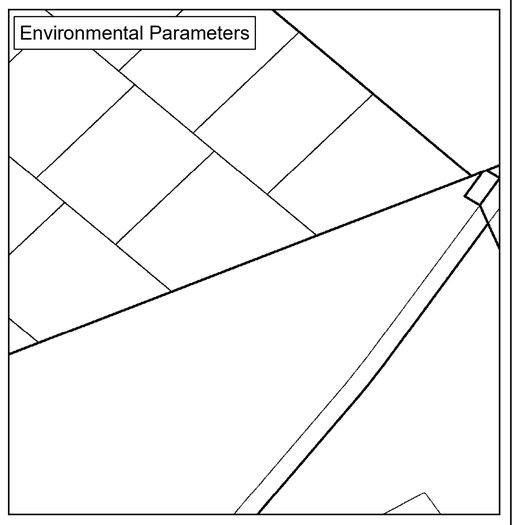



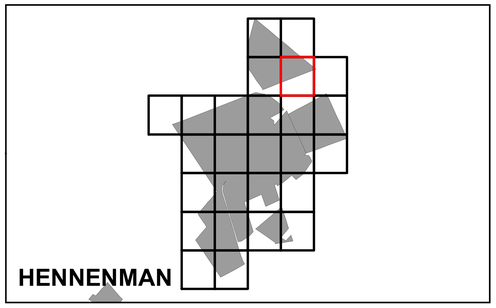

Legend

Land Use Zoning

- Conservation
- Open Space I
- Open Space II
- Agricultural
- Smallholding
- Residential I
- Residential II
- General Residential
- Leisure Residential
- Resort
- Tourism
- Education
- Religious Purposes
- Institution
- Cemetery Use
- Municipal Purposes
- Government Purposes
- Municipal Townlands
- Special Use
- Business I
- Business II
- General Industrial
- Noxious Industry
- Extractive Industry
- Surface Infrastructure
- Roads & Streets
- Transportation Services

agriculture, land reform & rural development
Department:
Agriculture, Land Reform and Rural Development
REPUBLIC OF SOUTH AFRICA

MATJHABENG
Local Municipality

MVD Kalahari

Key:
Heritage Site
Cities/Towns
Railway Lines
Eskom HV Lines
20m Contours
Rivers
Secondary Road
Main Road
National Road
General Plans
Stand
Holding
Farm Portion
Parent Farm
Dams
Formal Protected Areas
Nature Reserve

High Potential Agriculture Area
Cadastral
High Potential Agricultural Area

Environmental Parameters
Protected Area
Critical Biodiversity Area One
Critical Biodiversity Area Two
Ecological Support Area One
Ecological Support Area Two
Other Natural Areas

0 0,04 0,08 0,16 0,24
Kilometers

MUNICIPAL CODE: FS184 | **HENNENMAN** | **MAP 5**

MATJHABENG LOCAL MUNICIPALITY LAND USE SCHEME 2021

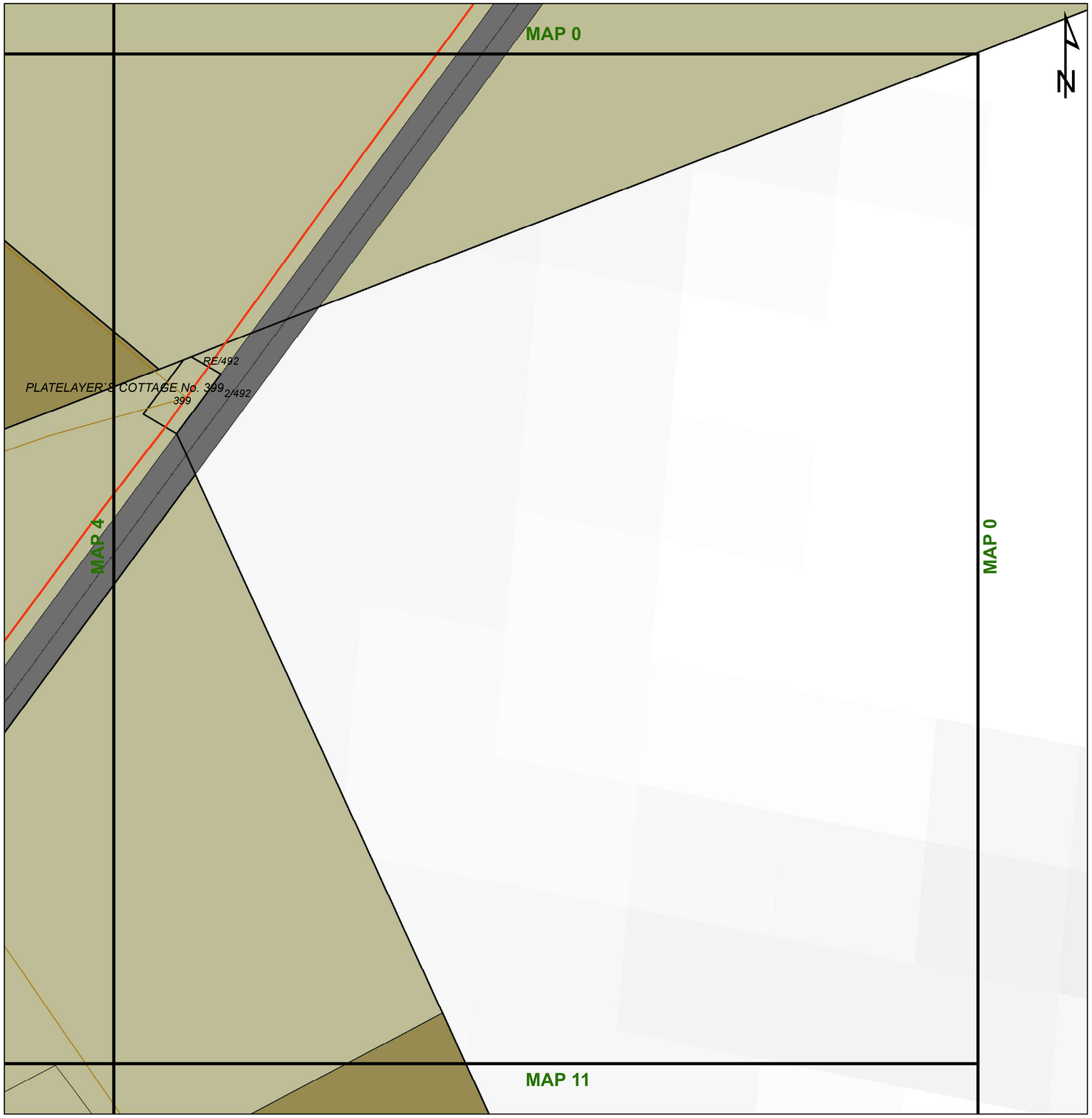

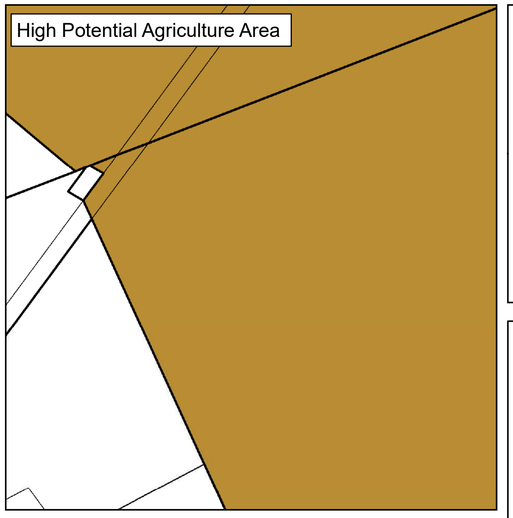

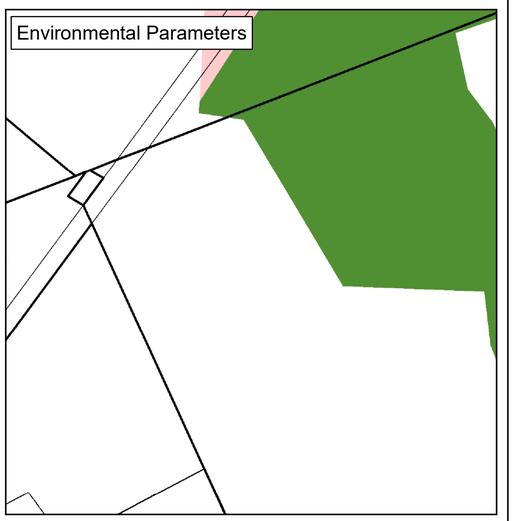



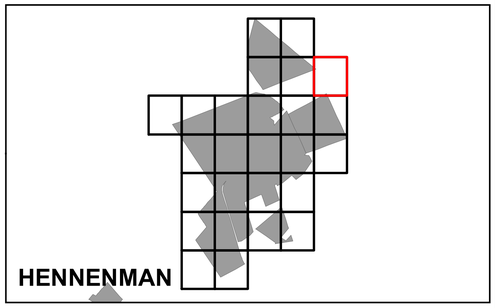

Legend

Land Use Zoning

- Conservation
- Open Space I
- Open Space II
- Agricultural
- Smallholding
- Residential I
- Residential II
- General Residential
- Leisure Residential
- Resort
- Tourism
- Education
- Religious Purposes
- Institution
- Cemetery Use
- Municipal Purposes
- Government Purposes
- Municipal Townlands
- Special Use
- Business I
- Business II
- General Industrial
- Noxious Industry
- Extractive Industry
- Surface Infrastructure
- Roads & Streets
- Transportation Services

agriculture, land reform & rural development

Department:
Agriculture, Land Reform and Rural Development
REPUBLIC OF SOUTH AFRICA

MATJHABENG Local Municipality

MVD Kalahari

Key:

- Heritage Site
- Cities/Towns
- Railway Lines
- Eskom HV Lines
- 20m Contours
- Rivers
- Secondary Road
- Main Road
- National Road
- General Plans
- Stand
- Holding
- Farm Portion
- Parent Farm
- Dams
- Formal Protected Areas
- Nature Reserve

High Potential Agriculture Area

- Cadastral
- High Potential Agricultural Area

Environmental Parameters

- Protected Area
- Critical Biodiversity Area One
- Critical Biodiversity Area Two
- Ecological Support Area One
- Ecological Support Area Two
- Other Natural Areas

0 0,04 0,08 0,16 0,24
Kilometers

MUNICIPAL CODE: FS184 | **HENNENMAN** | **MAP 6**

MATJHABENG LOCAL MUNICIPALITY LAND USE SCHEME 2021

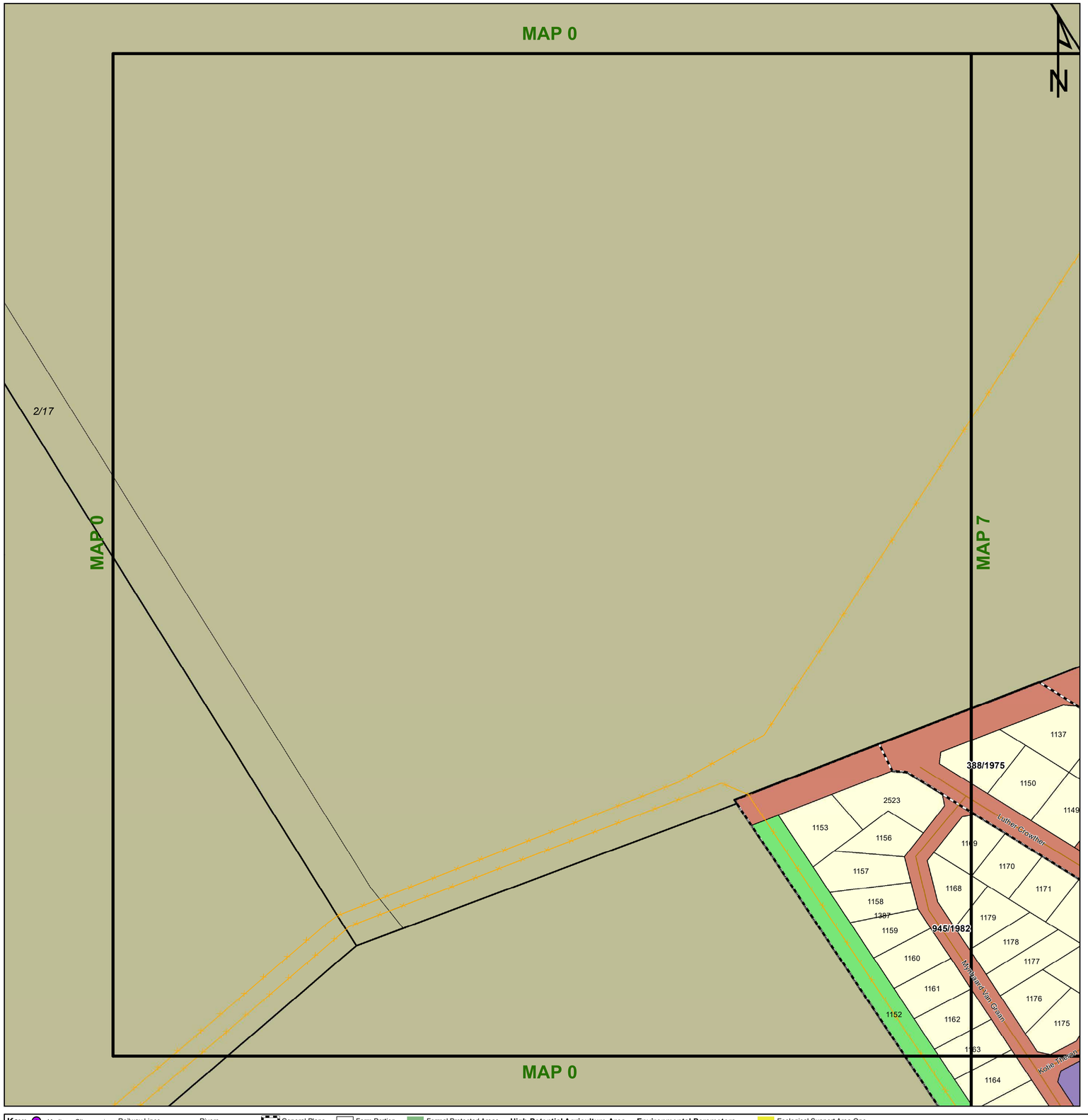

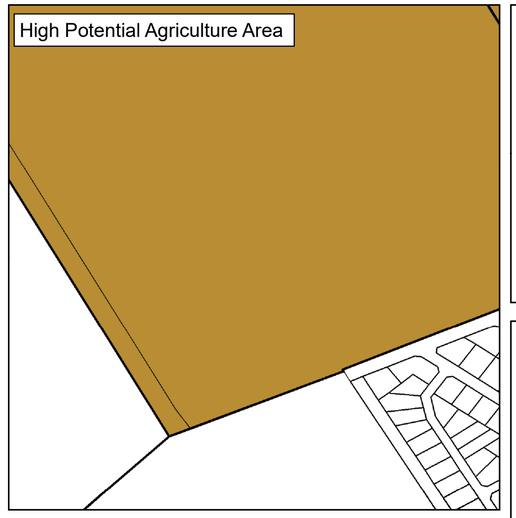

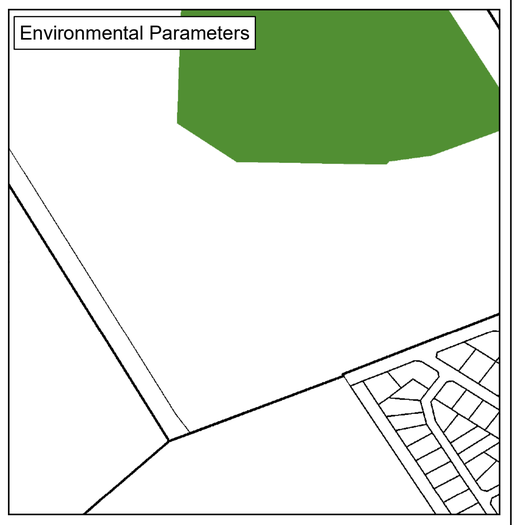



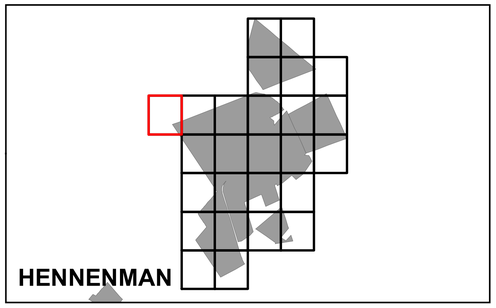

Legend

Land Use Zoning

- Conservation
- Open Space I
- Open Space II
- Agricultural
- Smallholding
- Residential I
- Residential II
- General Residential
- Leisure Residential
- Resort
- Tourism
- Education
- Religious Purposes
- Institution
- Cemetery Use
- Municipal Purposes
- Government Purposes
- Municipal Townlands
- Special Use
- Business I
- Business II
- General Industrial
- Noxious Industry
- Extractive Industry
- Surface Infrastructure
- Roads & Streets
- Transportation Services

agriculture, land reform & rural development
Department:
Agriculture, Land Reform and Rural Development
REPUBLIC OF SOUTH AFRICA

MATJHABENG
Local Municipality

MVD Kalahari

Key:
Heritage Site; Cities/Towns; Railway Lines; Eskom HV Lines; 20m Contours; Rivers; Secondary Road; Main Road; National Road; General Plans; Stand; Holding; Farm Portion; Parent Farm; Dams; Formal Protected Areas; Nature Reserve

High Potential Agriculture Area
Cadastral; High Potential Agricultural Area

Environmental Parameters
Protected Area; Critical Biodiversity Area One; Critical Biodiversity Area Two; Ecological Support Area One; Ecological Support Area Two; Other Natural Areas

0 0,04 0,08 0,16 0,24
Kilometers

MUNICIPAL CODE: FS184 HENNENMAN MAP 7

MATJHABENG LOCAL MUNICIPALITY LAND USE SCHEME 2021

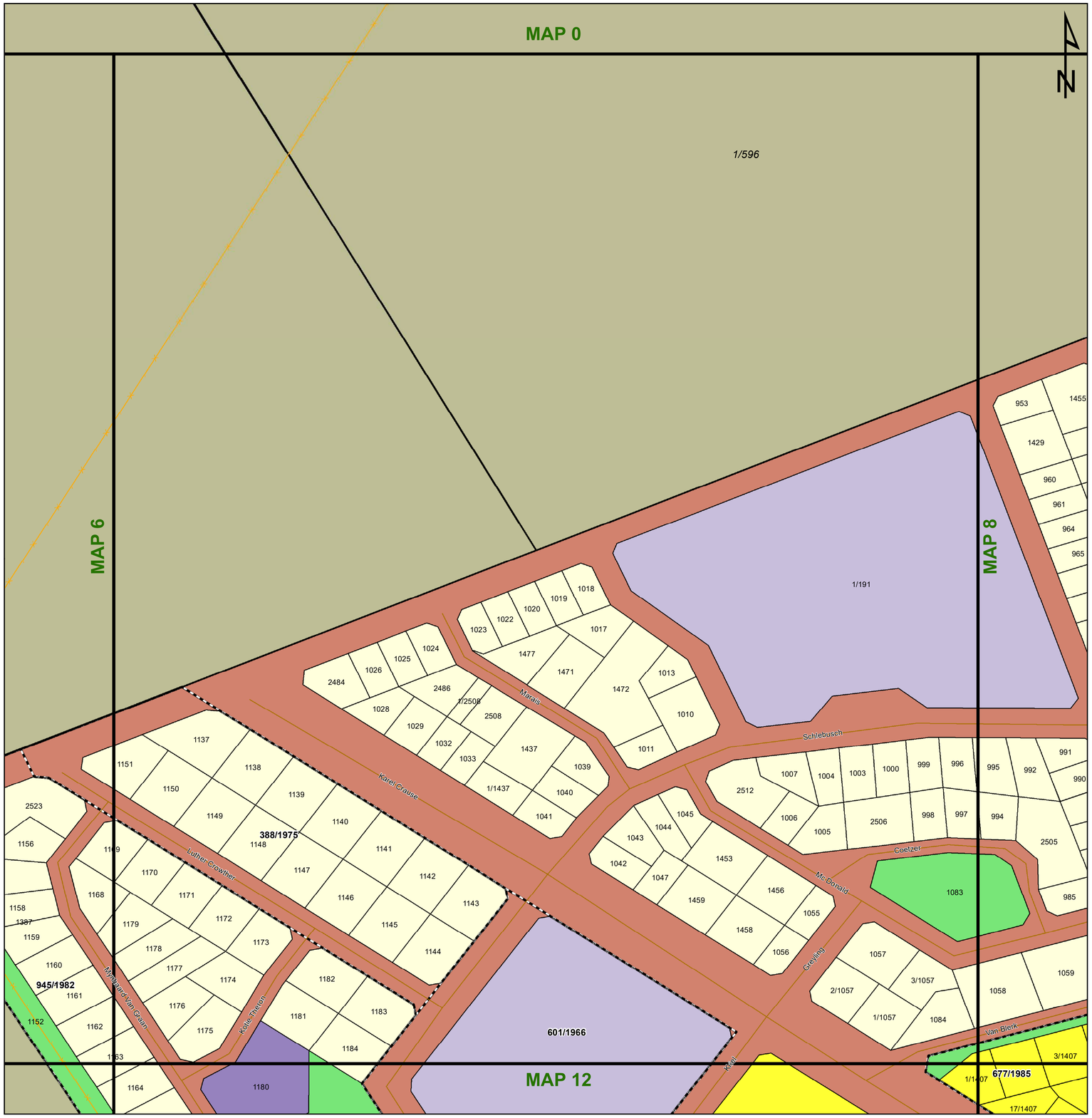

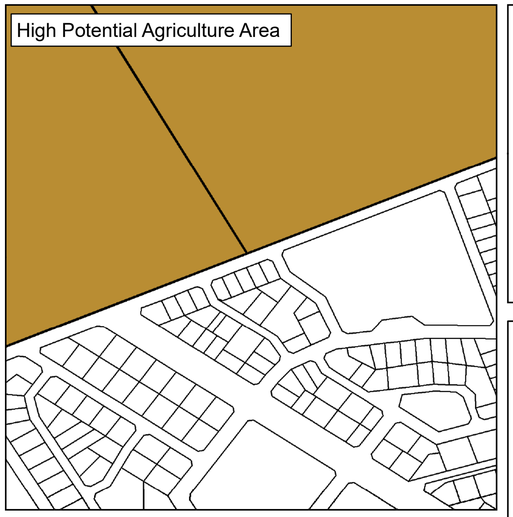

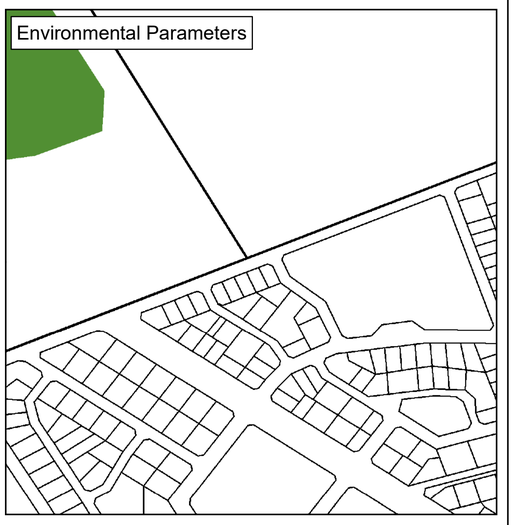



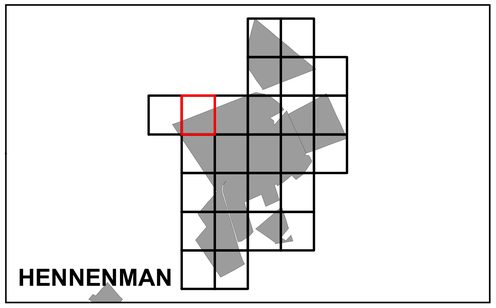

Legend

Land Use Zoning

- Conservation
- Open Space I
- Open Space II
- Agricultural
- Smallholding
- Residential I
- Residential II
- General Residential
- Leisure Residential
- Resort
- Tourism
- Education
- Religious Purposes
- Institution
- Cemetery Use
- Municipal Purposes
- Government Purposes
- Municipal Townlands
- Special Use
- Business I
- Business II
- General Industrial
- Noxious Industry
- Extractive Industry
- Surface Infrastructure
- Roads & Streets
- Transportation Services

agriculture, land reform & rural development

Department: Agriculture, Land Reform and Rural Development
REPUBLIC OF SOUTH AFRICA

MATJHABENG Local Municipality

MVD Kalahari

Key: Heritage Site, Cities/Towns, Railway Lines, Eskom HV Lines, 20m Contours, Rivers, Secondary Road, Main Road, National Road, General Plans, Stand, Holding, Farm Portion, Parent Farm, Dams, Formal Protected Areas, Nature Reserve

High Potential Agriculture Area: Cadastral, High Potential Agricultural Area

Environmental Parameters: Protected Area, Critical Biodiversity Area One, Critical Biodiversity Area Two, Ecological Support Area One, Ecological Support Area Two, Other Natural Areas

0 0,04 0,08 0,16 0,24 Kilometers

MUNICIPAL CODE: FS184

HENNENMAN

MAP 8

MATJHABENG LOCAL MUNICIPALITY LAND USE SCHEME 2021

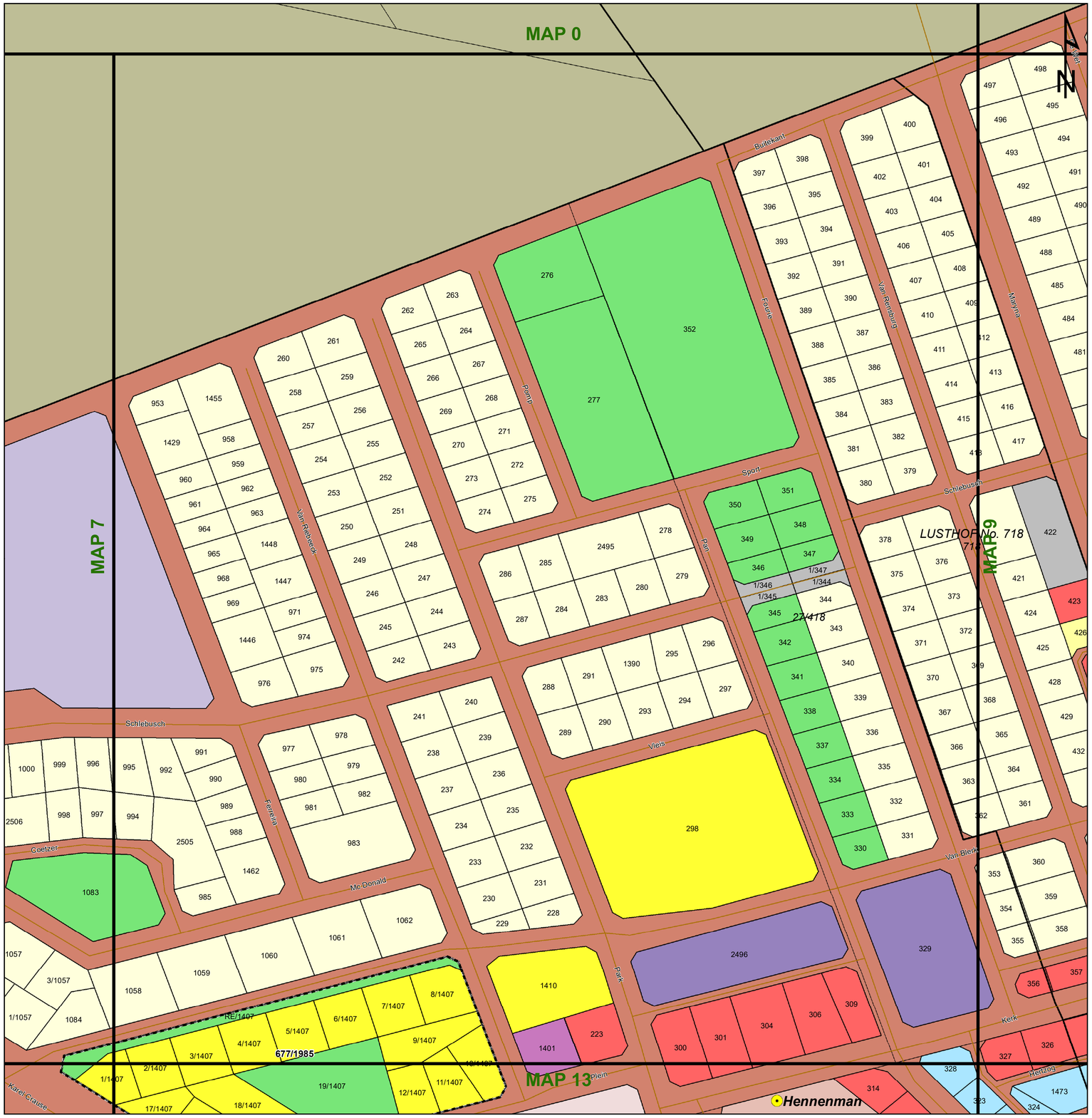

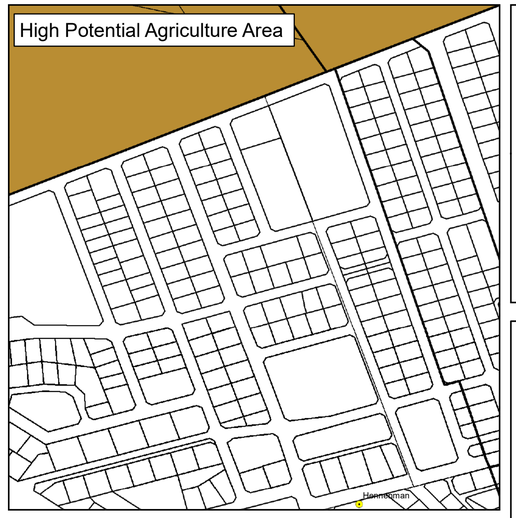

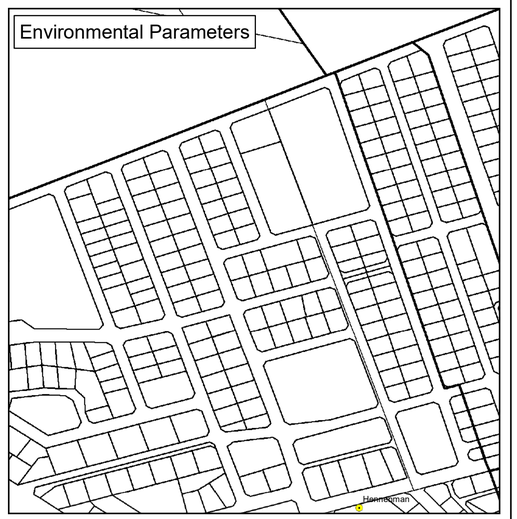

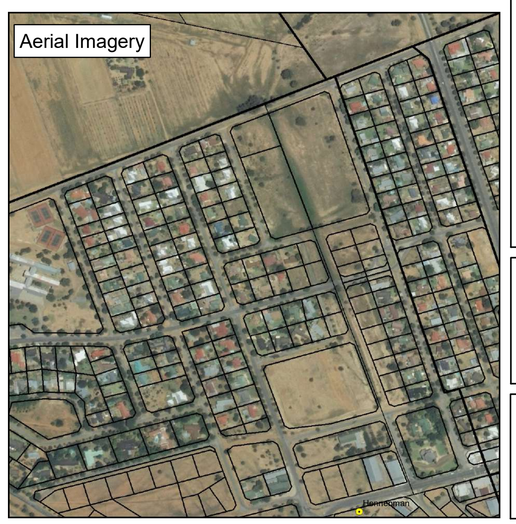

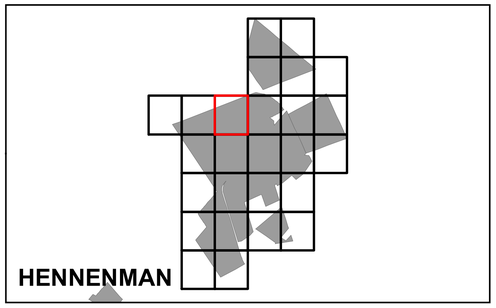

Legend

Land Use Zoning

- Conservation
- Open Space I
- Open Space II
- Agricultural
- Smallholding
- Residential I
- Residential II
- General Residential
- Leisure Residential
- Resort
- Tourism
- Education
- Religious Purposes
- Institution
- Cemetery Use
- Municipal Purposes
- Government Purposes
- Municipal Townlands
- Special Use
- Business I
- Business II
- General Industrial
- Noxious Industry
- Extractive Industry
- Surface Infrastructure
- Roads & Streets
- Transportation Services

agriculture, land reform & rural development
Department:
Agriculture, Land Reform and Rural Development
REPUBLIC OF SOUTH AFRICA

MATJHABENG
Local Municipality

MVD Kalahari

Key:
Heritage Site; Cities/Towns; Railway Lines; Eskom HV Lines; 20m Contours; Rivers; Secondary Road; Main Road; National Road; General Plans; Stand; Holding; Farm Portion; Parent Farm; Dams; Formal Protected Areas; Nature Reserve

High Potential Agriculture Area
Cadastral; High Potential Agricultural Area

Environmental Parameters
Protected Area; Critical Biodiversity Area One; Critical Biodiversity Area Two; Ecological Support Area One; Ecological Support Area Two; Other Natural Areas

0 0,04 0,08 0,16 0,24
Kilometers

MUNICIPAL CODE: FS184

HENNENMAN

MAP 9

MATJHABENG LOCAL MUNICIPALITY LAND USE SCHEME 2021

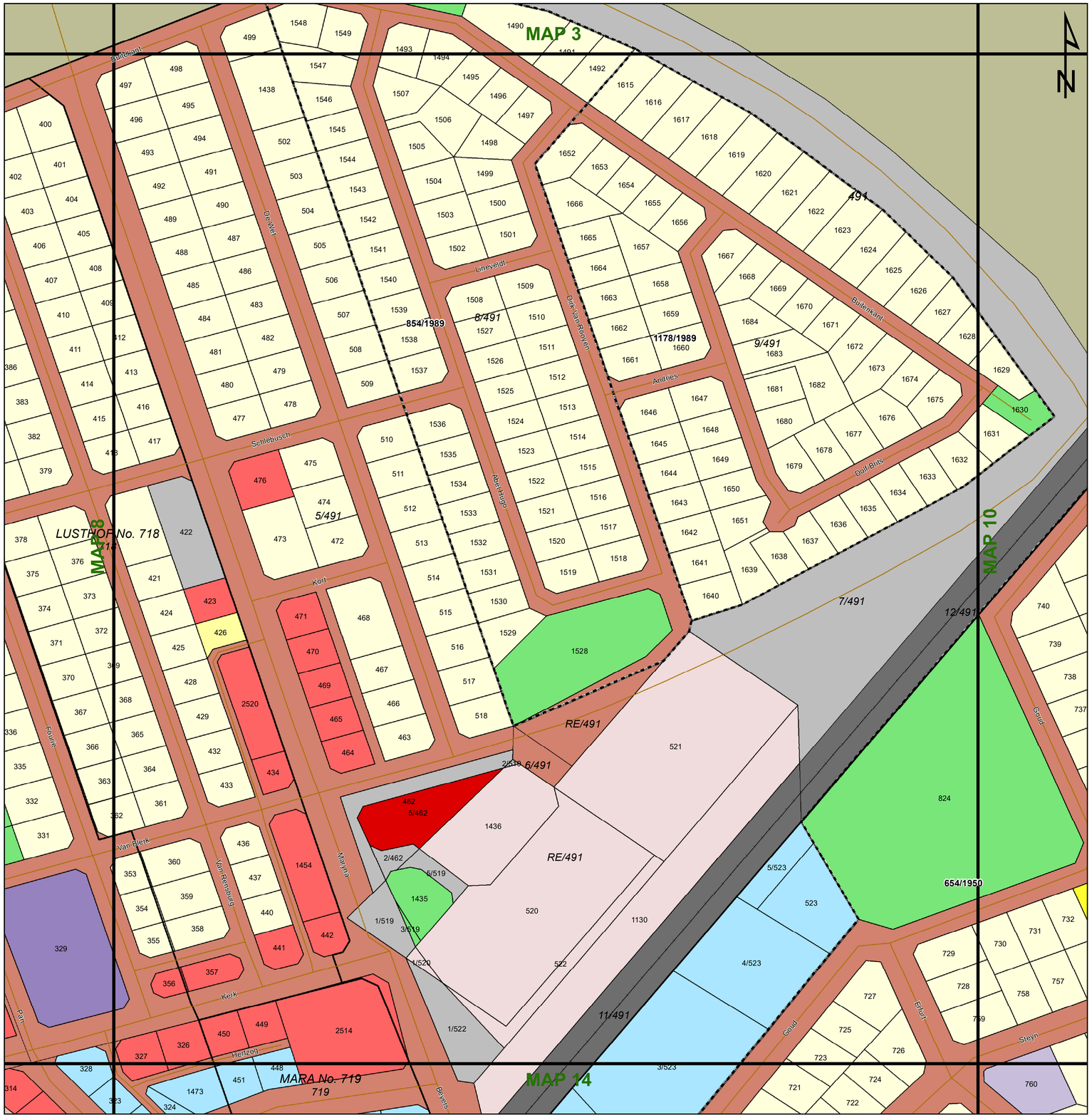

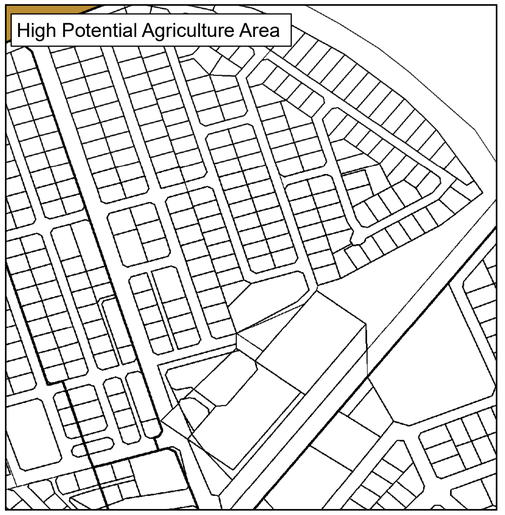

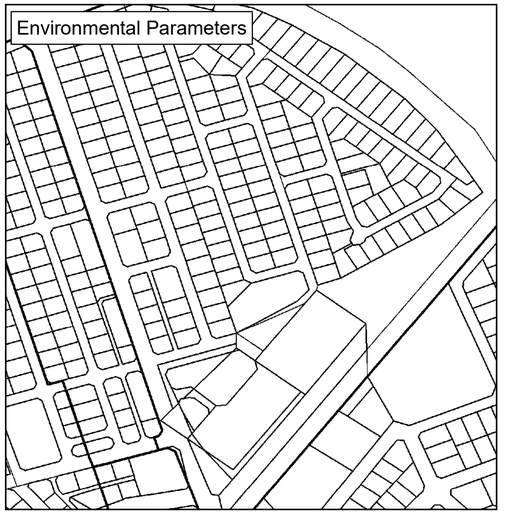

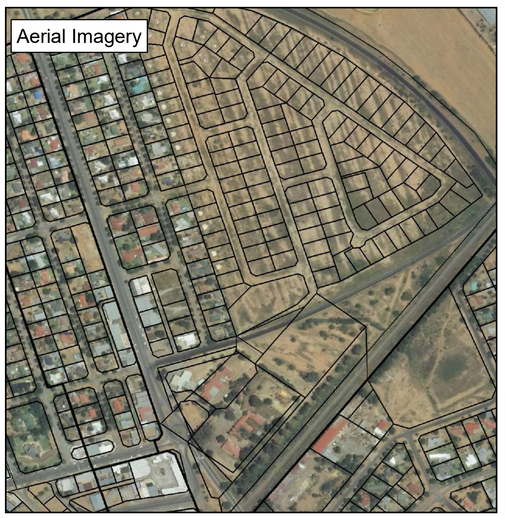

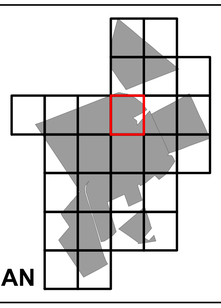

Legend

Land Use Zoning

- Conservation
- Open Space I
- Open Space II
- Agricultural
- Smallholding
- Residential I
- Residential II
- General Residential
- Leisure Residential
- Resort
- Tourism
- Education
- Religious Purposes
- Institution
- Cemetery Use
- Municipal Purposes
- Government Purposes
- Municipal Townlands
- Special Use
- Business I
- Business II
- General Industrial
- Noxious Industry
- Extractive Industry
- Surface Infrastructure
- Roads & Streets
- Transportation Services

agriculture, land reform & rural development

Department:
Agriculture, Land Reform and Rural Development
REPUBLIC OF SOUTH AFRICA

MATJHABENG
Local Municipality

MVD Kalahari

Key:
Heritage Site; Cities/Towns; Railway Lines; Eskom HV Lines; 20m Contours; Rivers; Secondary Road; Main Road; National Road; General Plans; Stand; Holding; Farm Portion; Parent Farm; Dams; Formal Protected Areas; Nature Reserve

High Potential Agriculture Area
Cadastral; High Potential Agricultural Area

Environmental Parameters
Protected Area; Critical Biodiversity Area One; Critical Biodiversity Area Two; Ecological Support Area One; Ecological Support Area Two; Other Natural Areas

0 0,04 0,08 0,16 0,24
Kilometers

MUNICIPAL CODE: FS184 | **HENNENMAN** | **MAP 10**

MATJHABENG LOCAL MUNICIPALITY LAND USE SCHEME 2021

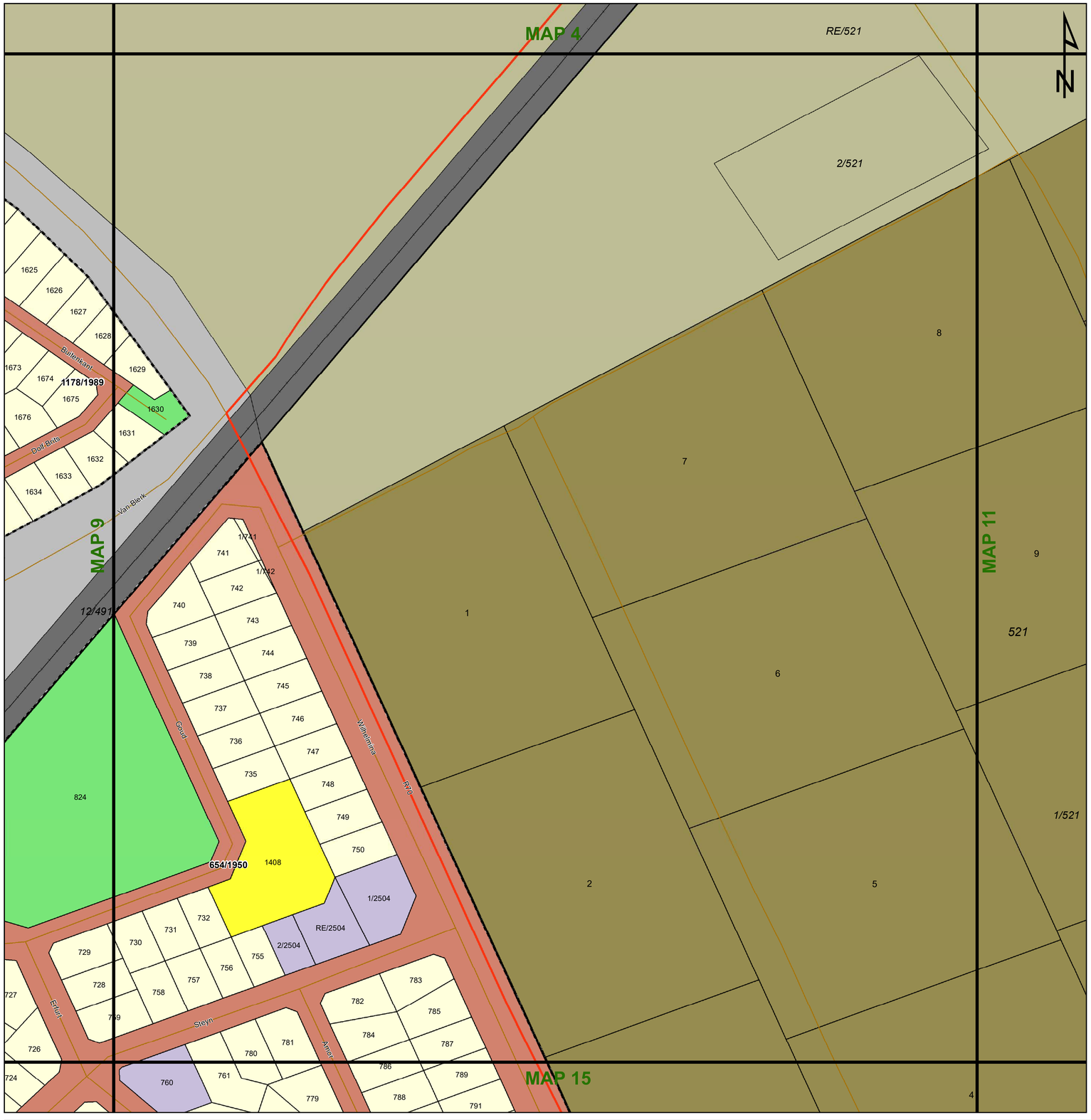

High Potential Agriculture Area

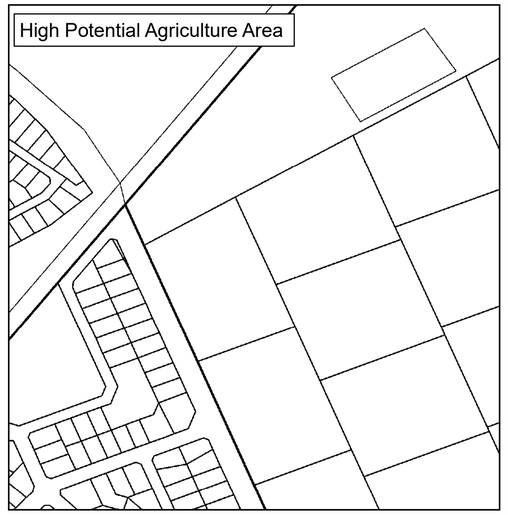

Environmental Parameters

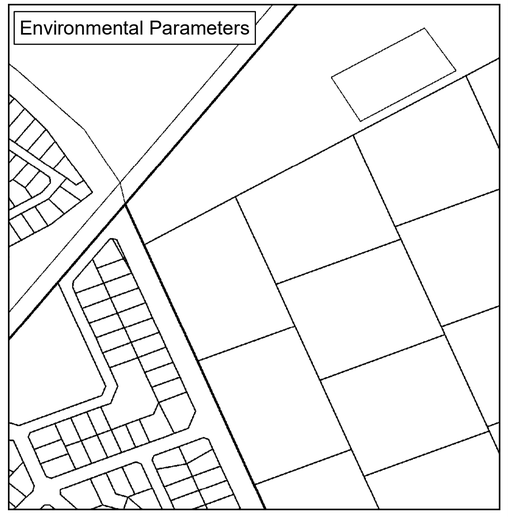

Aerial Imagery

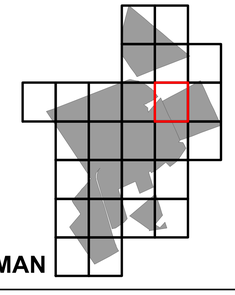

Legend

Land Use Zoning

- Conservation
- Open Space I
- Open Space II
- Agricultural
- Smallholding
- Residential I
- Residential II
- General Residential
- Leisure Residential
- Resort
- Tourism
- Education
- Religious Purposes
- Institution
- Cemetery Use
- Municipal Purposes
- Government Purposes
- Municipal Townlands
- Special Use
- Business I
- Business II
- General Industrial
- Noxious Industry
- Extractive Industry
- Surface Infrastructure
- Roads & Streets
- Transportation Services

agriculture, land reform & rural development
Department:
Agriculture, Land Reform and Rural Development
REPUBLIC OF SOUTH AFRICA

MATJHABENG Local Municipality

MVD Kalahari

Key:
Heritage Site; Cities/Towns; Railway Lines; Eskom HV Lines; 20m Contours; Rivers; Secondary Road; Main Road; National Road; General Plans; Stand; Holding; Farm Portion; Parent Farm; Dams; Formal Protected Areas; Nature Reserve

High Potential Agriculture Area
Cadastral; High Potential Agricultural Area

Environmental Parameters
Protected Area; Critical Biodiversity Area One; Critical Biodiversity Area Two; Ecological Support Area One; Ecological Support Area Two; Other Natural Areas

0 0,04 0,08 0,16 0,24
Kilometers

MUNICIPAL CODE: FS184

HENNENMAN

MAP 11

MATJHABENG LOCAL MUNICIPALITY
LAND USE SCHEME 2021

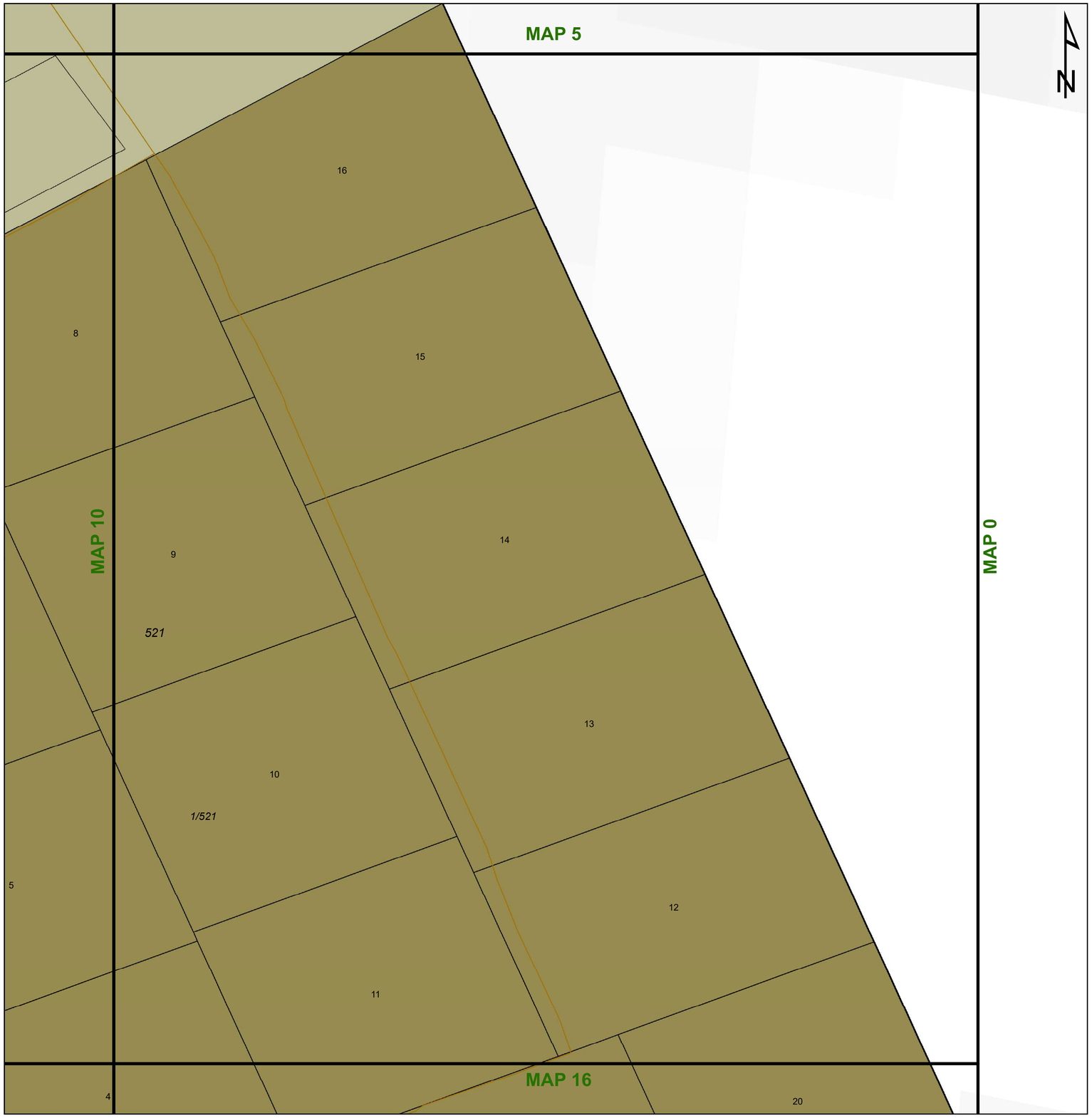

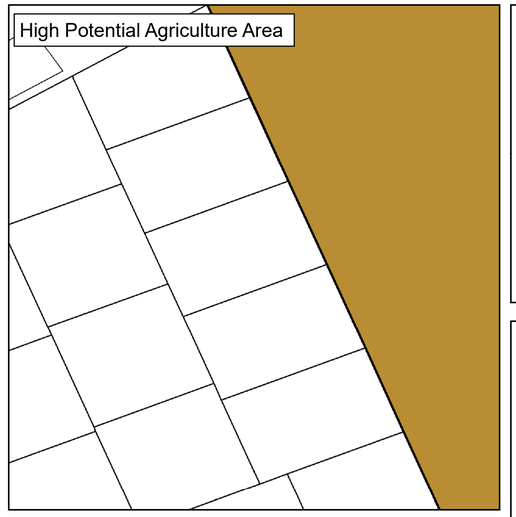

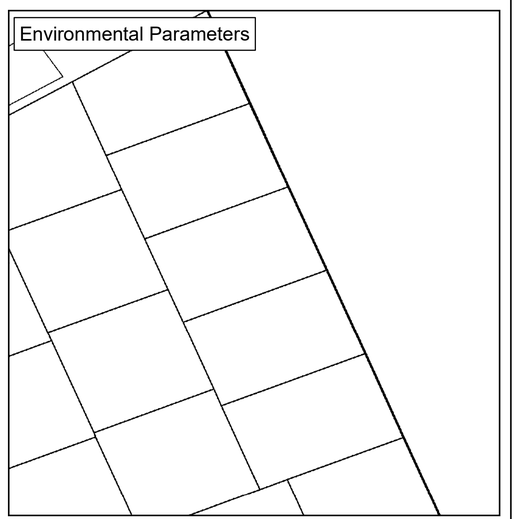

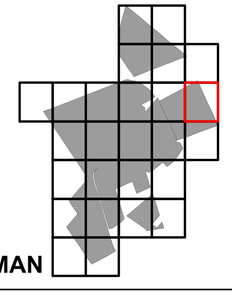

Legend

Land Use Zoning

- Conservation
- Open Space I
- Open Space II
- Agricultural
- Smallholding
- Residential I
- Residential II
- General Residential
- Leisure Residential
- Resort
- Tourism
- Education
- Religious Purposes
- Institution
- Cemetery Use
- Municipal Purposes
- Government Purposes
- Municipal Townlands
- Special Use
- Business I
- Business II
- General Industrial
- Noxious Industry
- Extractive Industry
- Surface Infrastructure
- Roads & Streets
- Transportation Services

agriculture, land reform & rural development
Department:
Agriculture, Land Reform and Rural Development
REPUBLIC OF SOUTH AFRICA

MATJHABENG
Local Municipality

MVD Kalahari

Key:
Heritage Site
Cities/Towns
Railway Lines
Eskom HV Lines
20m Contours
Rivers
Secondary Road
Main Road
National Road
General Plans
Stand
Holding
Farm Portion
Parent Farm
Dams
Formal Protected Areas
Nature Reserve
High Potential Agriculture Area
Cadastral
High Potential Agricultural Area
Environmental Parameters
Protected Area
Critical Biodiversity Area One
Critical Biodiversity Area Two
Ecological Support Area One
Ecological Support Area Two
Other Natural Areas

0 0,04 0,08 0,16 0,24
Kilometers

MUNICIPAL CODE: FS184

HENNENMAN

MAP 12

MATJHABENG LOCAL MUNICIPALITY
LAND USE SCHEME 2021

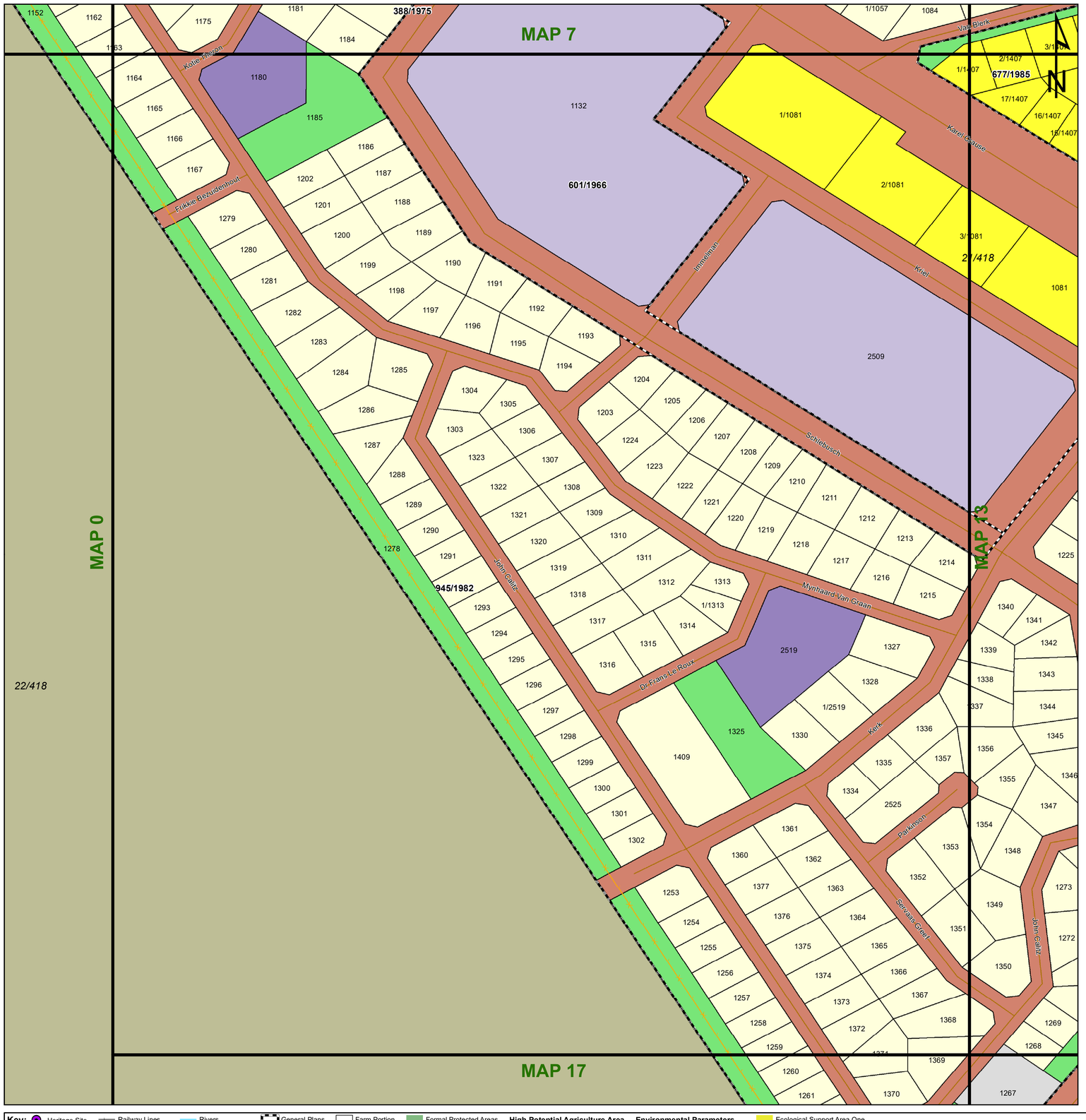

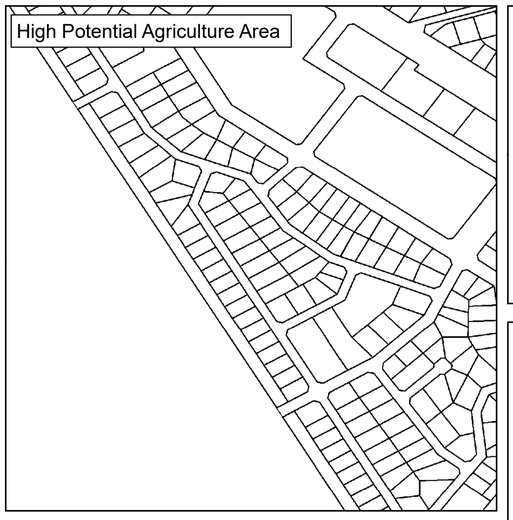

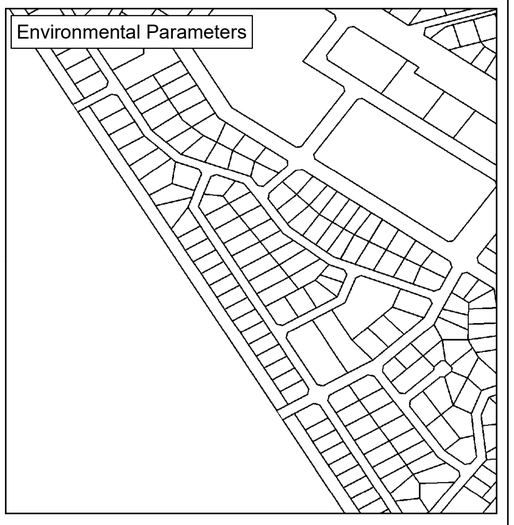



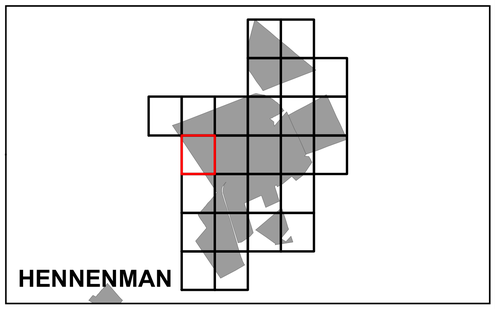

Legend

Land Use Zoning

- Conservation
- Open Space I
- Open Space II
- Agricultural
- Smallholding
- Residential I
- Residential II
- General Residential
- Leisure Residential
- Resort
- Tourism
- Education
- Religious Purposes
- Institution
- Cemetery Use
- Municipal Purposes
- Government Purposes
- Municipal Townlands
- Special Use
- Business I
- Business II
- General Industrial
- Noxious Industry
- Extractive Industry
- Surface Infrastructure
- Roads & Streets
- Transportation Services

agriculture, land reform & rural development
Department:
Agriculture, Land Reform and Rural Development
REPUBLIC OF SOUTH AFRICA

MATJHABENG
Local Municipality

MVD Kalahari

Key:
Heritage Site; Cities/Towns; Railway Lines; Eskom HV Lines; 20m Contours; Rivers; Secondary Road; Main Road; National Road; General Plans; Stand; Holding; Farm Portion; Parent Farm; Dams; Formal Protected Areas; Nature Reserve

High Potential Agriculture Area
Cadastral; High Potential Agricultural Area

Environmental Parameters
Protected Area; Critical Biodiversity Area One; Critical Biodiversity Area Two; Ecological Support Area One; Ecological Support Area Two; Other Natural Areas

0 0,04 0,08 0,16 0,24
Kilometers

MUNICIPAL CODE: FS184 | **HENNENMAN** | **MAP 13**

MATJHABENG LOCAL MUNICIPALITY LAND USE SCHEME 2021

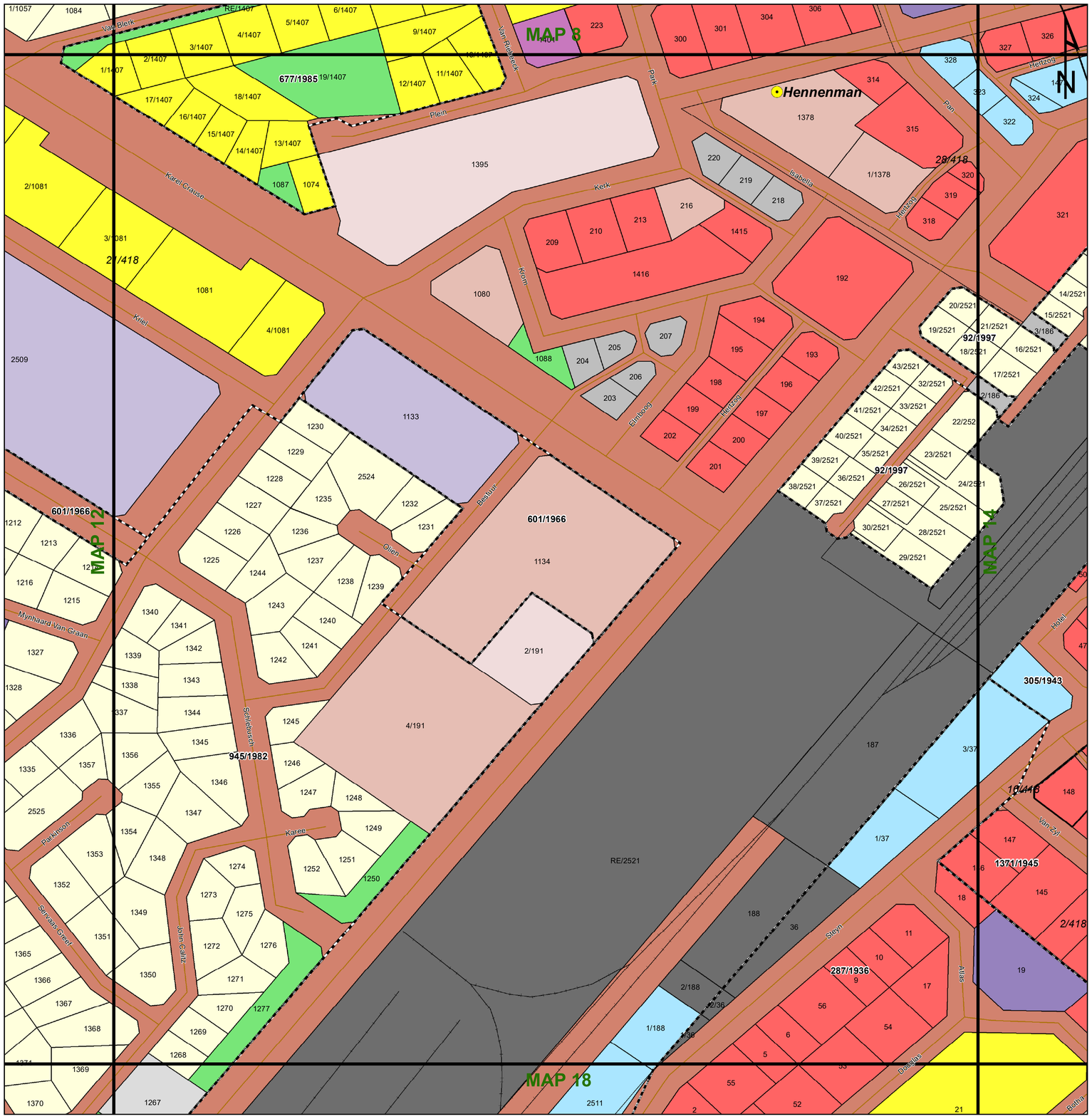

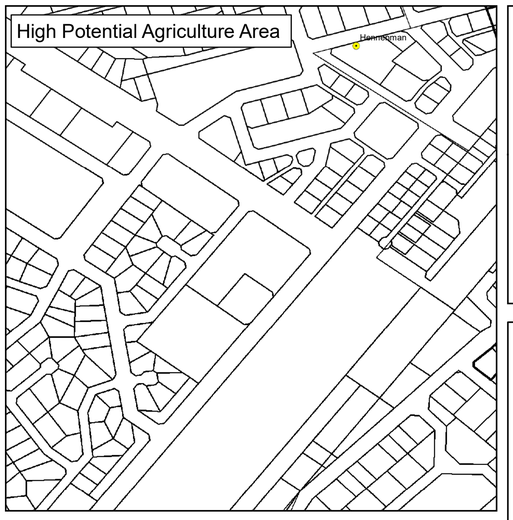

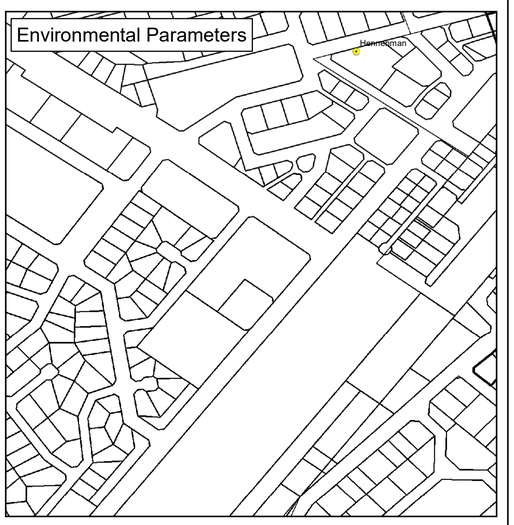



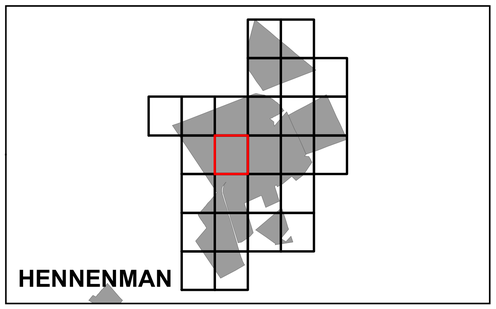

Legend

Land Use Zoning

- Conservation
- Open Space I
- Open Space II
- Agricultural
- Smallholding
- Residential I
- Residential II
- General Residential
- Leisure Residential
- Resort
- Tourism
- Education
- Religious Purposes
- Institution
- Cemetery Use
- Municipal Purposes
- Government Purposes
- Municipal Townlands
- Special Use
- Business I
- Business II
- General Industrial
- Noxious Industry
- Extractive Industry
- Surface Infrastructure
- Roads & Streets
- Transportation Services

agriculture, land reform & rural development
Department:
Agriculture, Land Reform and Rural Development
REPUBLIC OF SOUTH AFRICA

MATJHABENG
Local Municipality

MVD Kalahari

Key:
Heritage Site; Cities/Towns; Railway Lines; Eskom HV Lines; 20m Contours; Rivers; Secondary Road; Main Road; National Road; General Plans; Stand; Holding; Farm Portion; Parent Farm; Dams; Formal Protected Areas; Nature Reserve

High Potential Agriculture Area
Cadastral; High Potential Agricultural Area

Environmental Parameters
Protected Area; Critical Biodiversity Area One; Critical Biodiversity Area Two; Ecological Support Area One; Ecological Support Area Two; Other Natural Areas

0 0,04 0,08 0,16 0,24
Kilometers

MUNICIPAL CODE: FS184 | **HENNENMAN** | **MAP 14**

MATJHABENG LOCAL MUNICIPALITY LAND USE SCHEME 2021

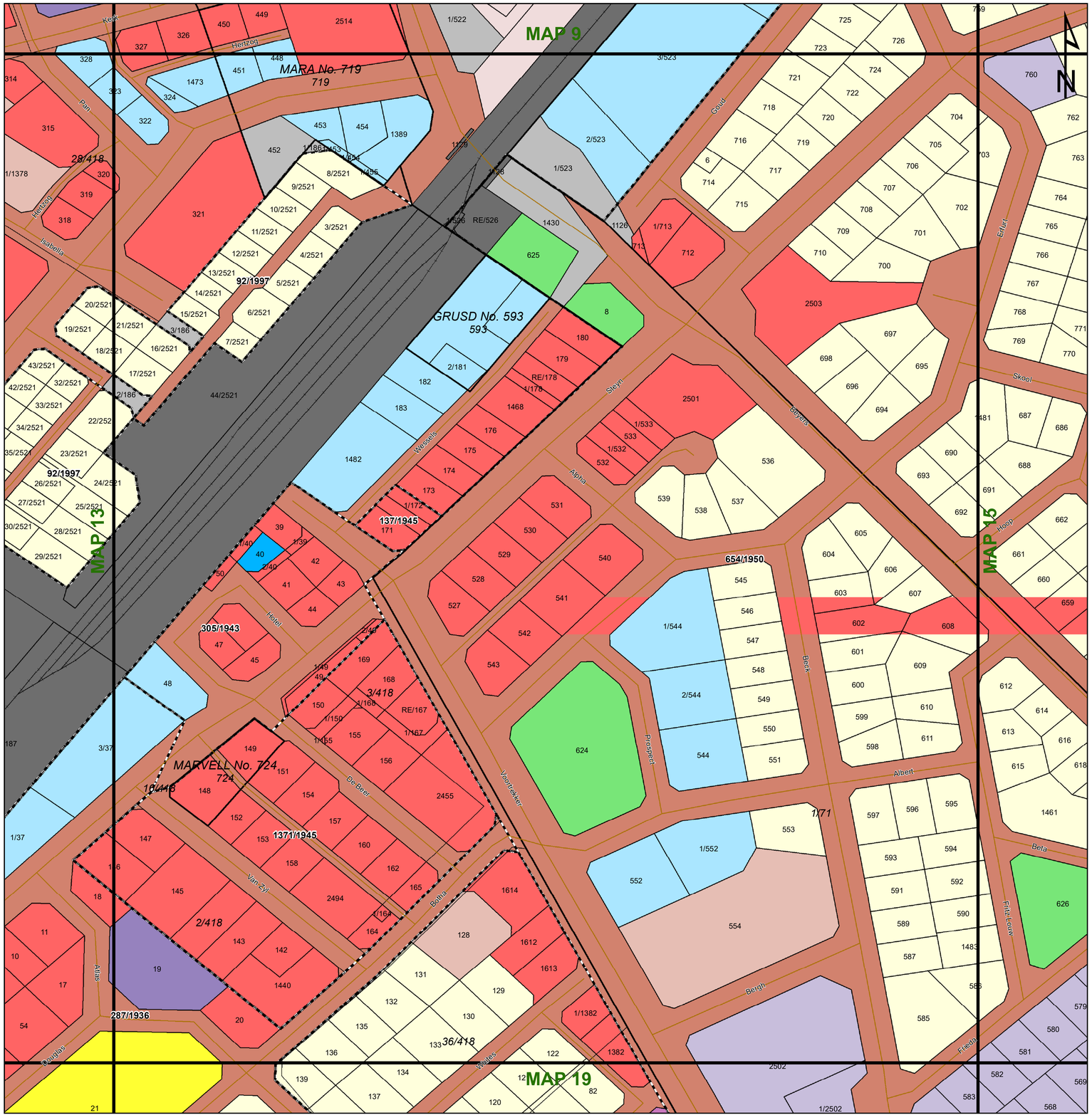

High Potential Agriculture Area

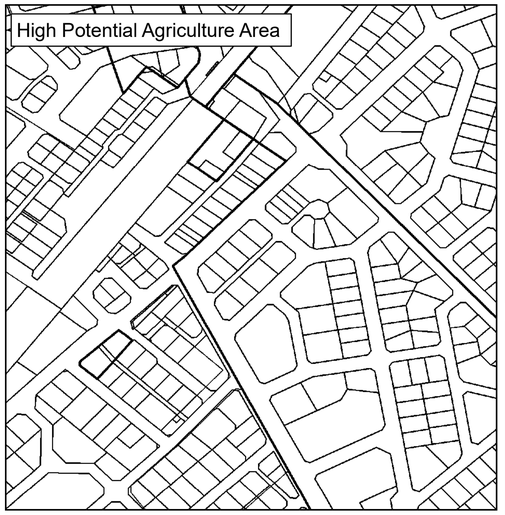

Environmental Parameters

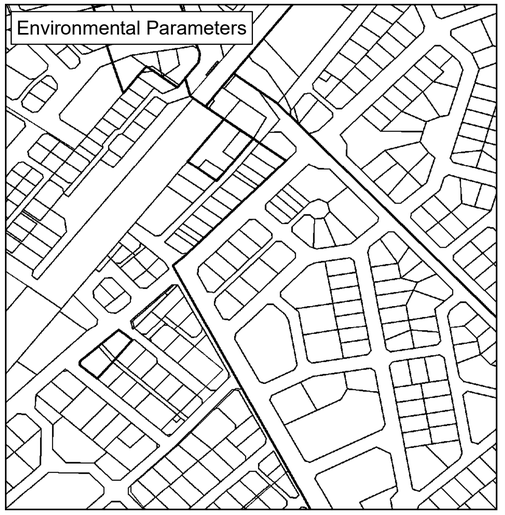

Aerial Imagery



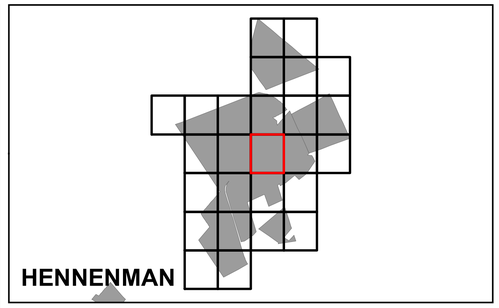

Legend

Land Use Zoning

- Conservation
- Open Space I
- Open Space II
- Agricultural
- Smallholding
- Residential I
- Residential II
- General Residential
- Leisure Residential
- Resort
- Tourism
- Education
- Religious Purposes
- Institution
- Cemetery Use
- Municipal Purposes
- Government Purposes
- Municipal Townlands
- Special Use
- Business I
- Business II
- General Industrial
- Noxious Industry
- Extractive Industry
- Surface Infrastructure
- Roads & Streets
- Transportation Services

agriculture, land reform & rural development
Department:
Agriculture, Land Reform and Rural Development
REPUBLIC OF SOUTH AFRICA

MATJHABENG Local Municipality

MVD Kalahari

Key:
Heritage Site; Cities/Towns; Railway Lines; Eskom HV Lines; 20m Contours; Rivers; Secondary Road; Main Road; National Road; General Plans; Stand; Holding; Farm Portion; Parent Farm; Dams; Formal Protected Areas; Nature Reserve

High Potential Agriculture Area
Cadastral; High Potential Agricultural Area

Environmental Parameters
Protected Area; Critical Biodiversity Area One; Critical Biodiversity Area Two; Ecological Support Area One; Ecological Support Area Two; Other Natural Areas

0 0,04 0,08 0,16 0,24
Kilometers

MUNICIPAL CODE: FS184

HENNENMAN

MAP 15

MATJHABENG LOCAL MUNICIPALITY
LAND USE SCHEME 2021

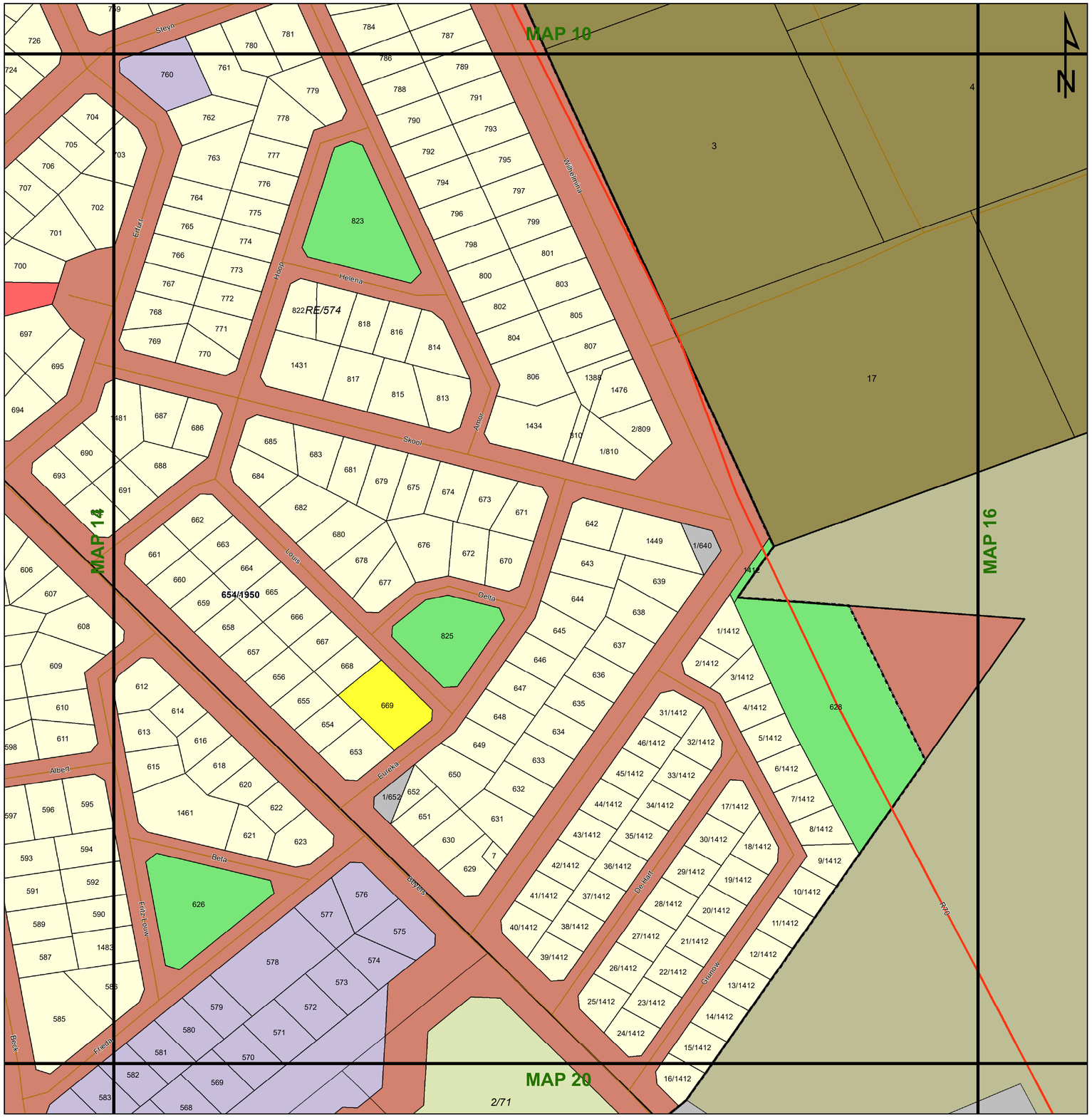

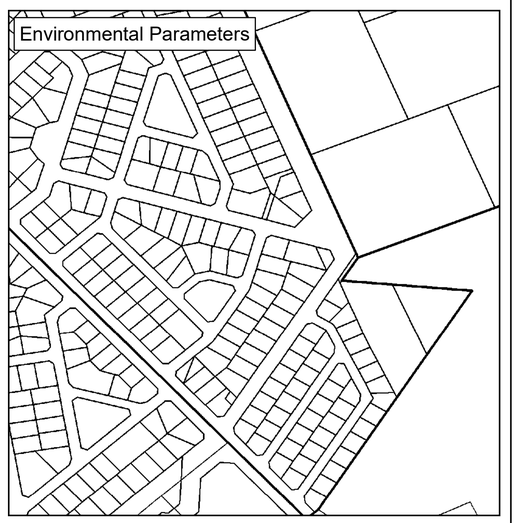

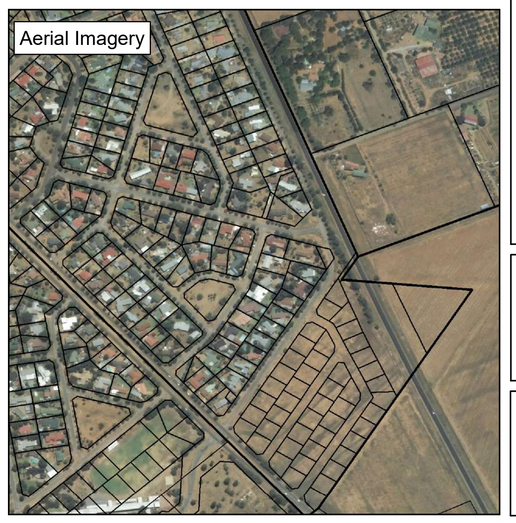

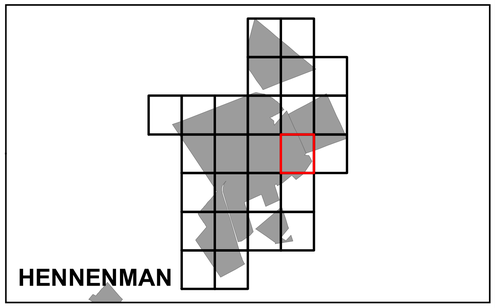

Legend

Land Use Zoning

- Conservation
- Open Space I
- Open Space II
- Agricultural
- Smallholding
- Residential I
- Residential II
- General Residential
- Leisure Residential
- Resort
- Tourism
- Education
- Religious Purposes
- Institution
- Cemetery Use
- Municipal Purposes
- Government Purposes
- Municipal Townlands
- Special Use
- Business I
- Business II
- General Industrial
- Noxious Industry
- Extractive Industry
- Surface Infrastructure
- Roads & Streets
- Transportation Services

agriculture, land reform & rural development
Department:
Agriculture, Land Reform and Rural Development
REPUBLIC OF SOUTH AFRICA

MATJHABENG
Local Municipality

MVD Kalahari

Key:
Heritage Site; Cities/Towns; Railway Lines; Eskom HV Lines; 20m Contours; Rivers; Secondary Road; Main Road; National Road; General Plans; Stand; Holding; Farm Portion; Parent Farm; Dams; Formal Protected Areas; Nature Reserve

High Potential Agriculture Area
Cadastral; High Potential Agricultural Area

Environmental Parameters
Protected Area; Critical Biodiversity Area One; Critical Biodiversity Area Two; Ecological Support Area One; Ecological Support Area Two; Other Natural Areas

0 0,04 0,08 0,16 0,24
Kilometers

MUNICIPAL CODE: FS184 | **HENNENMAN** | **MAP 16**

MATJHABENG LOCAL MUNICIPALITY LAND USE SCHEME 2021

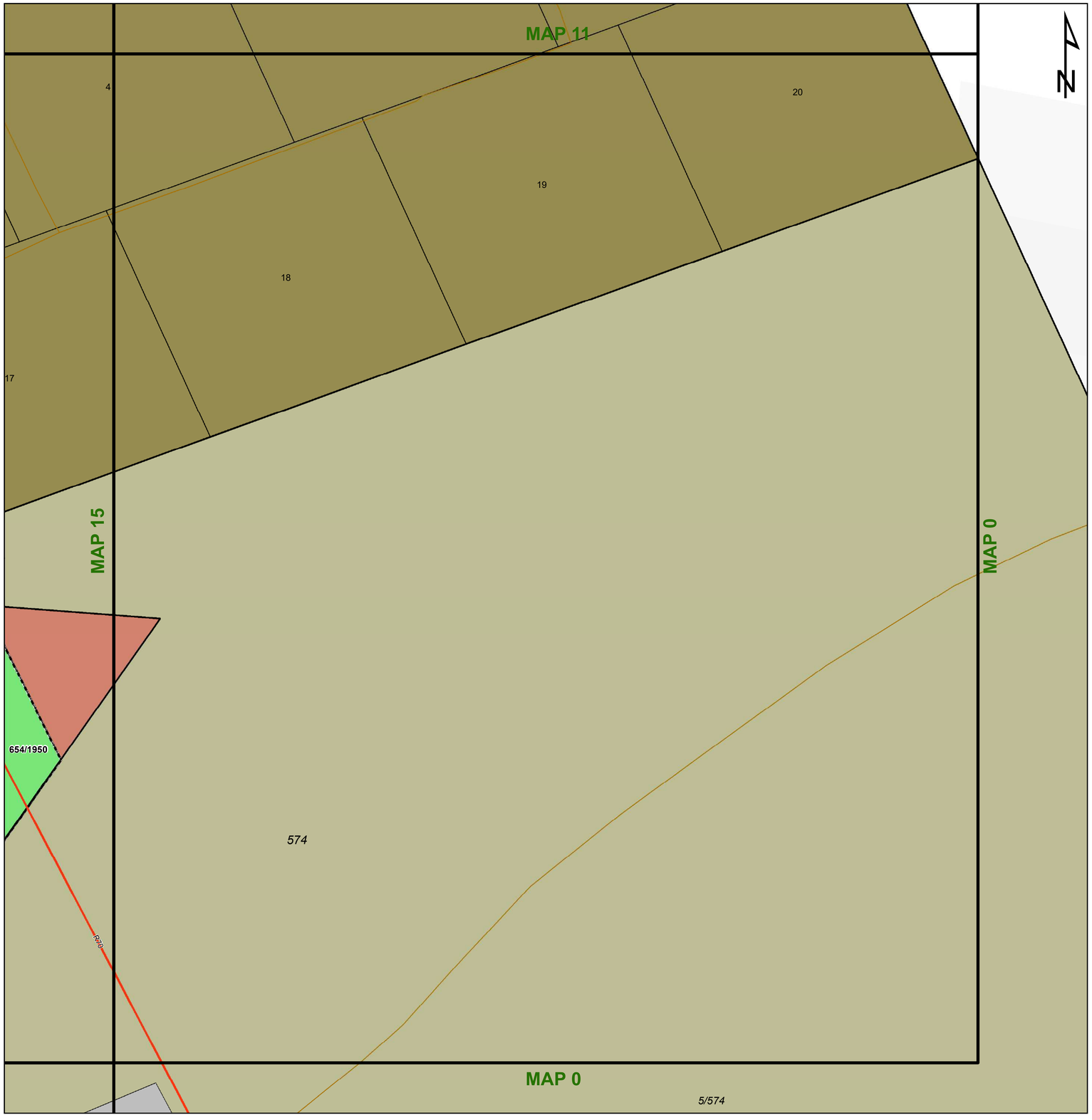

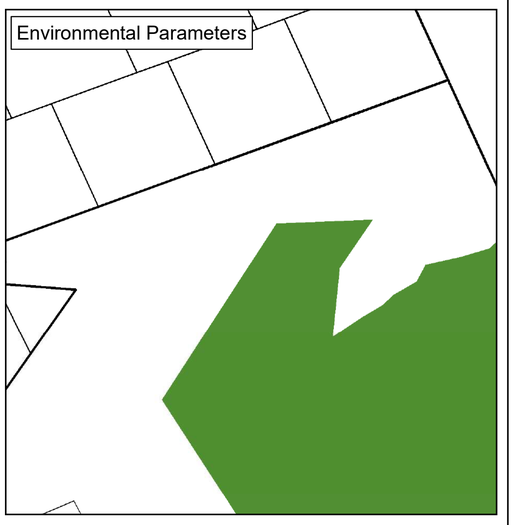



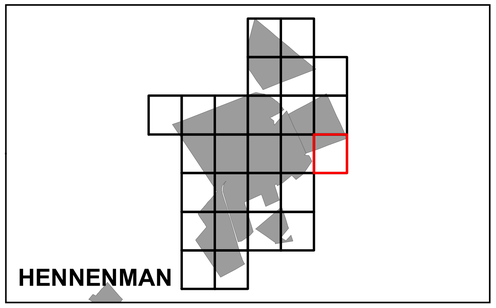

Legend

Land Use Zoning

- Conservation
- Open Space I
- Open Space II
- Agricultural
- Smallholding
- Residential I
- Residential II
- General Residential
- Leisure Residential
- Resort
- Tourism
- Education
- Religious Purposes
- Institution
- Cemetery Use
- Municipal Purposes
- Government Purposes
- Municipal Townlands
- Special Use
- Business I
- Business II
- General Industrial
- Noxious Industry
- Extractive Industry
- Surface Infrastructure
- Roads & Streets
- Transportation Services

agriculture, land reform & rural development
Department:
Agriculture, Land Reform and Rural Development
REPUBLIC OF SOUTH AFRICA

MATJHABENG Local Municipality

MVD Kalahari

Key:
Heritage Site; Cities/Towns; Railway Lines; Eskom HV Lines; 20m Contours; Rivers; Secondary Road; Main Road; National Road; General Plans; Stand; Holding; Farm Portion; Parent Farm; Dams; Formal Protected Areas; Nature Reserve

High Potential Agriculture Area
Cadastral; High Potential Agricultural Area

Environmental Parameters
Protected Area; Critical Biodiversity Area One; Critical Biodiversity Area Two; Ecological Support Area One; Ecological Support Area Two; Other Natural Areas

0 0,04 0,08 0,16 0,24
Kilometers

MUNICIPAL CODE: FS184

HENNENMAN

MAP 17

MATJHABENG LOCAL MUNICIPALITY
LAND USE SCHEME 2021

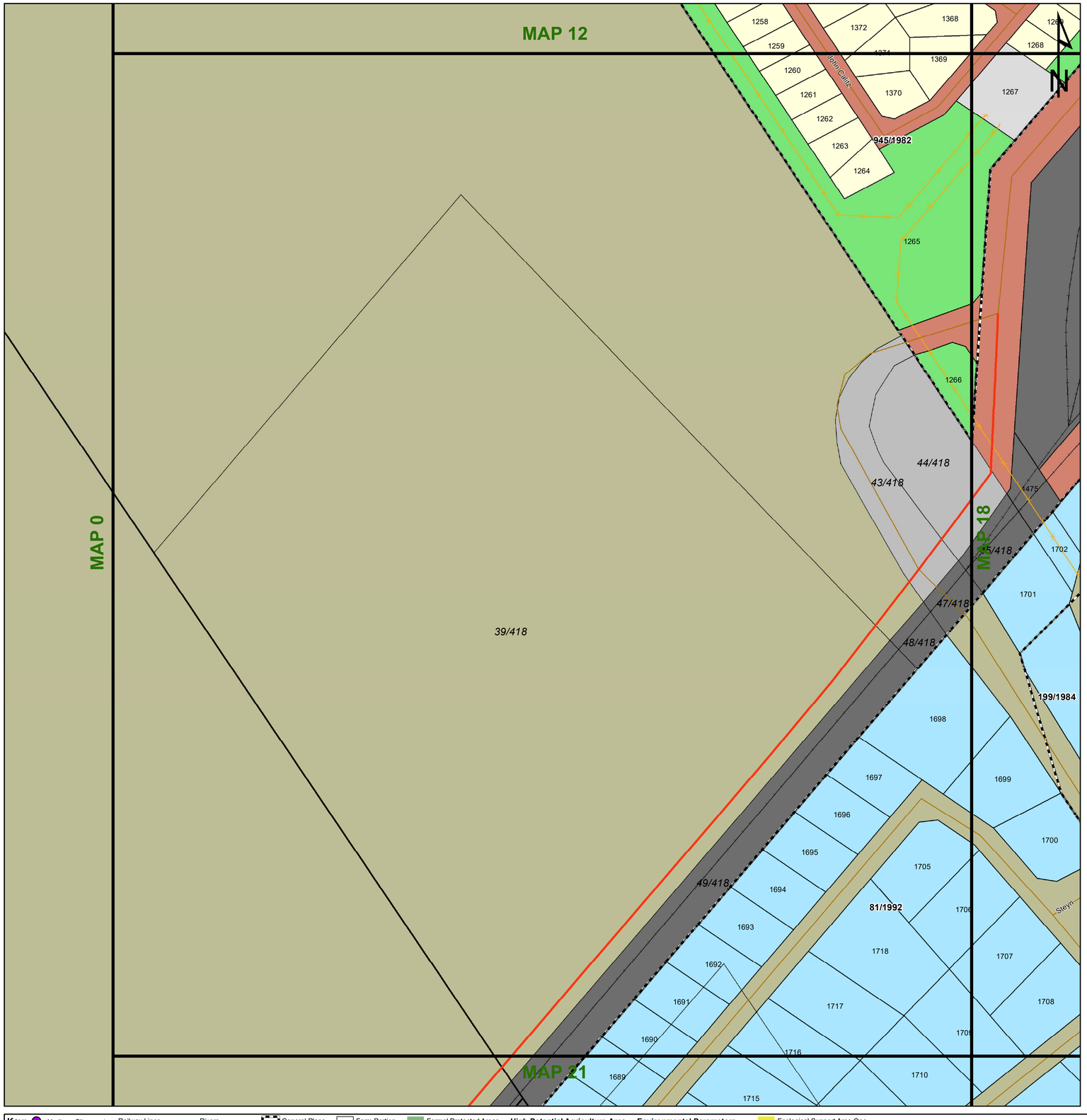

High Potential Agriculture Area

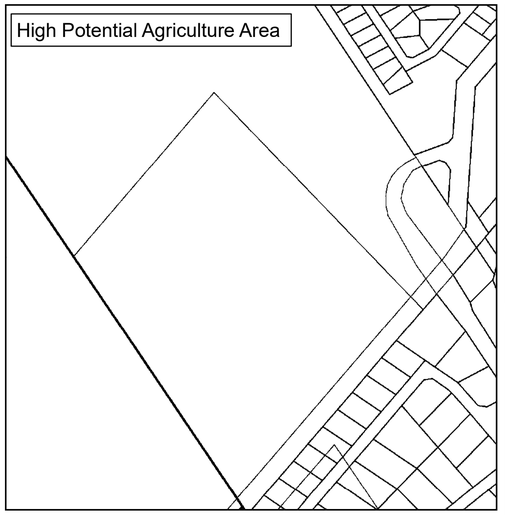

Environmental Parameters

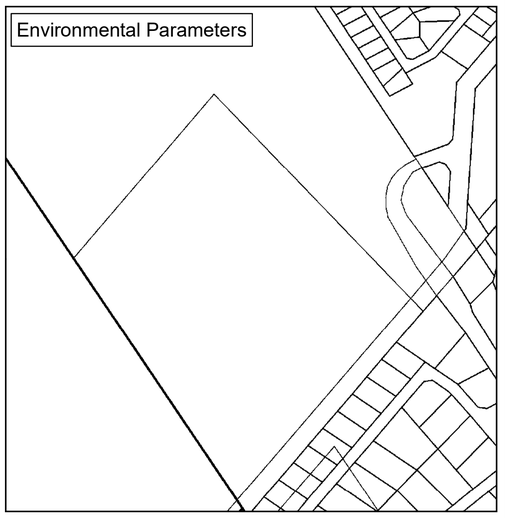

Aerial Imagery



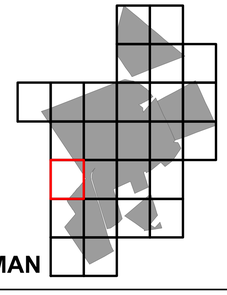

Legend

Land Use Zoning

- Conservation
- Open Space I
- Open Space II
- Agricultural
- Smallholding
- Residential I
- Residential II
- General Residential
- Leisure Residential
- Resort
- Tourism
- Education
- Religious Purposes
- Institution
- Cemetery Use
- Municipal Purposes
- Government Purposes
- Municipal Townlands
- Special Use
- Business I
- Business II
- General Industrial
- Noxious Industry
- Extractive Industry
- Surface Infrastructure
- Roads & Streets
- Transportation Services

agriculture, land reform & rural development
Department:
Agriculture, Land Reform and Rural Development
REPUBLIC OF SOUTH AFRICA

MATJHABENG
Local Municipality

MVD Kalahari

Key:

- Heritage Site
- Cities/Towns
- Railway Lines
- Eskom HV Lines
- 20m Contours
- Rivers
- Secondary Road
- Main Road
- National Road
- General Plans
- Stand
- Holding
- Farm Portion
- Parent Farm
- Dams
- Formal Protected Areas
- Nature Reserve

High Potential Agriculture Area

- Cadastral
- High Potential Agricultural Area

Environmental Parameters

- Protected Area
- Critical Biodiversity Area One
- Critical Biodiversity Area Two
- Ecological Support Area One
- Ecological Support Area Two
- Other Natural Areas

0 0,04 0,08 0,16 0,24
Kilometers

MUNICIPAL CODE: FS184

HENNENMAN

MAP 18

MATJHABENG LOCAL MUNICIPALITY
LAND USE SCHEME 2021

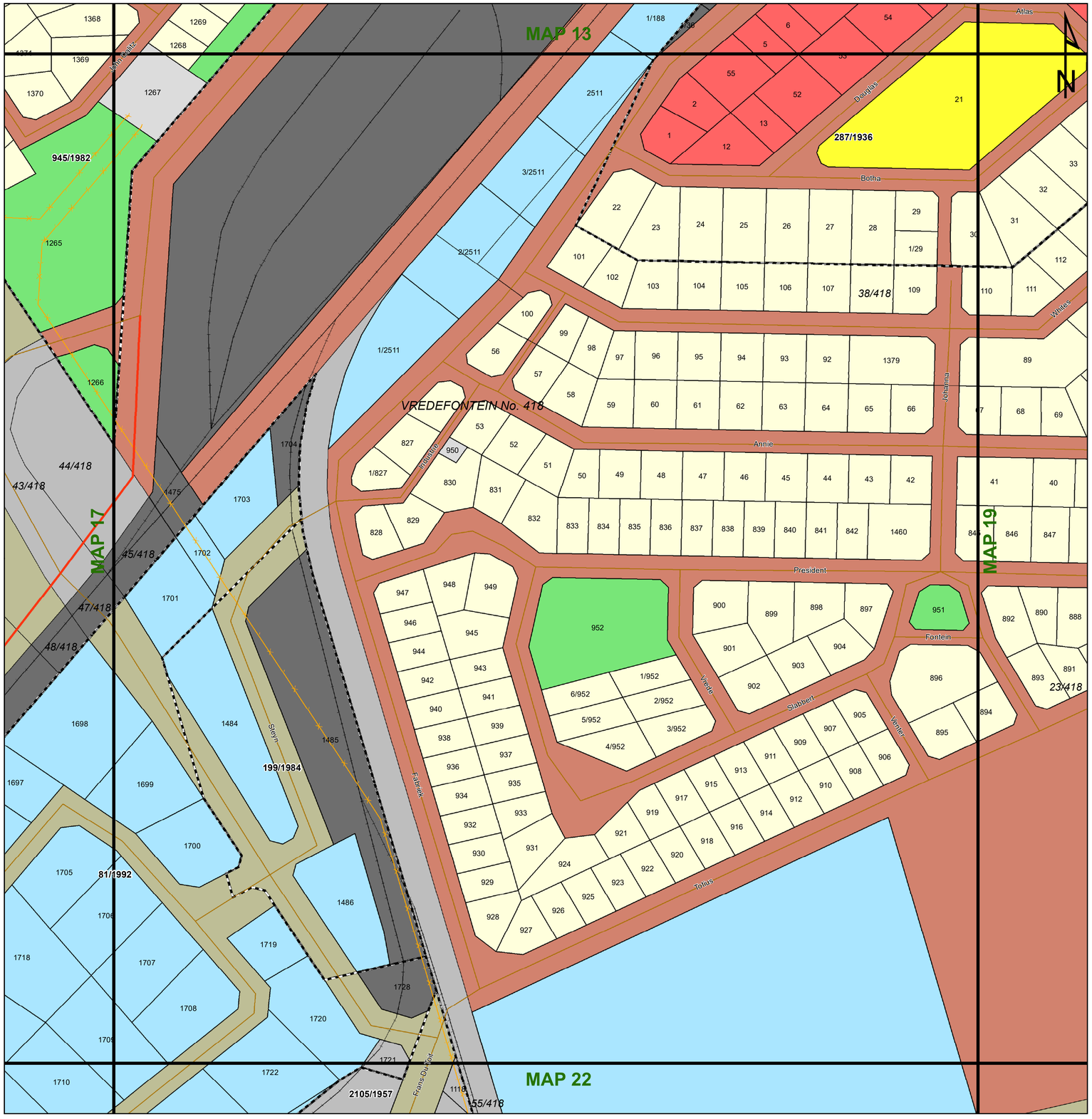

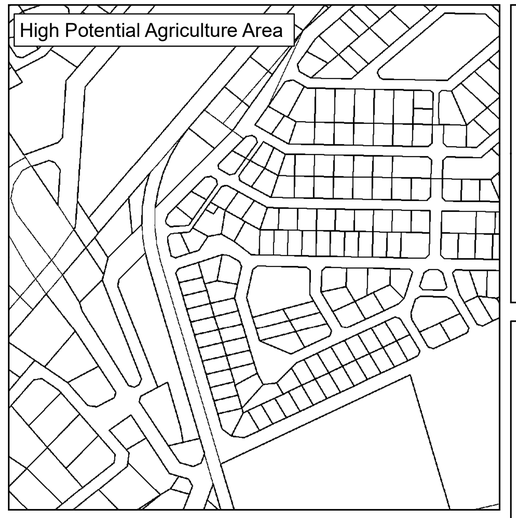

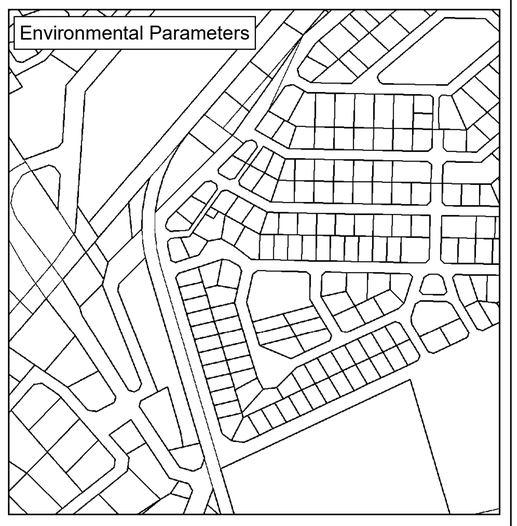



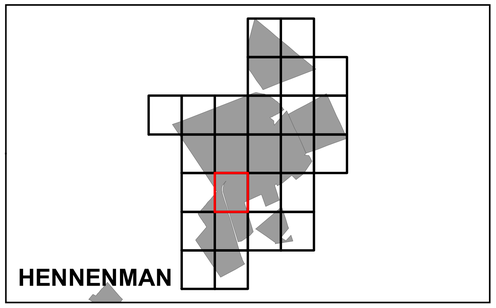

Legend

Land Use Zoning

- Conservation
- Open Space I
- Open Space II
- Agricultural
- Smallholding
- Residential I
- Residential II
- General Residential
- Leisure Residential
- Resort
- Tourism
- Education
- Religious Purposes
- Institution
- Cemetery Use
- Municipal Purposes
- Government Purposes
- Municipal Townlands
- Special Use
- Business I
- Business II
- General Industrial
- Noxious Industry
- Extractive Industry
- Surface Infrastructure
- Roads & Streets
- Transportation Services

agriculture, land reform & rural development
Department:
Agriculture, Land Reform and Rural Development
REPUBLIC OF SOUTH AFRICA

MATJHABENG
Local Municipality

MVD Kalahari

Key:
Heritage Site; Cities/Towns; Railway Lines; Eskom HV Lines; 20m Contours; Rivers; Secondary Road; Main Road; National Road; General Plans; Stand; Holding; Farm Portion; Parent Farm; Dams; Formal Protected Areas; Nature Reserve

High Potential Agriculture Area
Cadastral; High Potential Agricultural Area

Environmental Parameters
Protected Area; Critical Biodiversity Area One; Critical Biodiversity Area Two; Ecological Support Area One; Ecological Support Area Two; Other Natural Areas

0 0,04 0,08 0,16 0,24
Kilometers

MUNICIPAL CODE: FS184 | **HENNENMAN** | **MAP 19**

MATJHABENG LOCAL MUNICIPALITY LAND USE SCHEME 2021

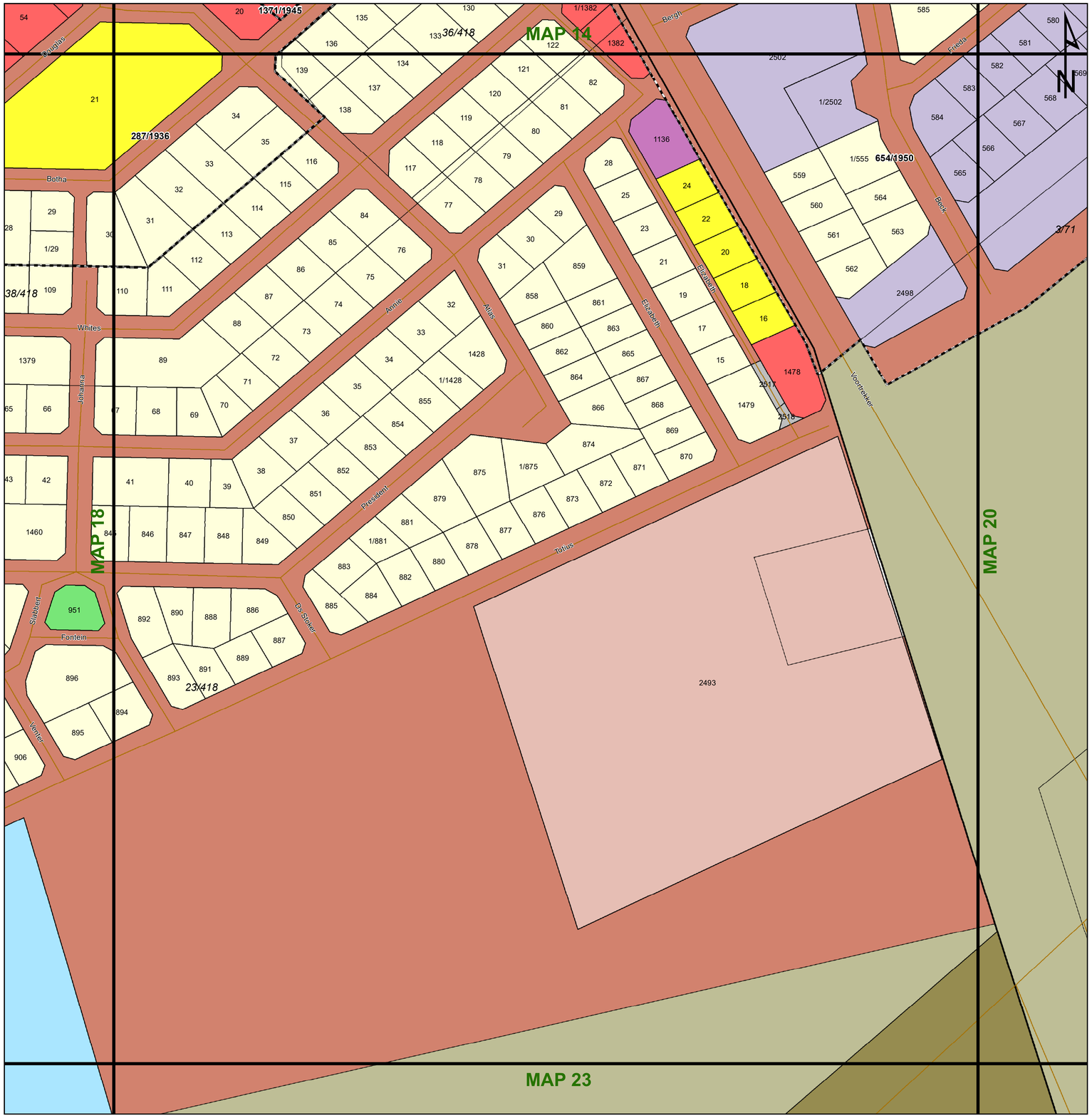

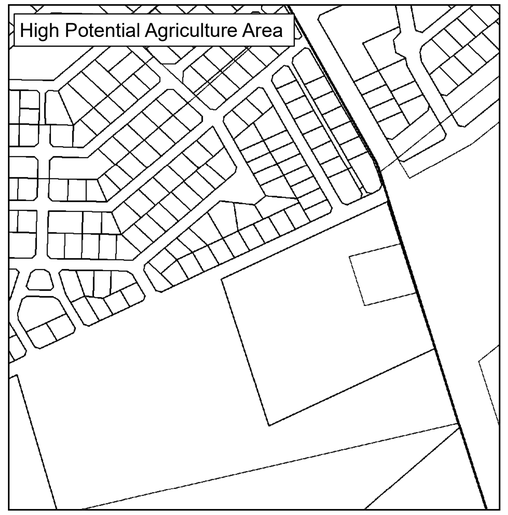

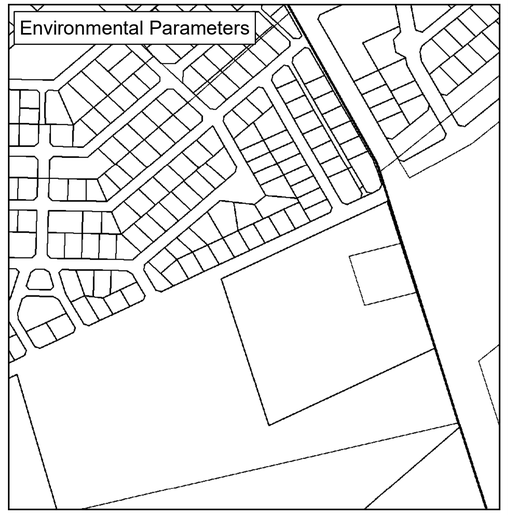



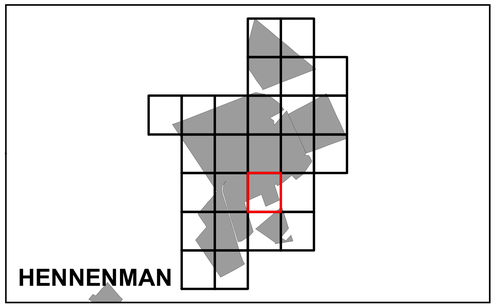

Legend

Land Use Zoning

- Conservation
- Open Space I
- Open Space II
- Agricultural
- Smallholding
- Residential I
- Residential II
- General Residential
- Leisure Residential
- Resort
- Tourism
- Education
- Religious Purposes
- Institution
- Cemetery Use
- Municipal Purposes
- Government Purposes
- Municipal Townlands
- Special Use
- Business I
- Business II
- General Industrial
- Noxious Industry
- Extractive Industry
- Surface Infrastructure
- Roads & Streets
- Transportation Services

agriculture, land reform & rural development
Department:
Agriculture, Land Reform and Rural Development
REPUBLIC OF SOUTH AFRICA

MATJHABENG Local Municipality

MVD Kalahari

Key:
Heritage Site; Cities/Towns; Railway Lines; Eskom HV Lines; 20m Contours; Rivers; Secondary Road; Main Road; National Road; General Plans; Stand; Holding; Farm Portion; Parent Farm; Dams; Formal Protected Areas; Nature Reserve

High Potential Agriculture Area
Cadastral; High Potential Agricultural Area

Environmental Parameters
Protected Area; Critical Biodiversity Area One; Critical Biodiversity Area Two; Ecological Support Area One; Ecological Support Area Two; Other Natural Areas

0 0,04 0,08 0,16 0,24
Kilometers

MUNICIPAL CODE: FS184 | **HENNENMAN** | **MAP 20**

MATJHABENG LOCAL MUNICIPALITY LAND USE SCHEME 2021

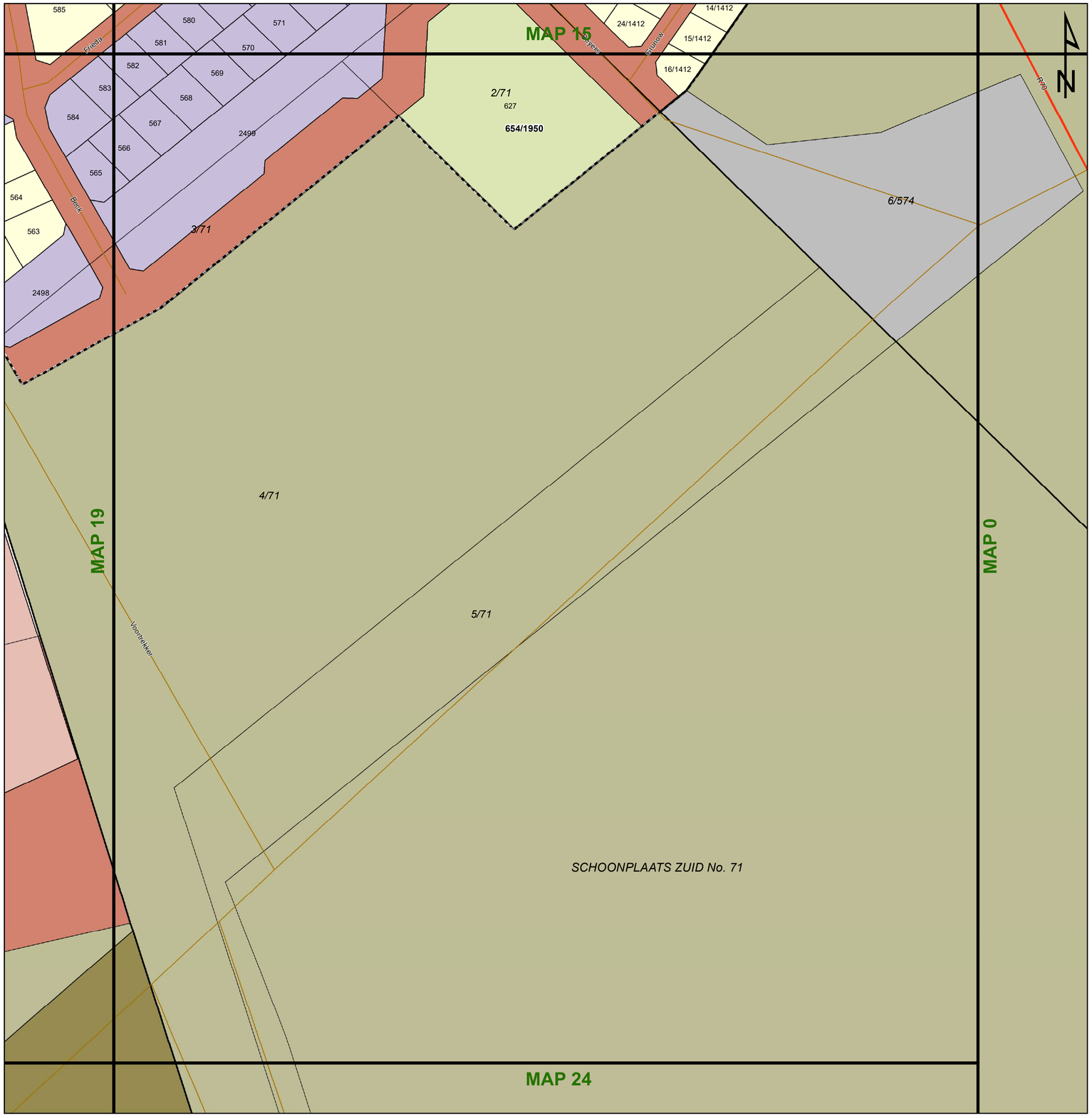

High Potential Agriculture Area

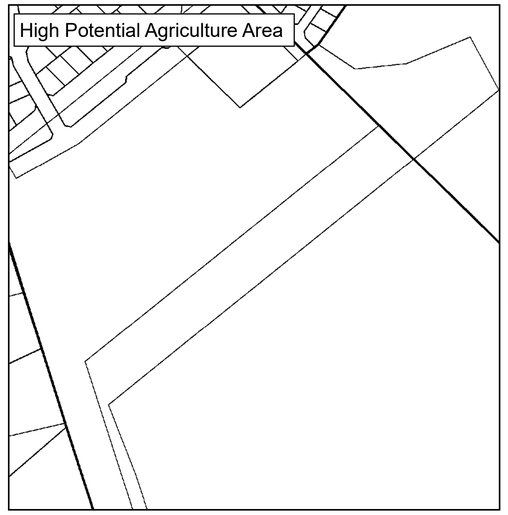

Environmental Parameters

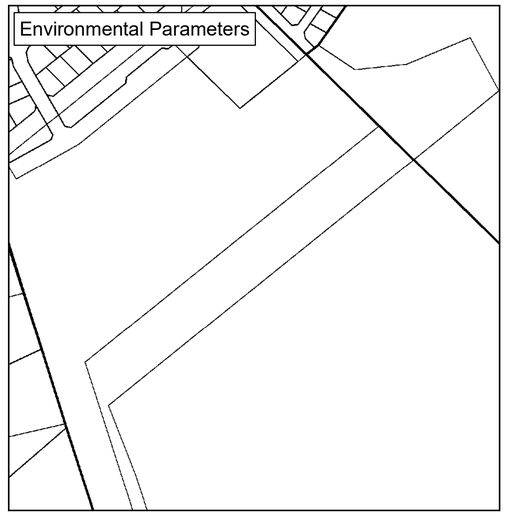

Aerial Imagery

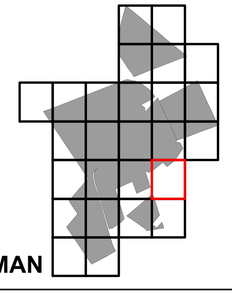

Legend

Land Use Zoning

- Conservation
- Open Space I
- Open Space II
- Agricultural
- Smallholding
- Residential I
- Residential II
- General Residential
- Leisure Residential
- Resort
- Tourism
- Education
- Religious Purposes
- Institution
- Cemetery Use
- Municipal Purposes
- Government Purposes
- Municipal Townlands
- Special Use
- Business I
- Business II
- General Industrial
- Noxious Industry
- Extractive Industry
- Surface Infrastructure
- Roads & Streets
- Transportation Services

agriculture, land reform & rural development

Department:
Agriculture, Land Reform and Rural Development
REPUBLIC OF SOUTH AFRICA

MATJHABENG
Local Municipality

MVD Kalahari

Key:

- Heritage Site
- Cities/Towns
- Railway Lines
- Eskom HV Lines
- 20m Contours
- Rivers
- Secondary Road
- Main Road
- National Road
- General Plans
- Stand
- Holding
- Farm Portion
- Parent Farm
- Dams
- Formal Protected Areas
- Nature Reserve

High Potential Agriculture Area

- Cadastral
- High Potential Agricultural Area

Environmental Parameters

- Protected Area
- Critical Biodiversity Area One
- Critical Biodiversity Area Two
- Ecological Support Area One
- Ecological Support Area Two
- Other Natural Areas

0 0,04 0,08 0,16 0,24
Kilometers

MUNICIPAL CODE: FS184 | **HENNENMAN** | **MAP 21**

MATJHABENG LOCAL MUNICIPALITY LAND USE SCHEME 2021

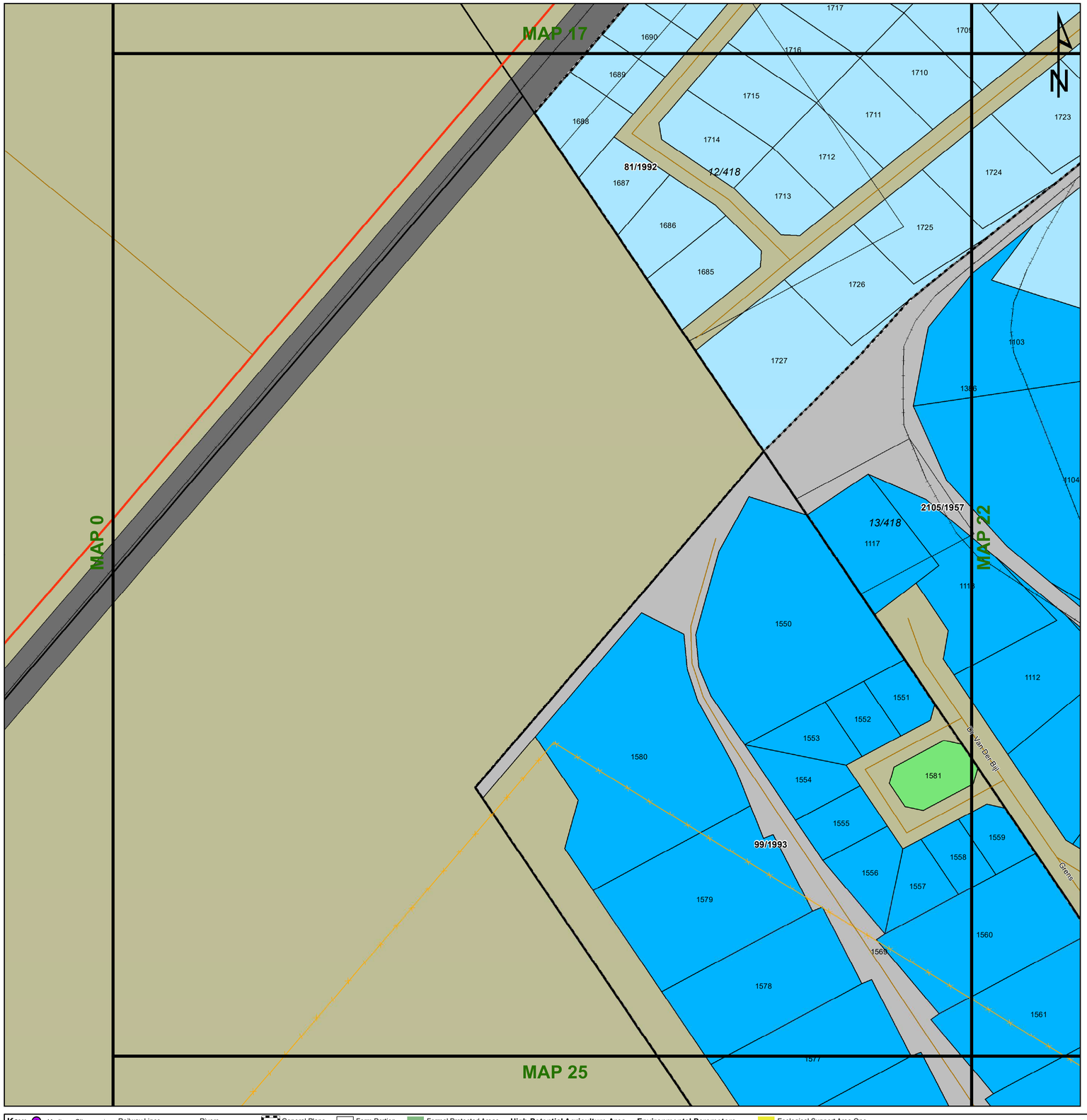

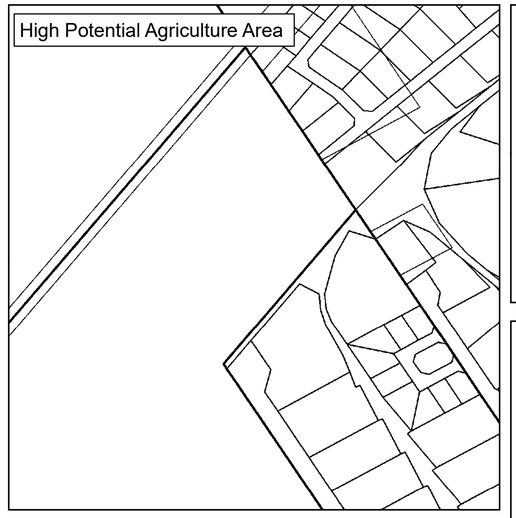

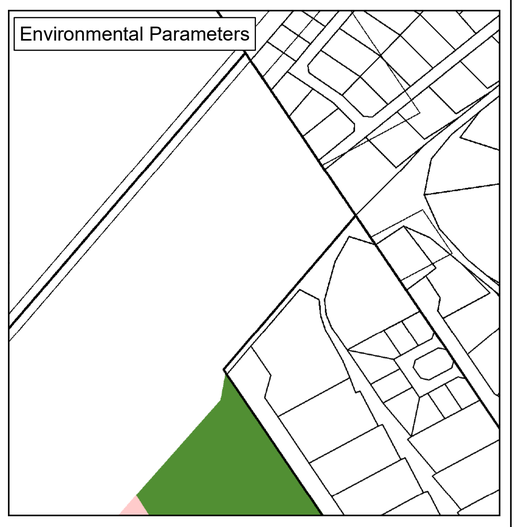



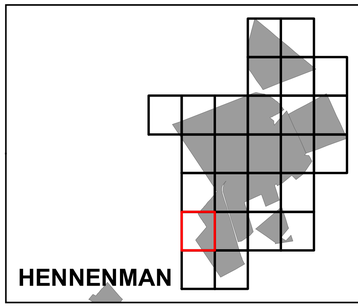

Legend

Land Use Zoning

- Conservation
- Open Space I
- Open Space II
- Agricultural
- Smallholding
- Residential I
- Residential II
- General Residential
- Leisure Residential
- Resort
- Tourism
- Education
- Religious Purposes
- Institution
- Cemetery Use
- Municipal Purposes
- Government Purposes
- Municipal Townlands
- Special Use
- Business I
- Business II
- General Industrial
- Noxious Industry
- Extractive Industry
- Surface Infrastructure
- Roads & Streets
- Transportation Services

agriculture, land reform & rural development

Department:
Agriculture, Land Reform and Rural Development
REPUBLIC OF SOUTH AFRICA

MATJHABENG
Local Municipality

MVD Kalahari

Key:
Heritage Site
Cities/Towns
Railway Lines
Eskom HV Lines
20m Contours
Rivers
Secondary Road
Main Road
National Road
General Plans
Stand
Holding
Farm Portion
Parent Farm
Dams
Formal Protected Areas
Nature Reserve

High Potential Agriculture Area
Cadastral
High Potential Agricultural Area

Environmental Parameters
Protected Area
Critical Biodiversity Area One
Critical Biodiversity Area Two
Ecological Support Area One
Ecological Support Area Two
Other Natural Areas

0 0,04 0,08 0,16 0,24
Kilometers

MUNICIPAL CODE: FS184

HENNENMAN

MAP 22

MATJHABENG LOCAL MUNICIPALITY
LAND USE SCHEME 2021

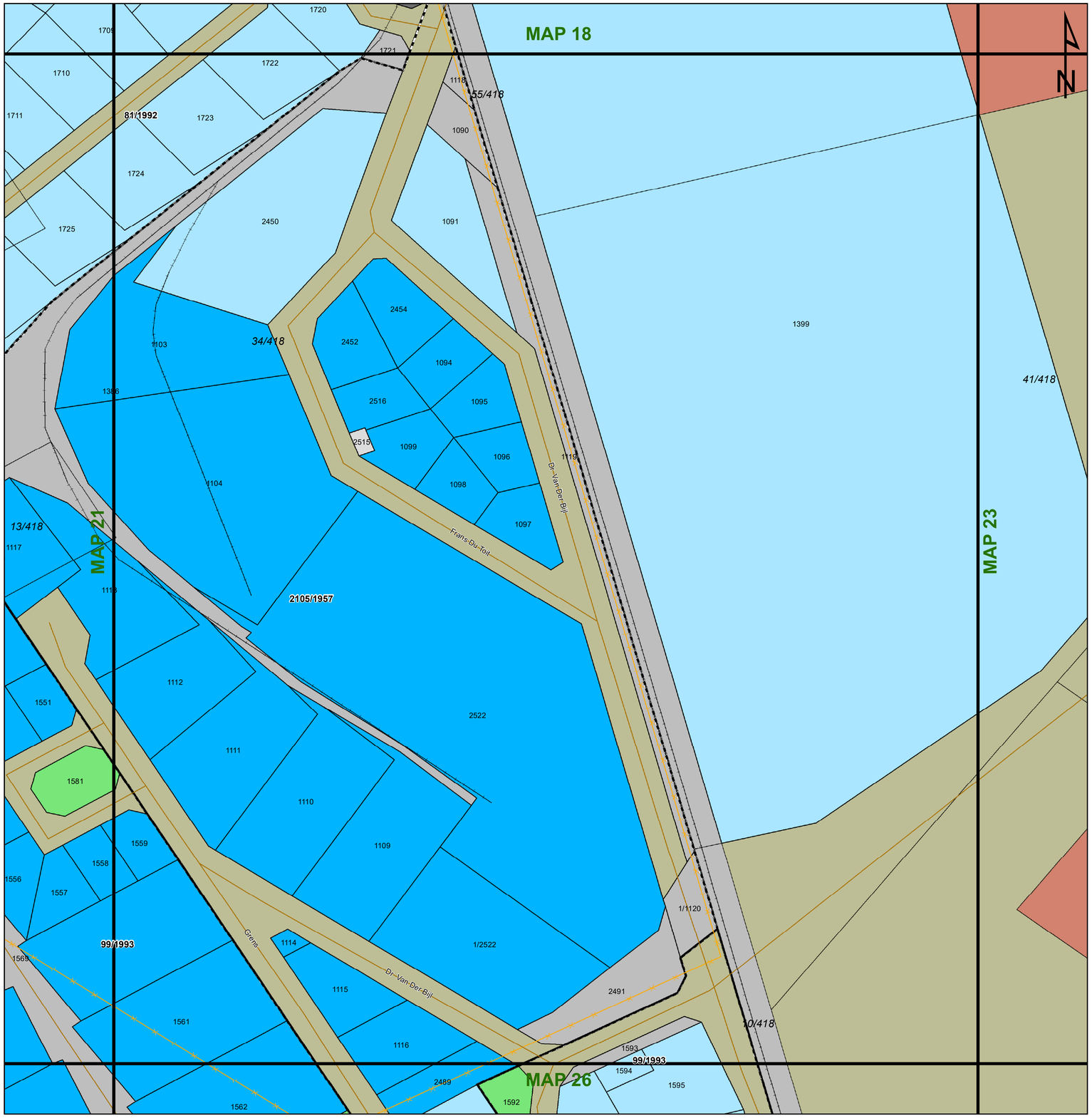

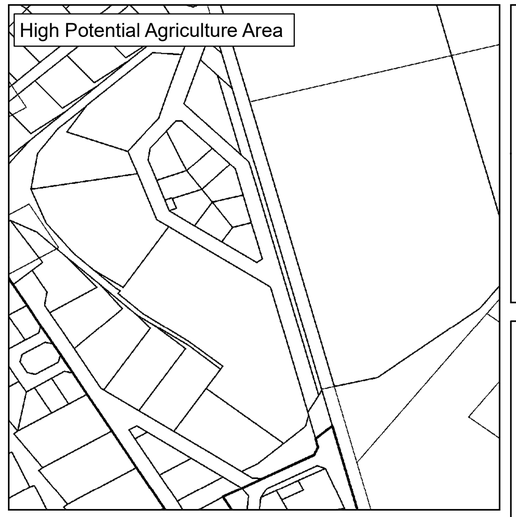

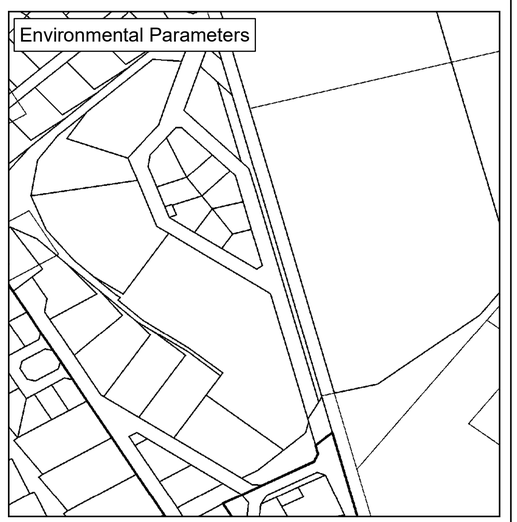

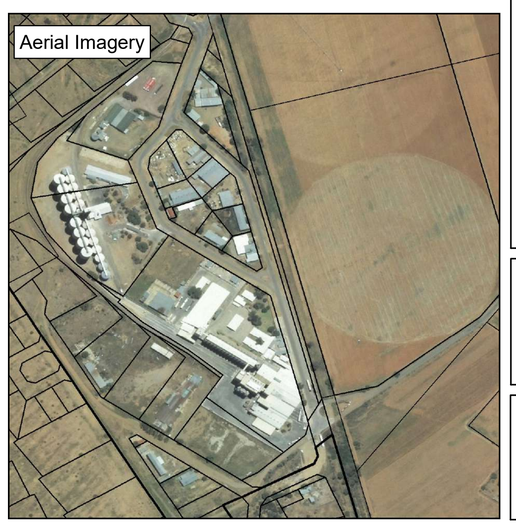

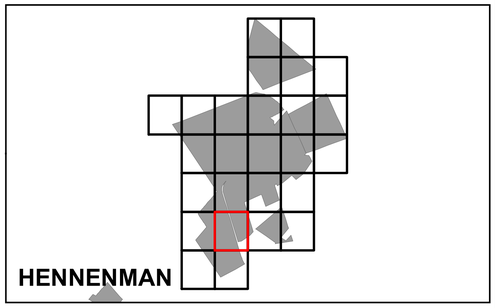

Legend

Land Use Zoning

- Conservation
- Open Space I
- Open Space II
- Agricultural
- Smallholding
- Residential I
- Residential II
- General Residential
- Leisure Residential
- Resort
- Tourism
- Education
- Religious Purposes
- Institution
- Cemetery Use
- Municipal Purposes
- Government Purposes
- Municipal Townlands
- Special Use
- Business I
- Business II
- General Industrial
- Noxious Industry
- Extractive Industry
- Surface Infrastructure
- Roads & Streets
- Transportation Services

agriculture, land reform & rural development
Department:
Agriculture, Land Reform and Rural Development
REPUBLIC OF SOUTH AFRICA

MATJHABENG
Local Municipality

MVD Kalahari

Key:
Heritage Site; Cities/Towns; Railway Lines; Eskom HV Lines; 20m Contours; Rivers; Secondary Road; Main Road; National Road; General Plans; Stand; Holding; Farm Portion; Parent Farm; Dams; Formal Protected Areas; Nature Reserve

High Potential Agriculture Area
Cadastral; High Potential Agricultural Area

Environmental Parameters
Protected Area; Critical Biodiversity Area One; Critical Biodiversity Area Two; Ecological Support Area One; Ecological Support Area Two; Other Natural Areas

0 0,04 0,08 0,16 0,24
Kilometers

MUNICIPAL CODE: FS184 | **HENNENMAN** | **MAP 23**

MATJHABENG LOCAL MUNICIPALITY LAND USE SCHEME 2021

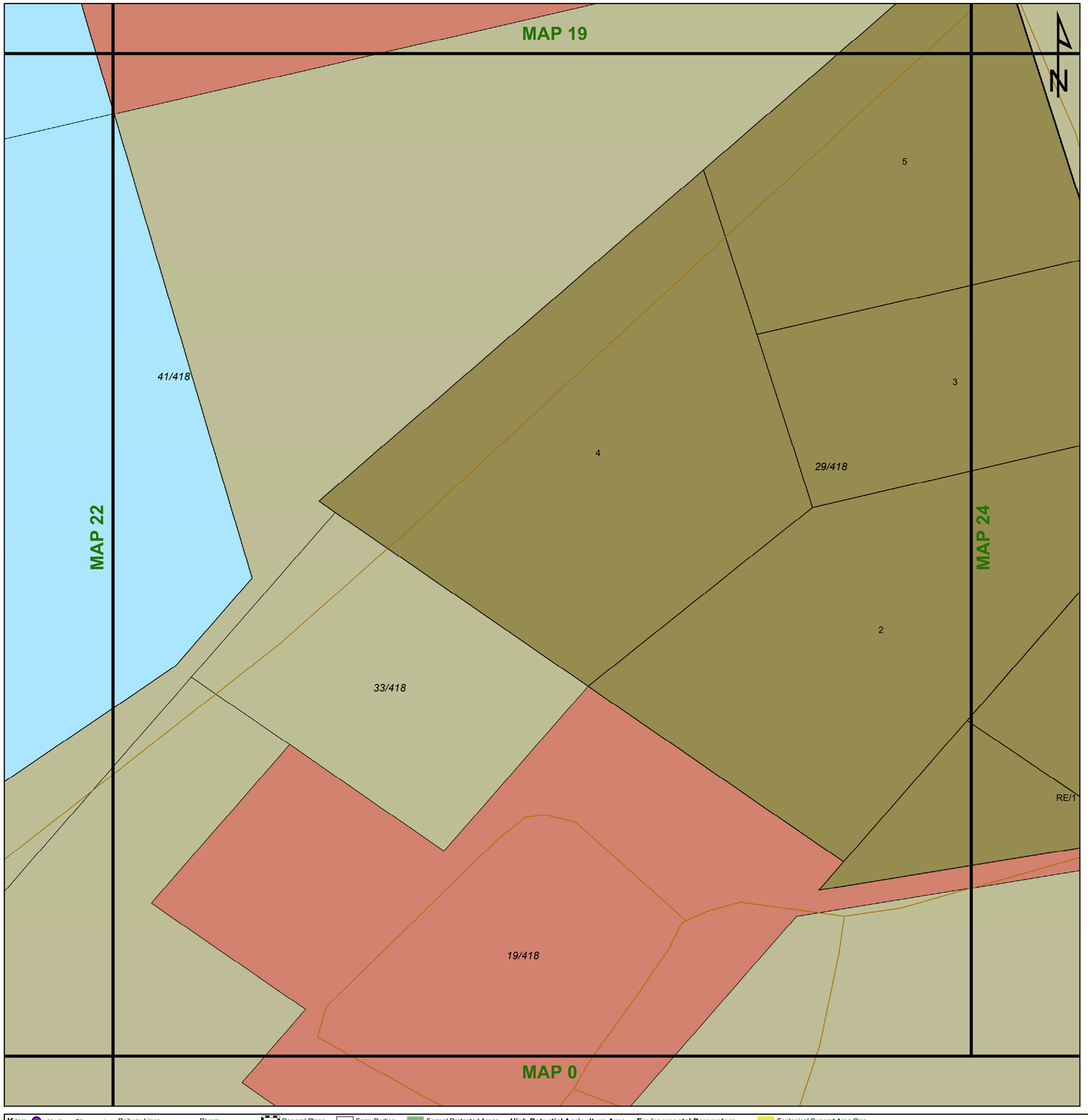

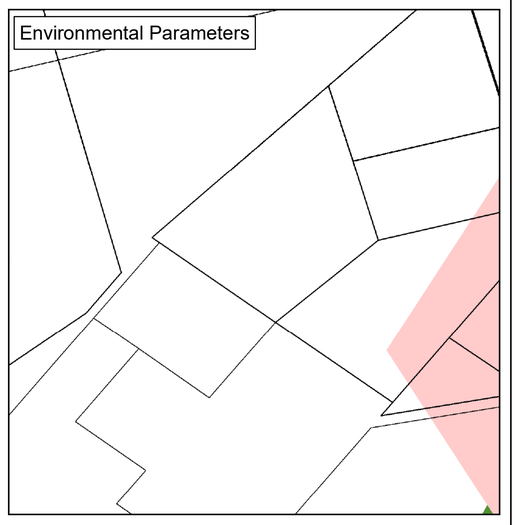



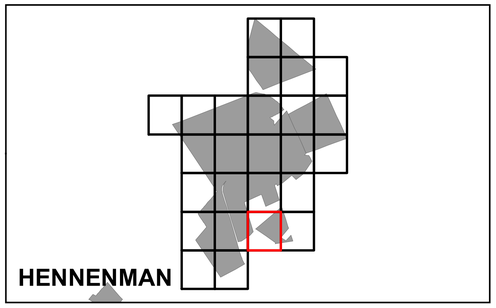

Legend

Land Use Zoning

- Conservation
- Open Space I
- Open Space II
- Agricultural
- Smallholding
- Residential I
- Residential II
- General Residential
- Leisure Residential
- Resort
- Tourism
- Education
- Religious Purposes
- Institution
- Cemetery Use
- Municipal Purposes
- Government Purposes
- Municipal Townlands
- Special Use
- Business I
- Business II
- General Industrial
- Noxious Industry
- Extractive Industry
- Surface Infrastructure
- Roads & Streets
- Transportation Services

agriculture, land reform & rural development

Department:
Agriculture, Land Reform and Rural Development
REPUBLIC OF SOUTH AFRICA

MATJHABENG Local Municipality

MVD Kalahari

Key:

Heritage Site; Cities/Towns; Railway Lines; Eskom HV Lines; 20m Contours; Rivers; Secondary Road; Main Road; National Road; General Plans; Stand; Holding; Farm Portion; Parent Farm; Dams; Formal Protected Areas; Nature Reserve

High Potential Agriculture Area: Cadastral; High Potential Agricultural Area

Environmental Parameters: Protected Area; Critical Biodiversity Area One; Critical Biodiversity Area Two; Ecological Support Area One; Ecological Support Area Two; Other Natural Areas

0 0,04 0,08 0,16 0,24
Kilometers

MUNICIPAL CODE: FS184 | **HENNENMAN** | **MAP 24**

MATJHABENG LOCAL MUNICIPALITY LAND USE SCHEME 2021

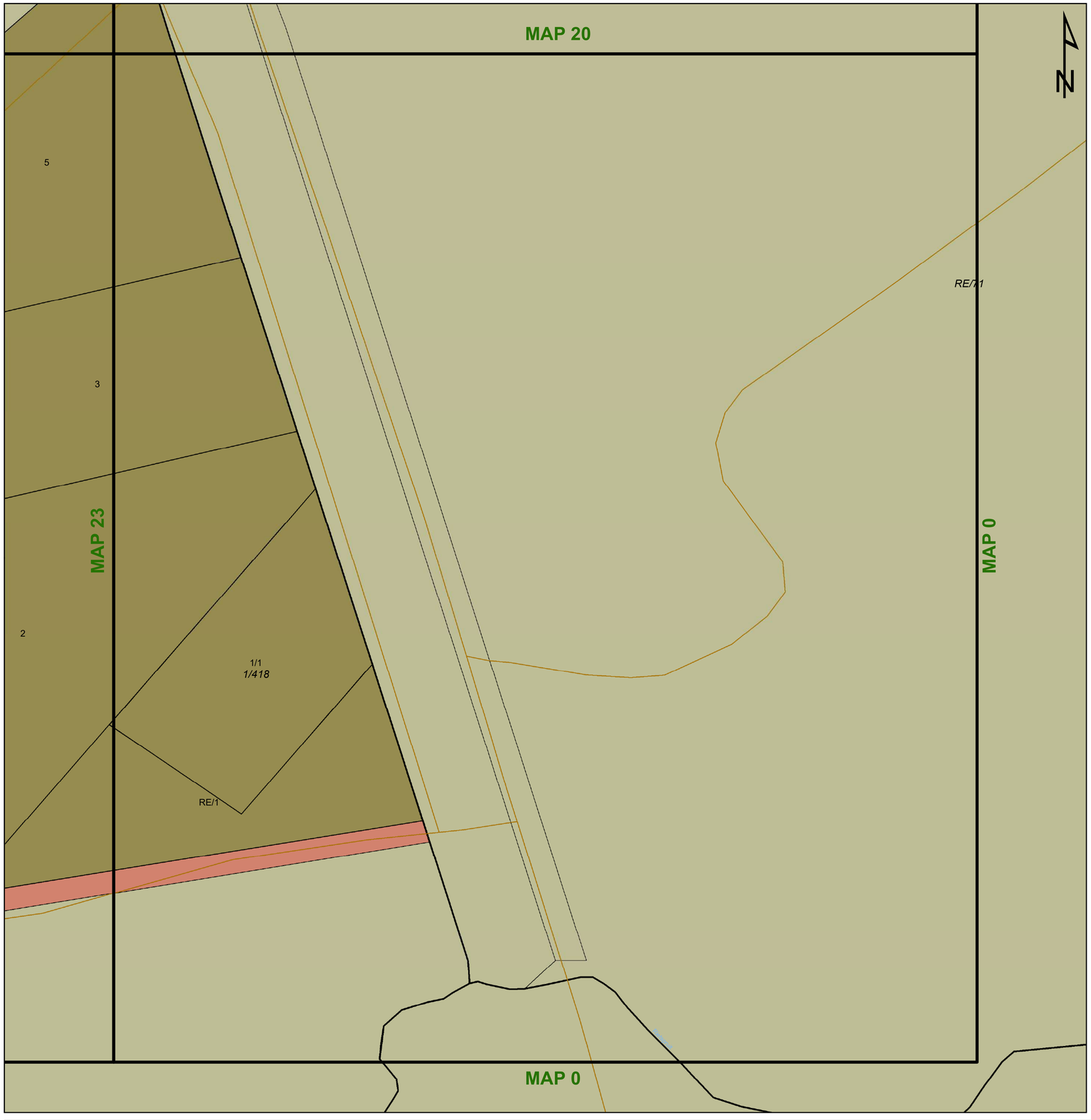

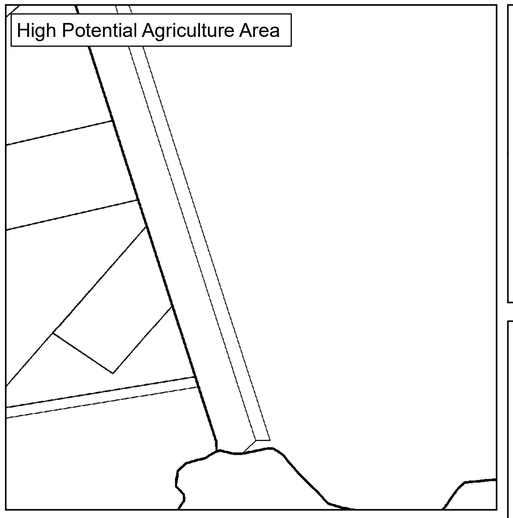

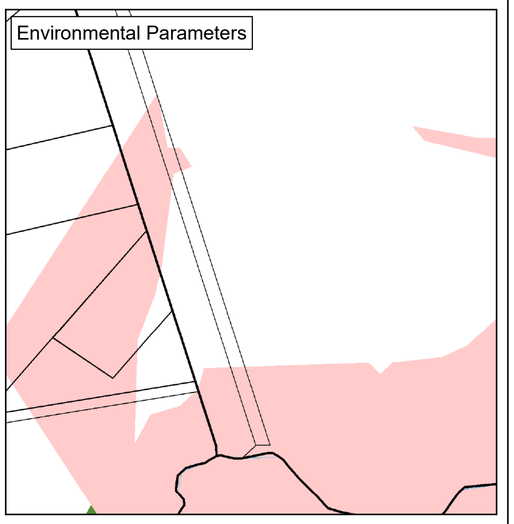



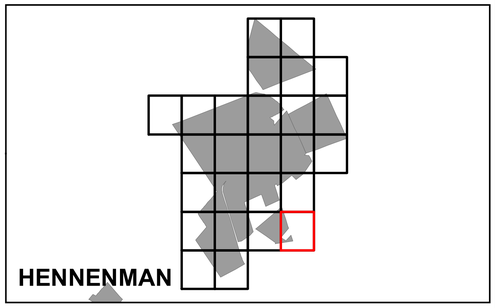

Legend

Land Use Zoning

- Conservation
- Open Space I
- Open Space II
- Agricultural
- Smallholding
- Residential I
- Residential II
- General Residential
- Leisure Residential
- Resort
- Tourism
- Education
- Religious Purposes
- Institution
- Cemetery Use
- Municipal Purposes
- Government Purposes
- Municipal Townlands
- Special Use
- Business I
- Business II
- General Industrial
- Noxious Industry
- Extractive Industry
- Surface Infrastructure
- Roads & Streets
- Transportation Services

agriculture, land reform & rural development
Department:
Agriculture, Land Reform and Rural Development
REPUBLIC OF SOUTH AFRICA

MATJHABENG Local Municipality

MVD Kalahari

Key:
Heritage Site; Cities/Towns; Railway Lines; Eskom HV Lines; 20m Contours; Rivers; Secondary Road; Main Road; National Road; General Plans; Stand; Holding; Farm Portion; Parent Farm; Dams; Formal Protected Areas; Nature Reserve

High Potential Agriculture Area
Cadastral; High Potential Agricultural Area

Environmental Parameters
Protected Area; Critical Biodiversity Area One; Critical Biodiversity Area Two; Ecological Support Area One; Ecological Support Area Two; Other Natural Areas

0 0,04 0,08 0,16 0,24
Kilometers

MUNICIPAL CODE: FS184 | **HENNENMAN** | **MAP 25**

MATJHABENG LOCAL MUNICIPALITY LAND USE SCHEME 2021

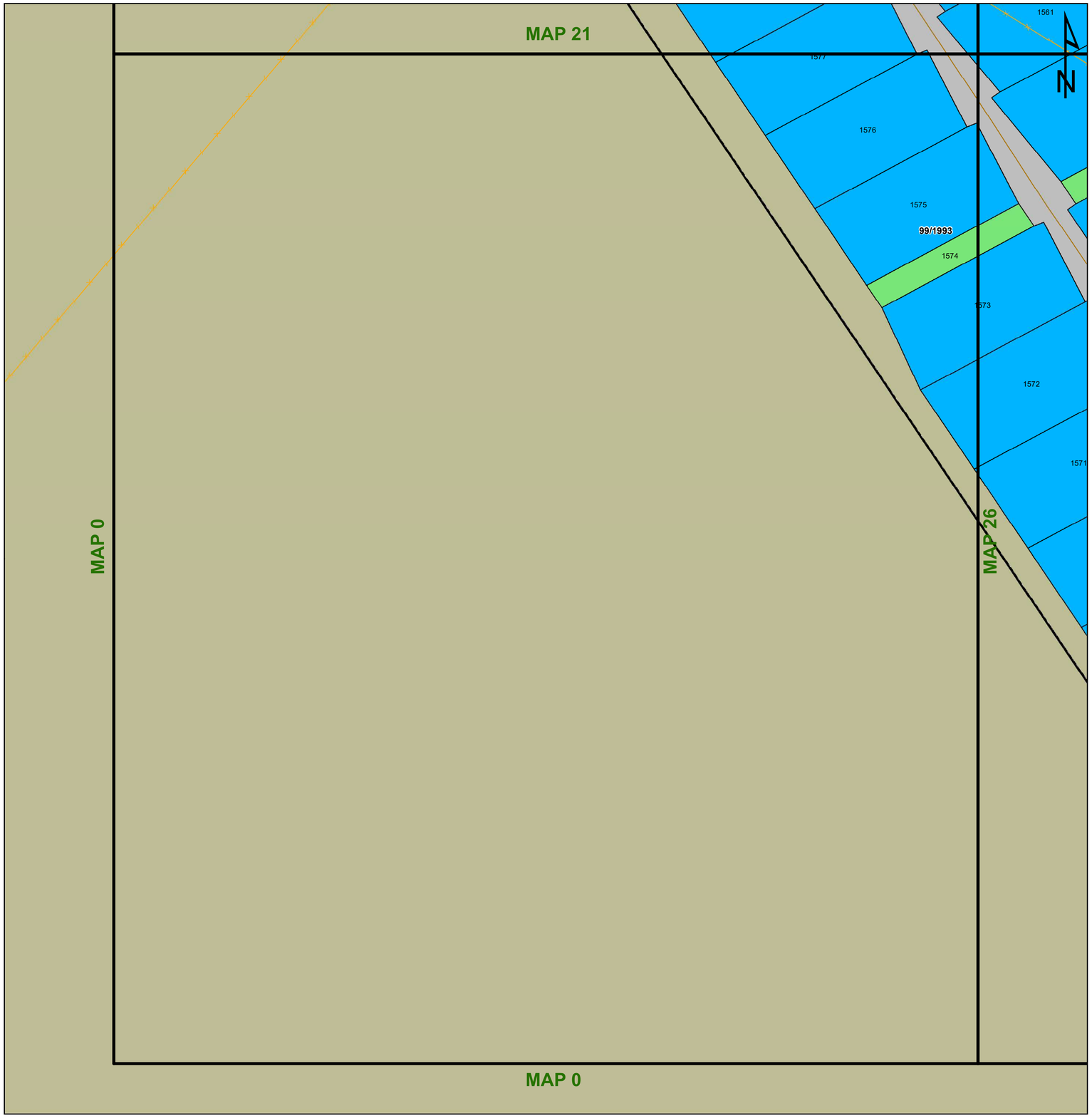

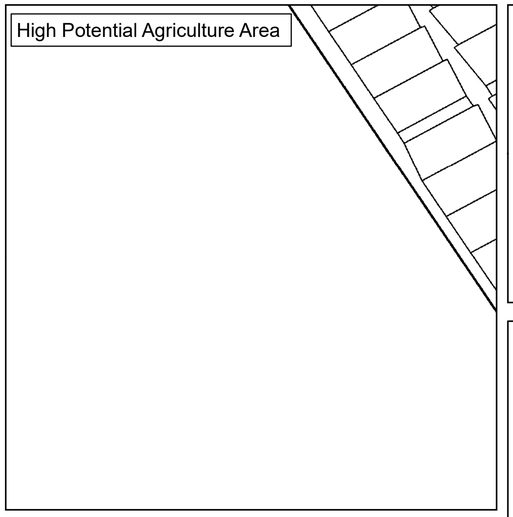

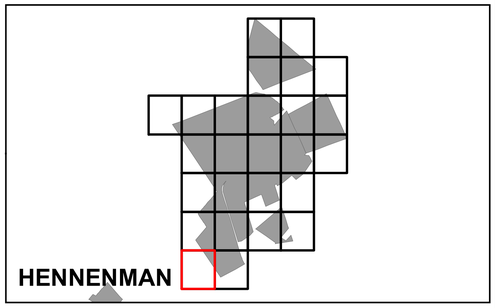

Legend

Land Use Zoning

- Conservation
- Open Space I
- Open Space II
- Agricultural
- Smallholding
- Residential I
- Residential II
- General Residential
- Leisure Residential
- Resort
- Tourism
- Education
- Religious Purposes
- Institution
- Cemetery Use
- Municipal Purposes
- Government Purposes
- Municipal Townlands
- Special Use
- Business I
- Business II
- General Industrial
- Noxious Industry
- Extractive Industry
- Surface Infrastructure
- Roads & Streets
- Transportation Services

agriculture, land reform & rural development
Department:
Agriculture, Land Reform and Rural Development
REPUBLIC OF SOUTH AFRICA

MATJHABENG
Local Municipality

MVD Kalahari

Key:
Heritage Site
Cities/Towns
Railway Lines
Eskom HV Lines
20m Contours
Rivers
Secondary Road
Main Road
National Road
General Plans
Stand
Holding
Farm Portion
Parent Farm
Dams
Formal Protected Areas
Nature Reserve

High Potential Agriculture Area
Cadastral
High Potential Agricultural Area

Environmental Parameters
Protected Area
Critical Biodiversity Area One
Critical Biodiversity Area Two
Ecological Support Area One
Ecological Support Area Two
Other Natural Areas

0 0,04 0,08 0,16 0,24
Kilometers

MUNICIPAL CODE: FS184

HENNENMAN

MAP 26

MATJHABENG LOCAL MUNICIPALITY LAND USE SCHEME 2021

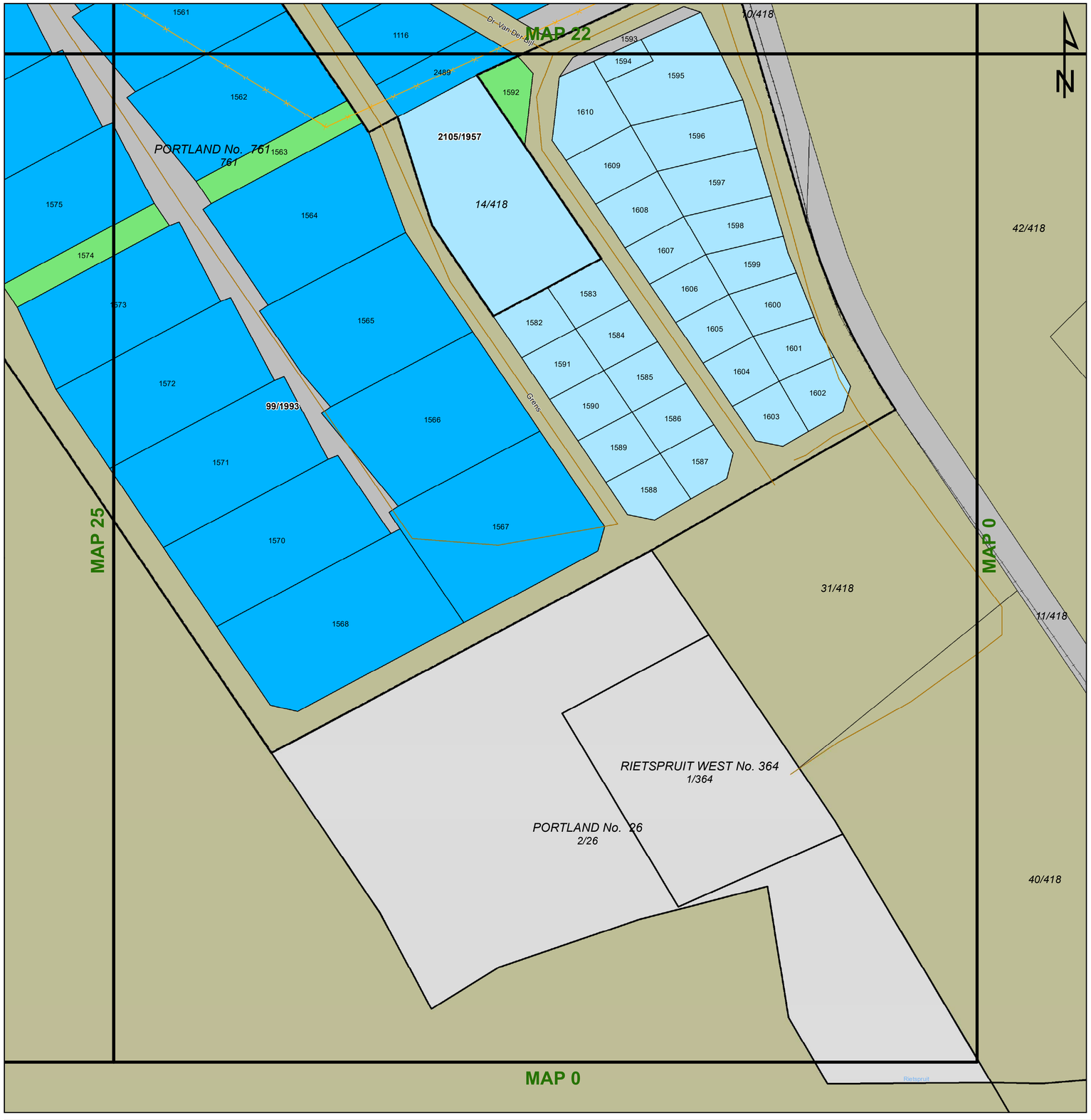

High Potential Agriculture Area

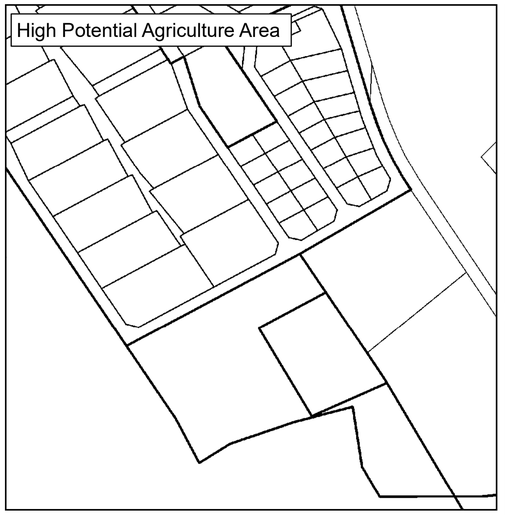

Environmental Parameters

Aerial Imagery

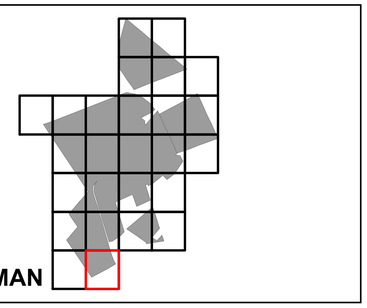

Legend

Land Use Zoning

- Conservation
- Open Space I
- Open Space II
- Agricultural
- Smallholding
- Residential I
- Residential II
- General Residential
- Leisure Residential
- Resort
- Tourism
- Education
- Religious Purposes
- Institution
- Cemetery Use
- Municipal Purposes
- Government Purposes
- Municipal Townlands
- Special Use
- Business I
- Business II
- General Industrial
- Noxious Industry
- Extractive Industry
- Surface Infrastructure
- Roads & Streets
- Transportation Services

agriculture, land reform & rural development

Department:
Agriculture, Land Reform and Rural Development
REPUBLIC OF SOUTH AFRICA

MATJHABENG
Local Municipality

MVD Kalahari

Key:
Heritage Site
Cities/Towns
Railway Lines
Eskom HV Lines
20m Contours
Rivers
Secondary Road
Main Road
National Road
General Plans
Stand
Holding
Farm Portion
Parent Farm
Dams
Formal Protected Areas
Nature Reserve

High Potential Agriculture Area
Cadastral
High Potential Agricultural Area

Environmental Parameters
Protected Area
Critical Biodiversity Area One
Critical Biodiversity Area Two
Ecological Support Area One
Ecological Support Area Two
Other Natural Areas

0 0,04 0,08 0,16 0,24
Kilometers