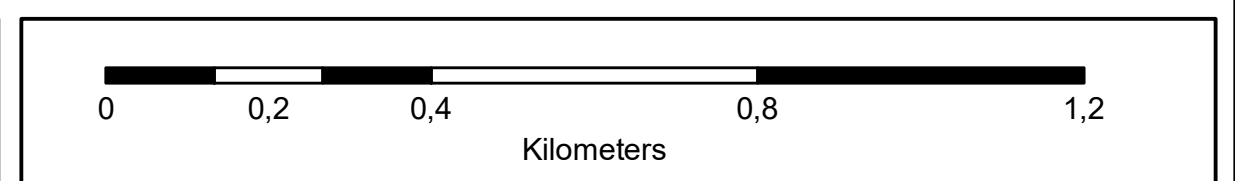


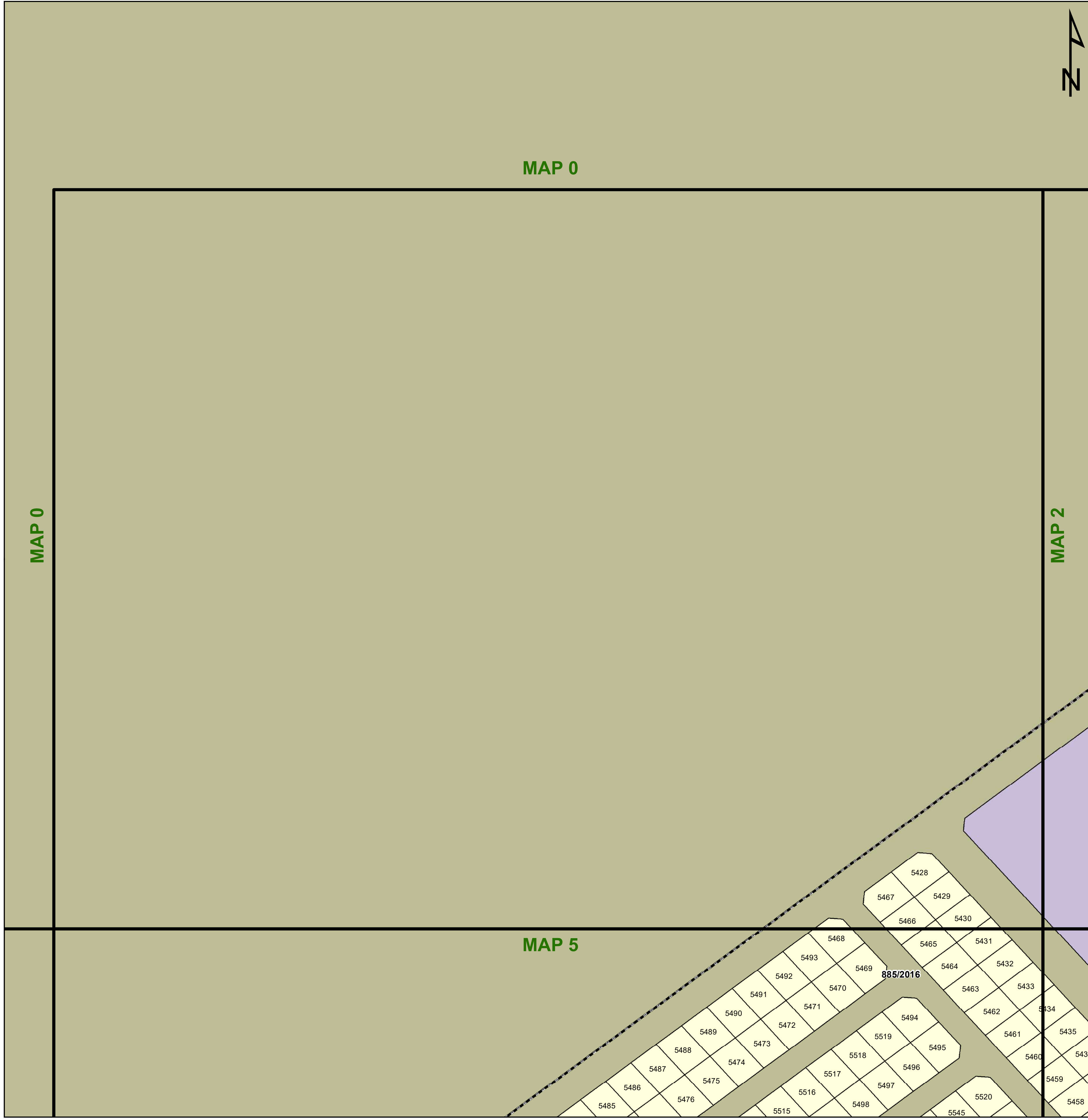
Heritage Site	Railway Lines	Rivers	General Plans	Farm Portion	Formal Protected Areas	High Potential Agriculture Area	Environmental Parameters	Ecological Support Area One
Cities/Towns	Eskom HV Lines	Secondary Road	Holding	Parent Farm	Nature Reserve	Settlements	Protected Area	Ecological Support Area Two
National Road	Main Road	Dams	Settlements	Settlements	Critical Biodiversity Area One	Critical Biodiversity Area Two	Other Natural Areas	

agriculture, land reform & rural development
Department: Agriculture, Land Reform and Rural Development
REPUBLIC OF SOUTH AFRICA

MATJHABENG
Local Municipality

MVD Kalahari

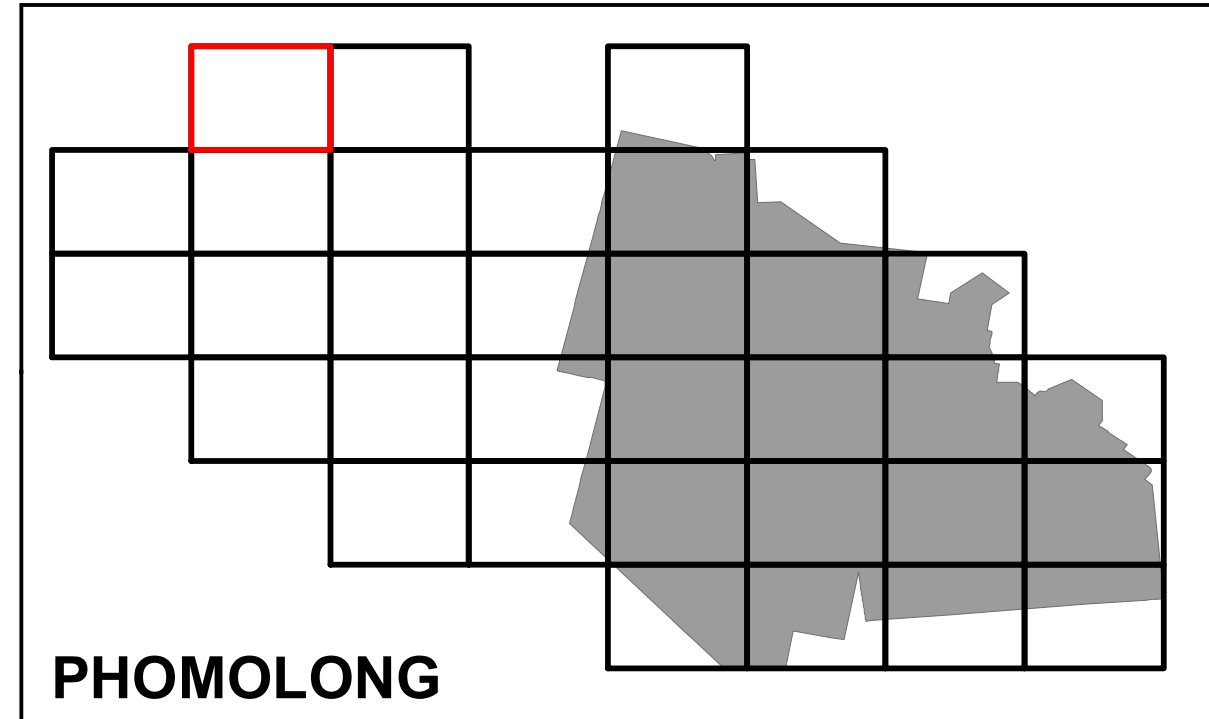




High Potential Agriculture Area

Environmental Parameters

Aerial Imagery



Legend

Land Use Zoning

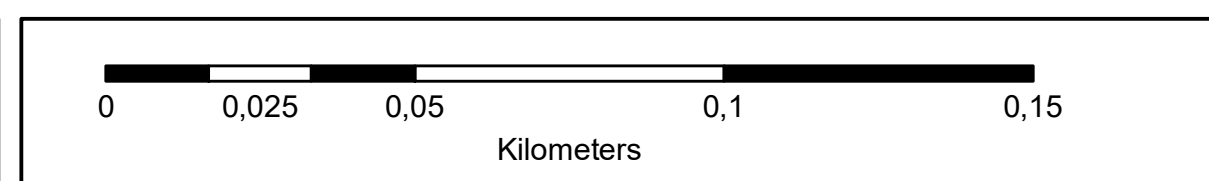
- Conservation
- Open Space I
- Open Space II
- Agricultural
- Smallholding
- Residential I
- Residential II
- General Residential
- Leisure Residential
- Resort
- Tourism
- Education
- Religious Purposes
- Institution
- Cemetery Use
- Municipal Purposes
- Government Purposes
- Municipal Townlands
- Special Use
- Business I
- Business II
- General Industrial
- Noxious Industry
- Extractive Industry
- Surface Infrastructure
- Roads & Streets
- Transportation Services

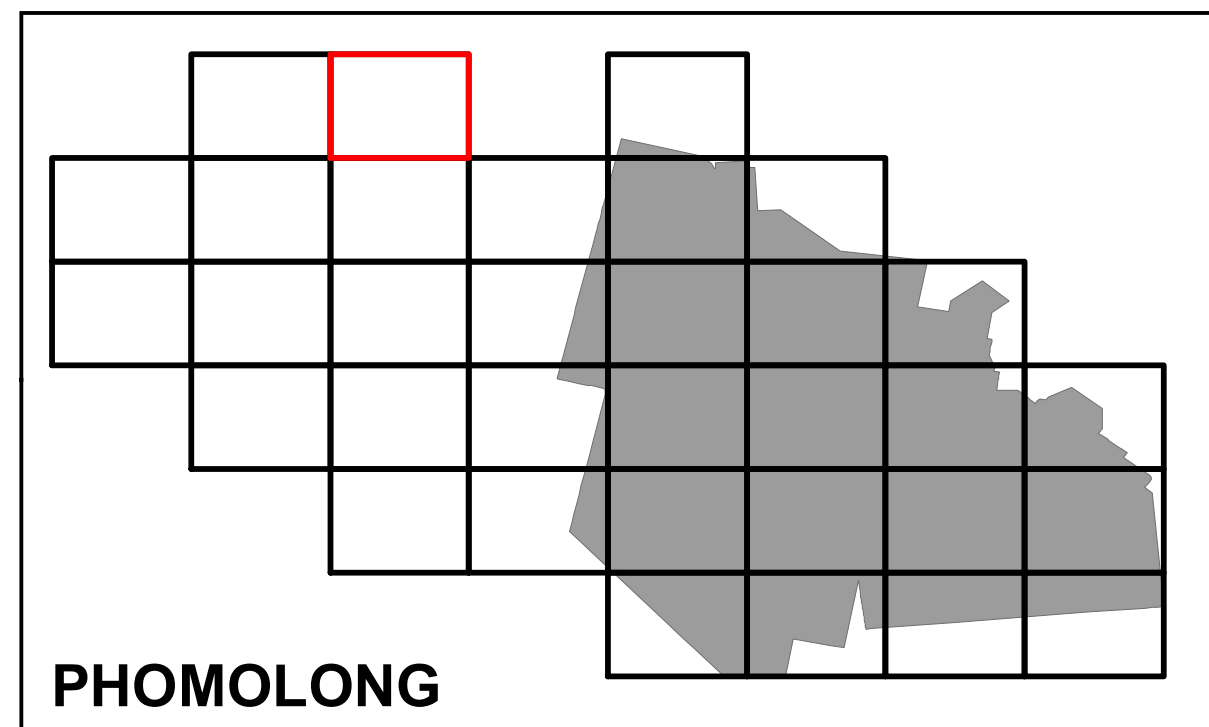

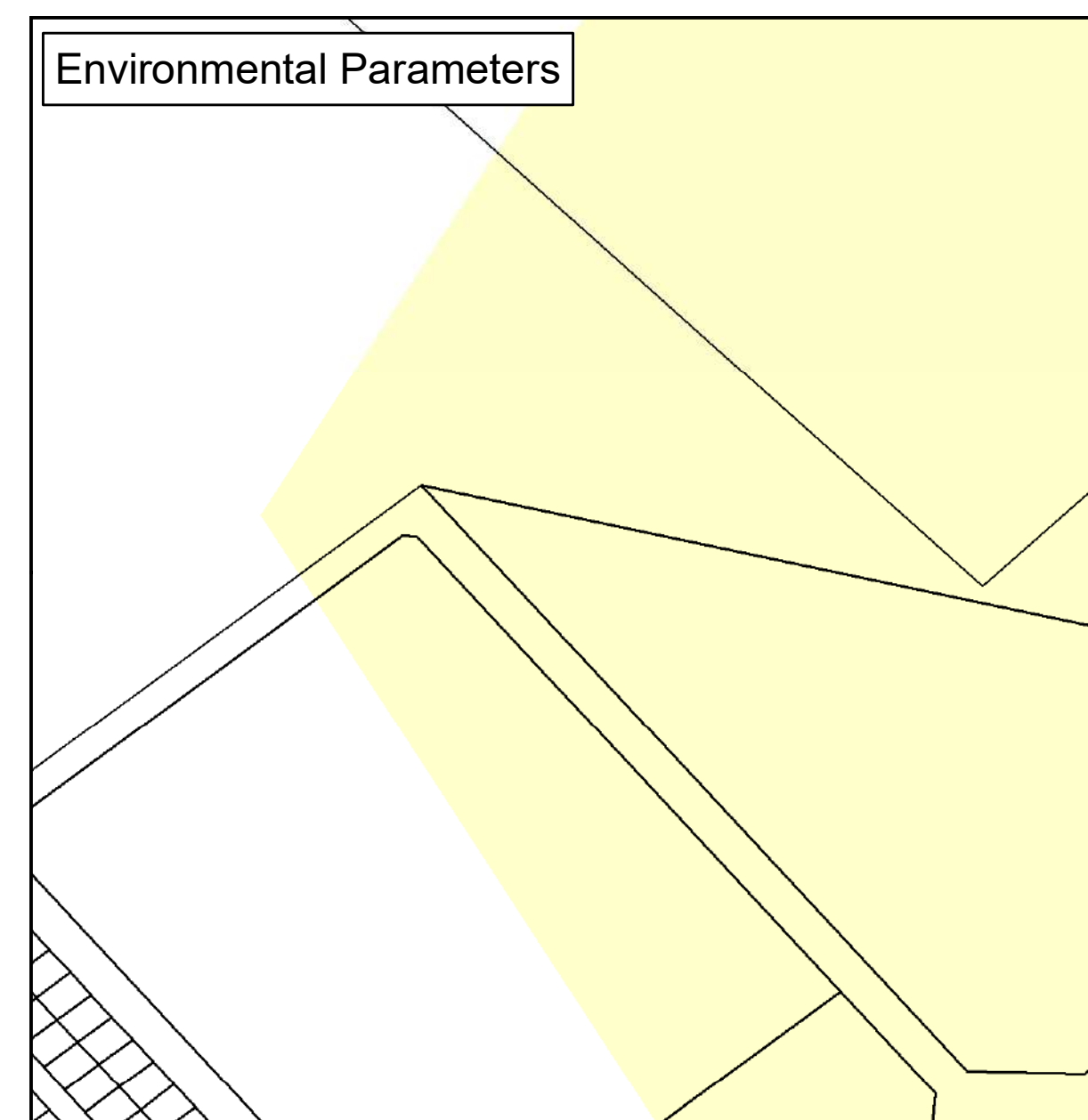
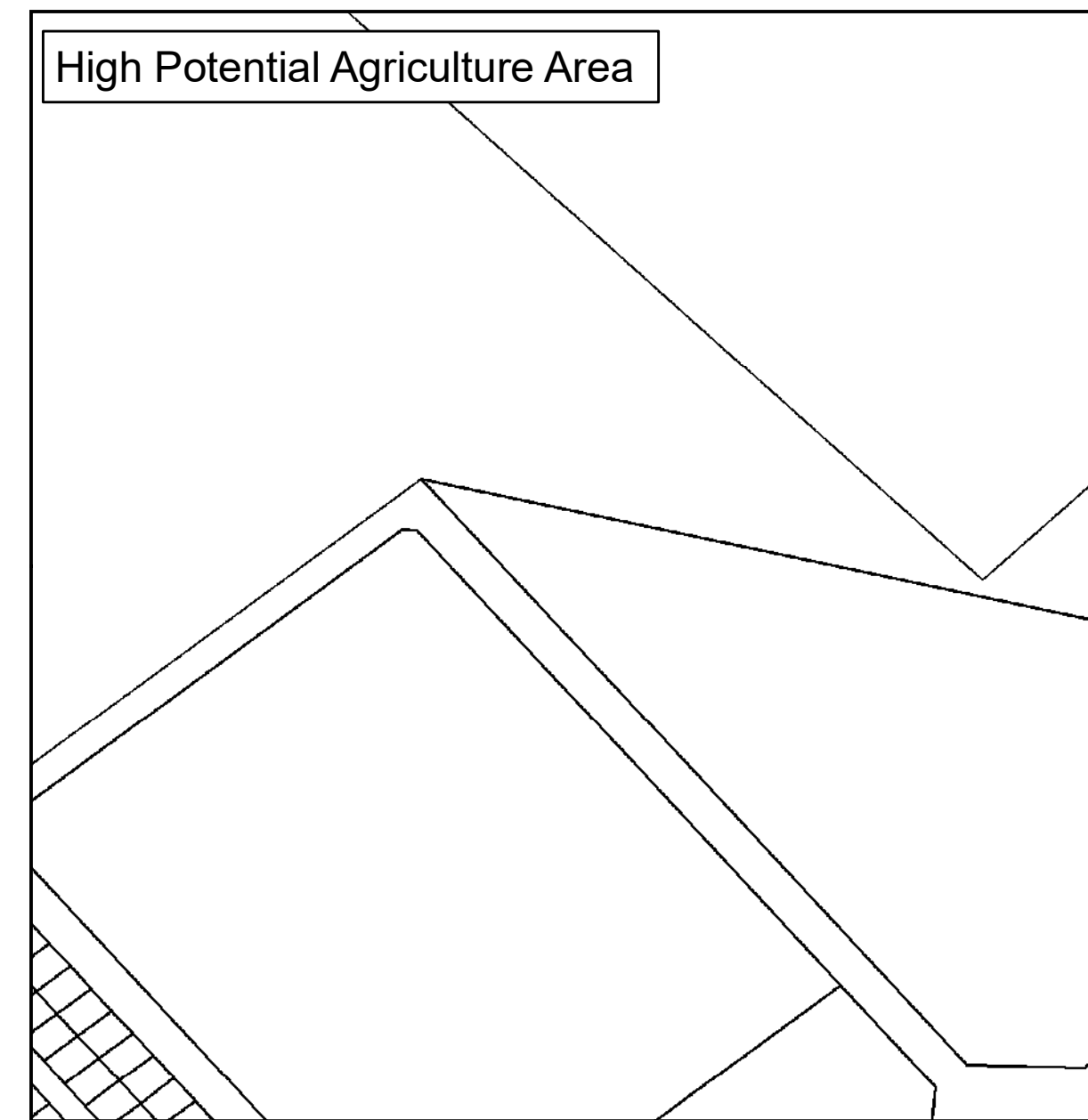
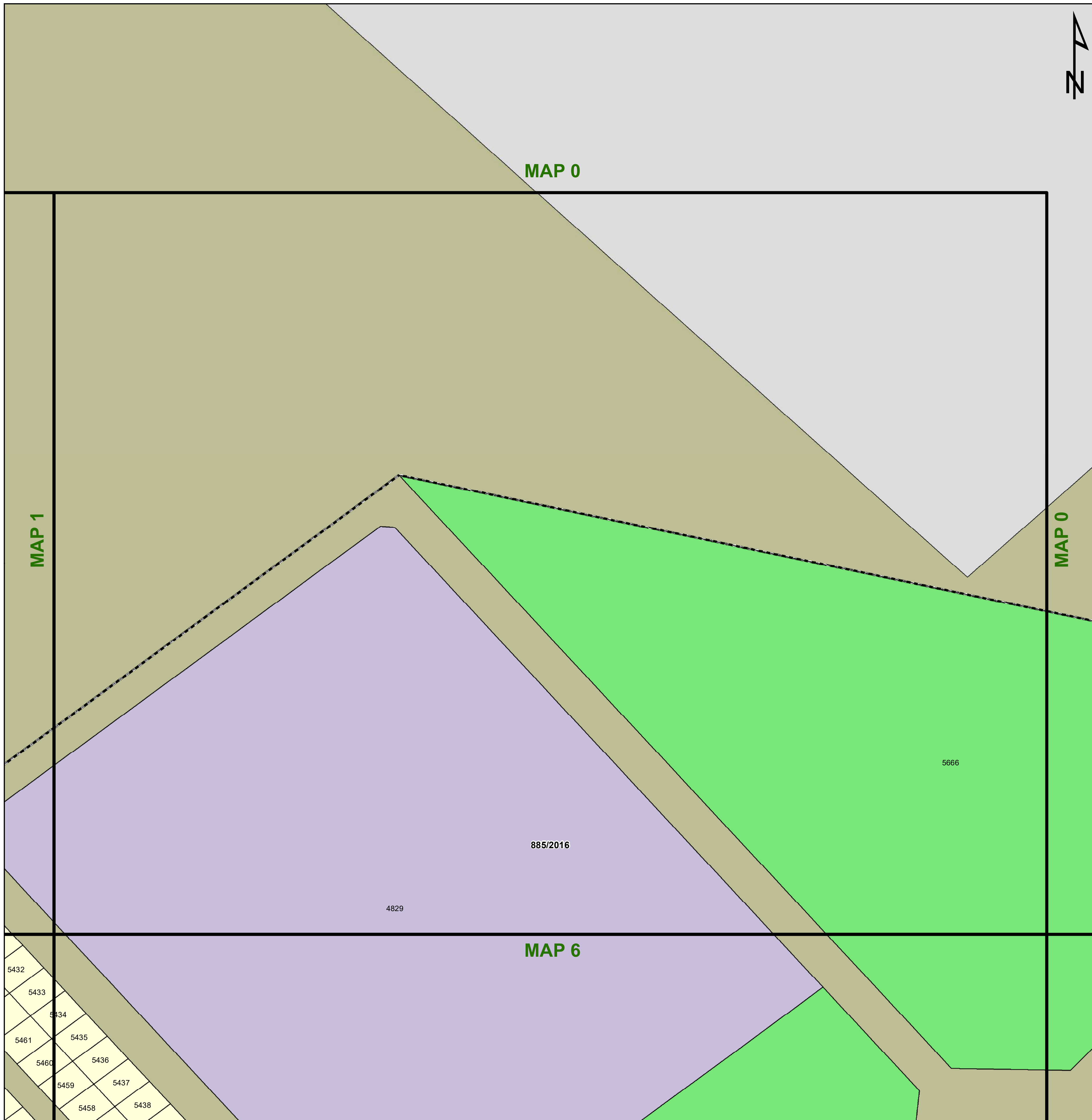
agriculture, land reform & rural development
Department: Agriculture, Land Reform and Rural Development
REPUBLIC OF SOUTH AFRICA



Key:

Heritage Site	Railway Lines	Rivers	General Plans	Farm Portion	Formal Protected Areas	High Potential Agriculture Area	Environmental Parameters	Ecological Support Area One
Cities/Towns	Eskom HV Lines	Secondary Road	Stand	Parent Farm	Nature Reserve	High Potential Agricultural Area	Protected Area	Ecological Support Area Two
20m Contours	Main Road	National Road	Holding	Dams	Critical Biodiversity Area One	Critical Biodiversity Area Two	Other Natural Areas	





Legend

Land Use Zoning

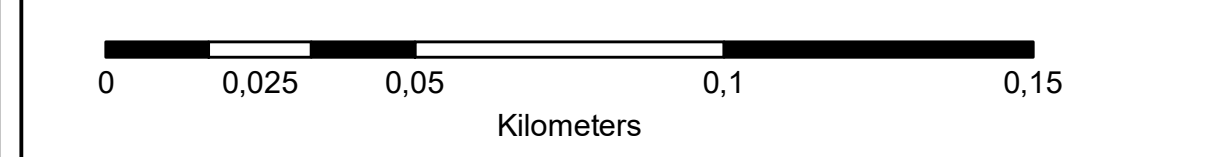
- Conservation
- Open Space I
- Open Space II
- Agricultural
- Smallholding
- Residential I
- Residential II
- General Residential
- Leisure Residential
- Resort
- Tourism
- Education
- Religious Purposes
- Institution
- Cemetery Use
- Municipal Purposes
- Government Purposes
- Municipal Townlands
- Special Use
- Business I
- Business II
- General Industrial
- Noxious Industry
- Extractive Industry
- Surface Infrastructure
- Roads & Streets
- Transportation Services

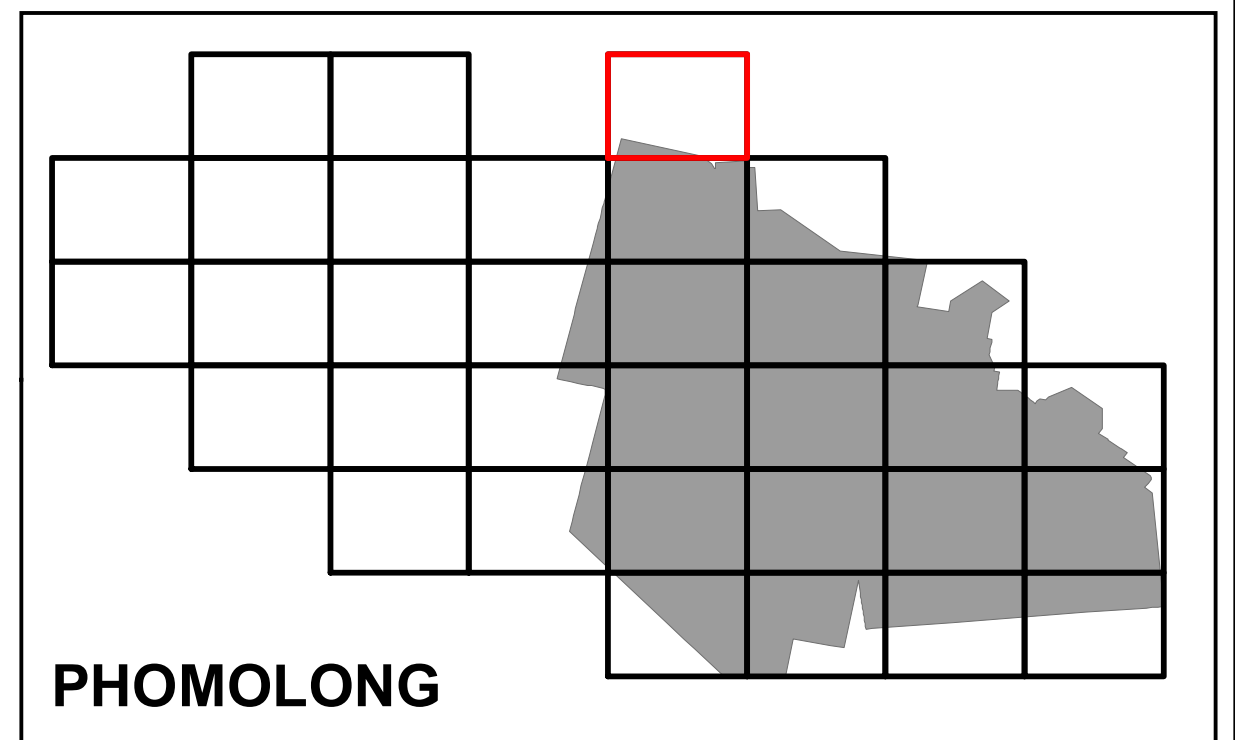
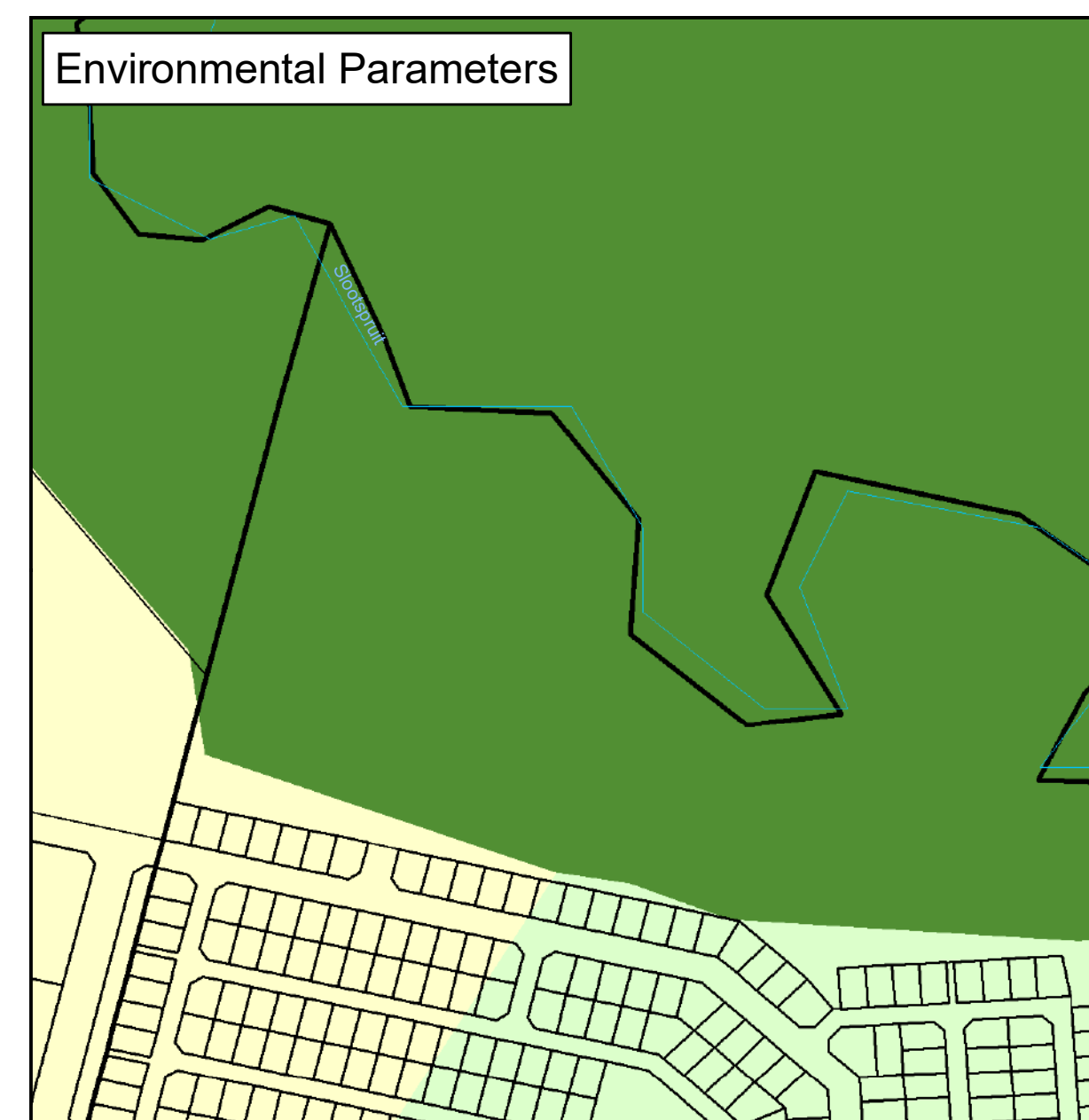
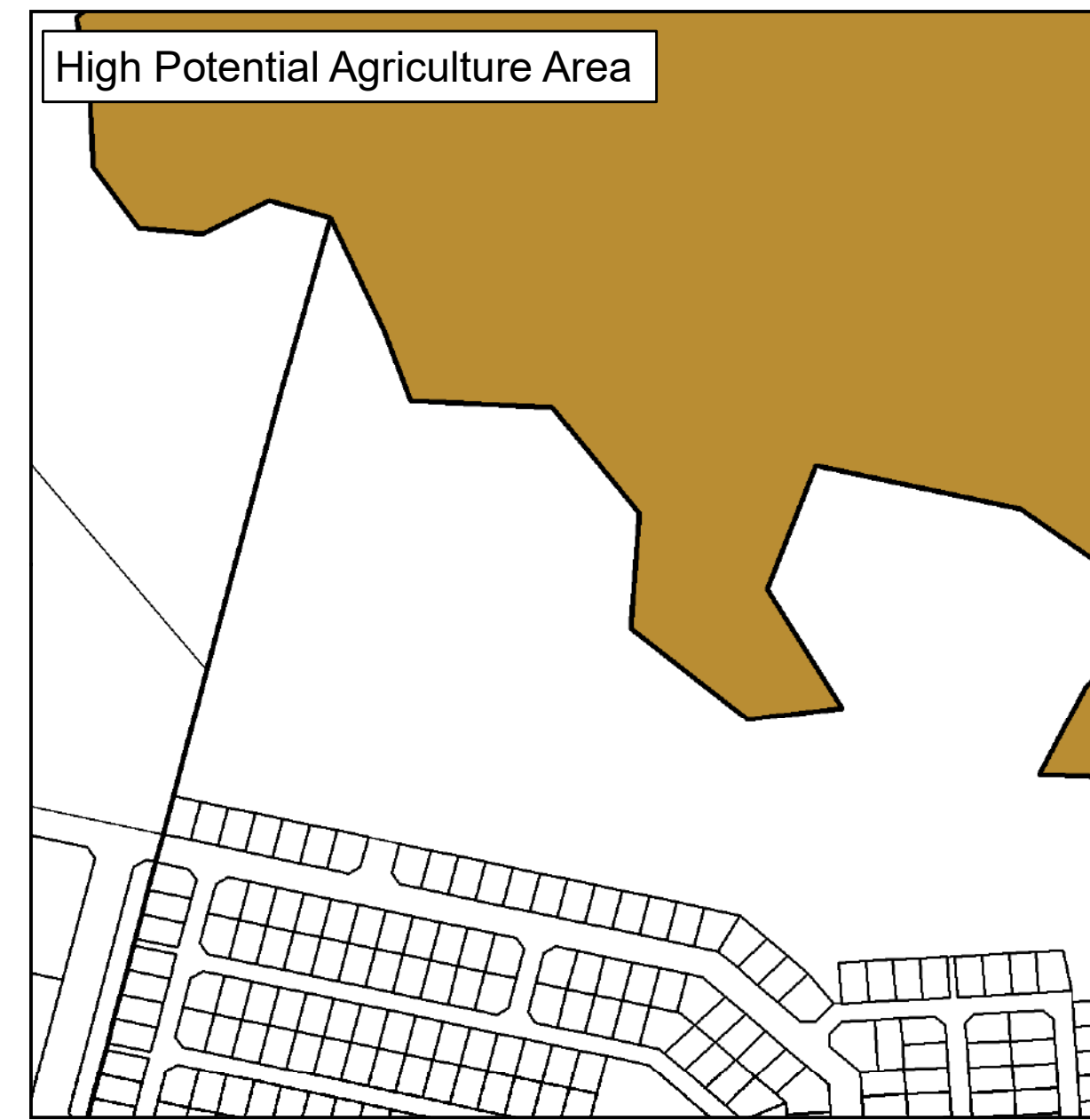
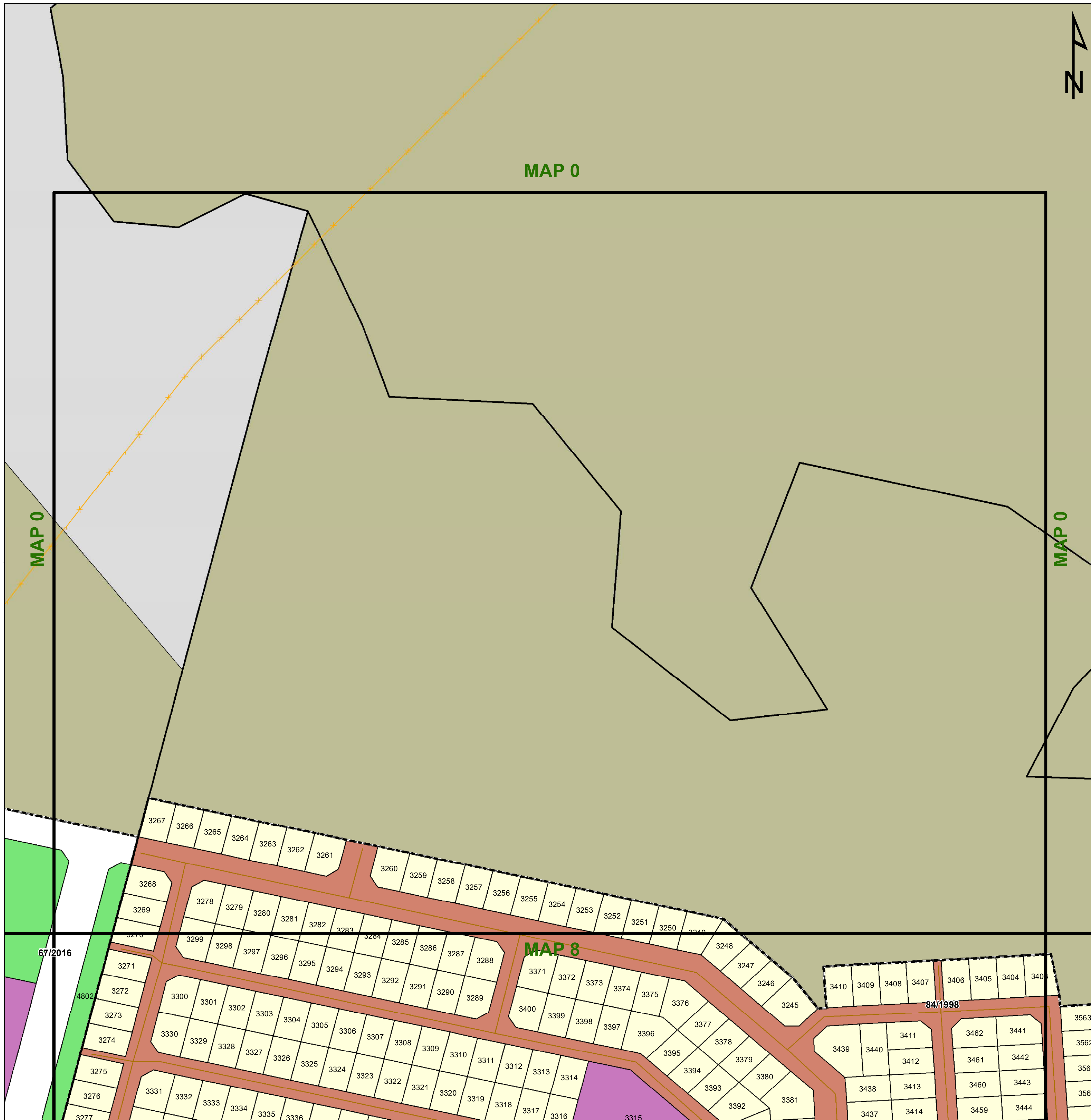
 **agriculture, land reform & rural development**
Department: Agriculture, Land Reform and Rural Development
REPUBLIC OF SOUTH AFRICA



Key:

Heritage Site	Railway Lines	Rivers	General Plans	Farm Portion	Formal Protected Areas	High Potential Agriculture Area	Environmental Parameters	Ecological Support Area One
Cities/Towns	Eskom HV Lines	Secondary Road	Stand	Parent Farm	Nature Reserve	High Potential Agricultural Area	Protected Area	Ecological Support Area Two
National Road	Main Road	Holding	Holding	Dams	Critical Biodiversity Area One	Critical Biodiversity Area Two	Critical Biodiversity Area Two	Other Natural Areas





Legend

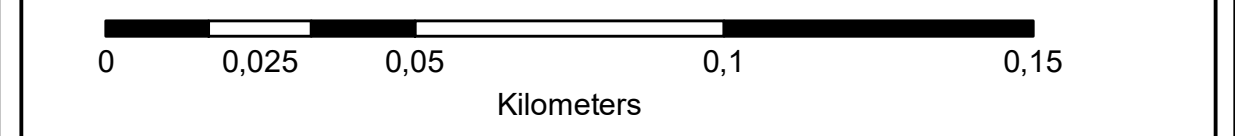
Land Use Zoning

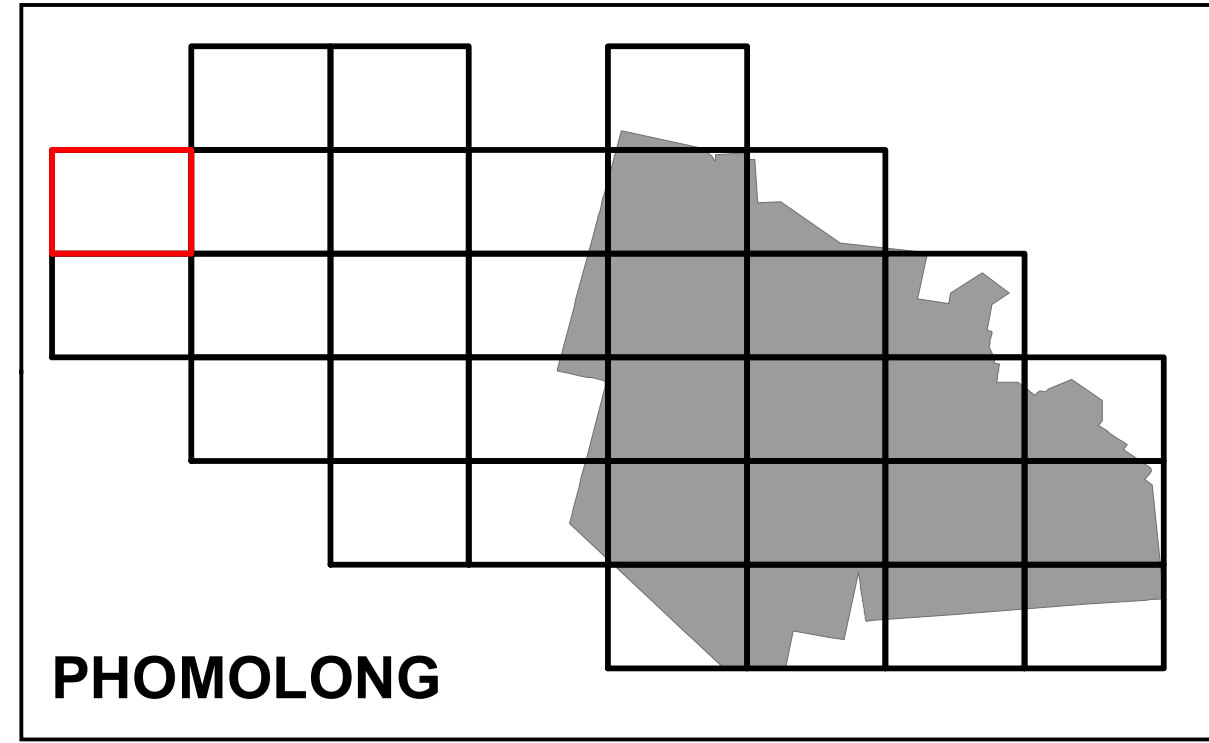
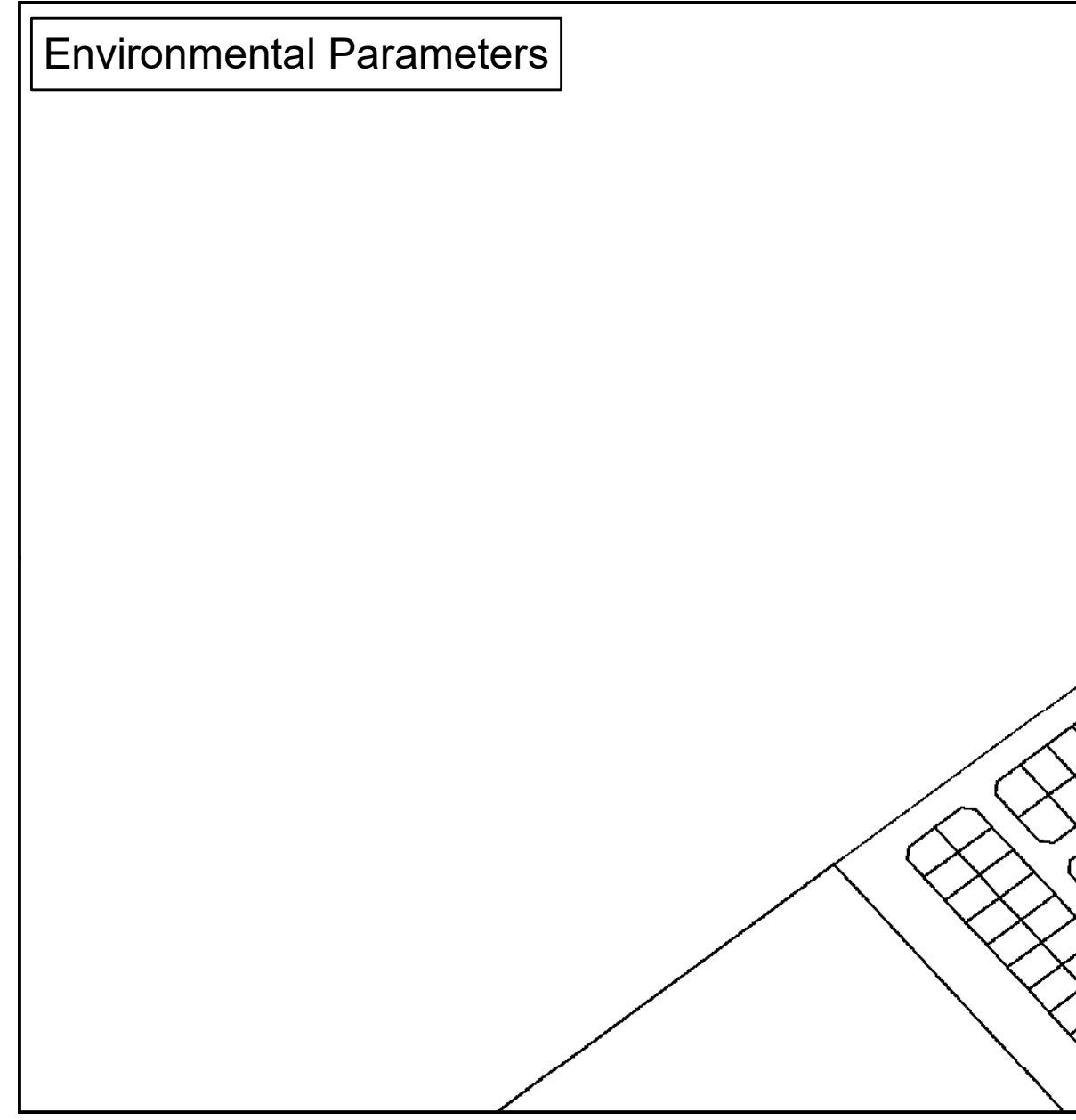
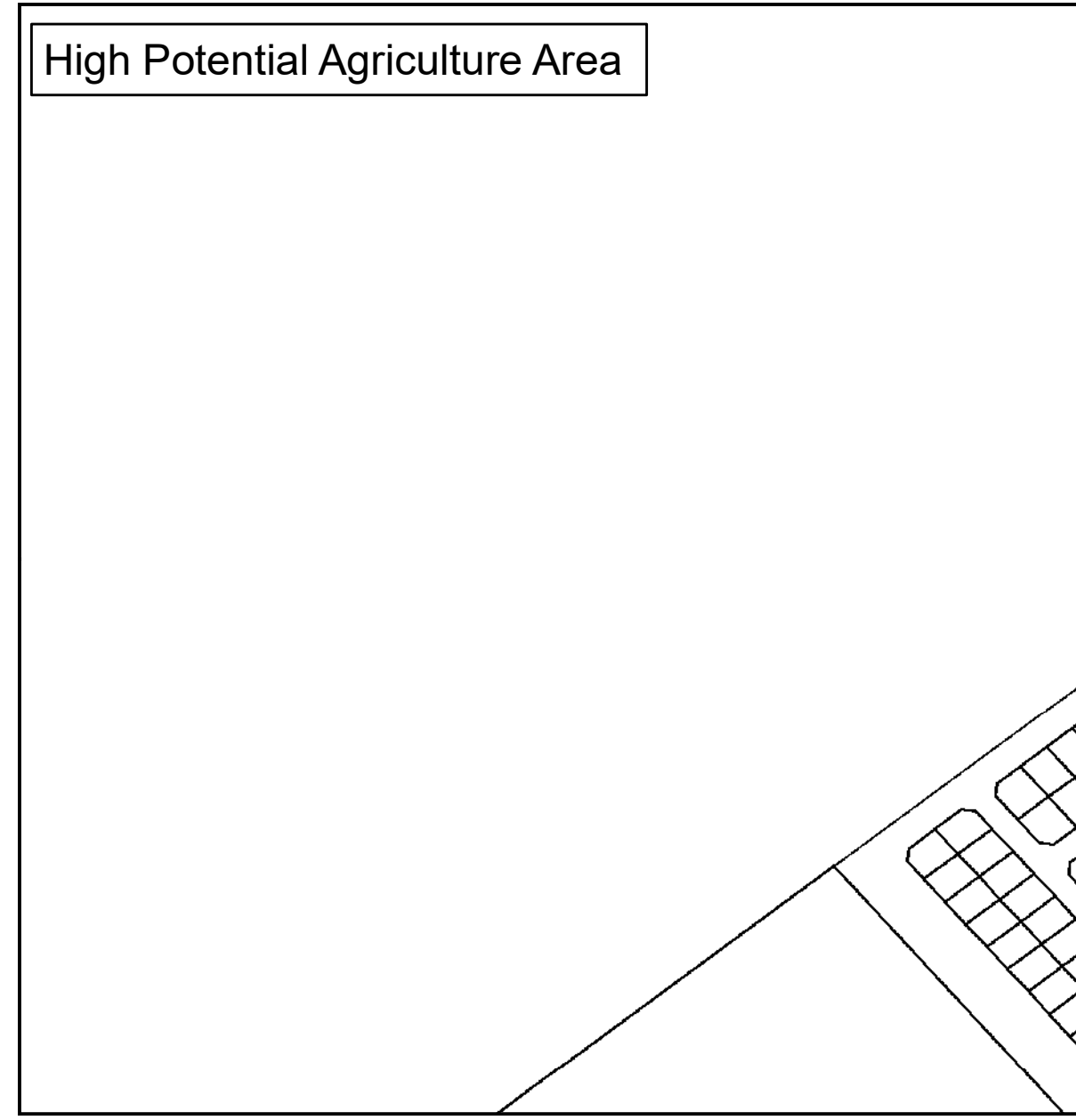
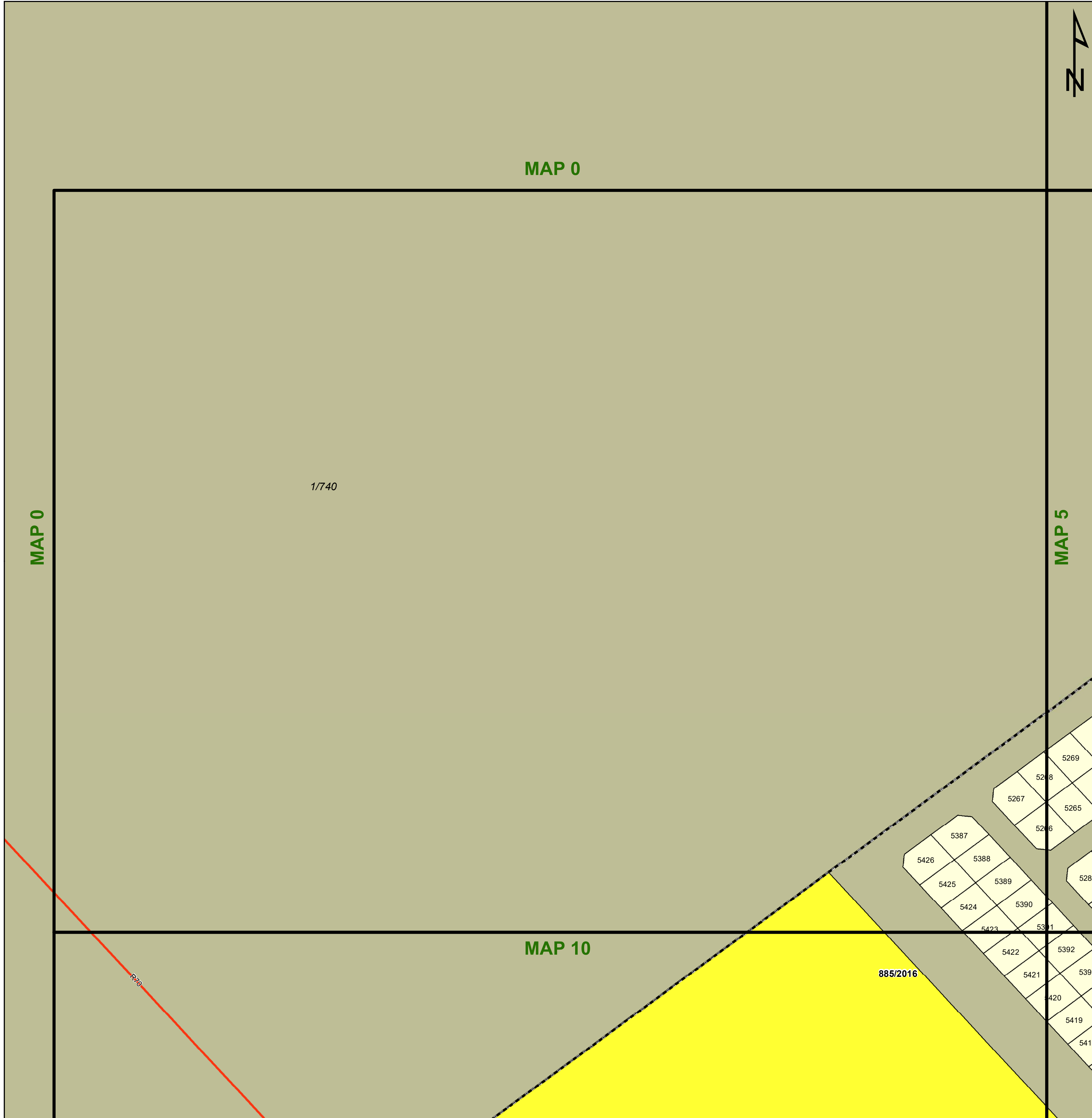
- Conservation
- Open Space I
- Open Space II
- Agricultural
- Smallholding
- Residential I
- Residential II
- General Residential
- Leisure Residential
- Resort
- Tourism
- Education
- Religious Purposes
- Institution
- Cemetery Use
- Municipal Purposes
- Government Purposes
- Municipal Townlands
- Special Use
- Business I
- Business II
- General Industrial
- Noxious Industry
- Extractive Industry
- Surface Infrastructure
- Roads & Streets
- Transportation Services



Key:

Heritage Site	Railway Lines	Rivers	General Plans	Farm Portion	Formal Protected Areas	High Potential Agriculture Area	Environmental Parameters	Ecological Support Area One
Cities/Towns	Eskom HV Lines	Secondary Road	Stand	Parent Farm	Nature Reserve	High Potential Agricultural Area	Protected Area	Ecological Support Area Two
20m Contours	Main Road	National Road	Holding	Dams	Critical Biodiversity Area One	Cadastral	Critical Biodiversity Area Two	Other Natural Areas





Legend

Land Use Zoning

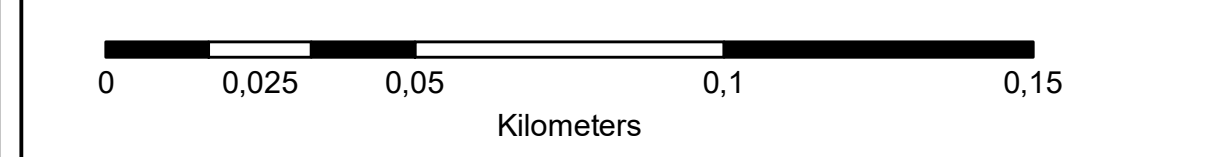
- Conservation
- Open Space I
- Open Space II
- Agricultural
- Smallholding
- Residential I
- Residential II
- General Residential
- Leisure Residential
- Resort
- Tourism
- Education
- Religious Purposes
- Institution
- Cemetery Use
- Municipal Purposes
- Government Purposes
- Municipal Townlands
- Special Use
- Business I
- Business II
- General Industrial
- Noxious Industry
- Extractive Industry
- Surface Infrastructure
- Roads & Streets
- Transportation Services

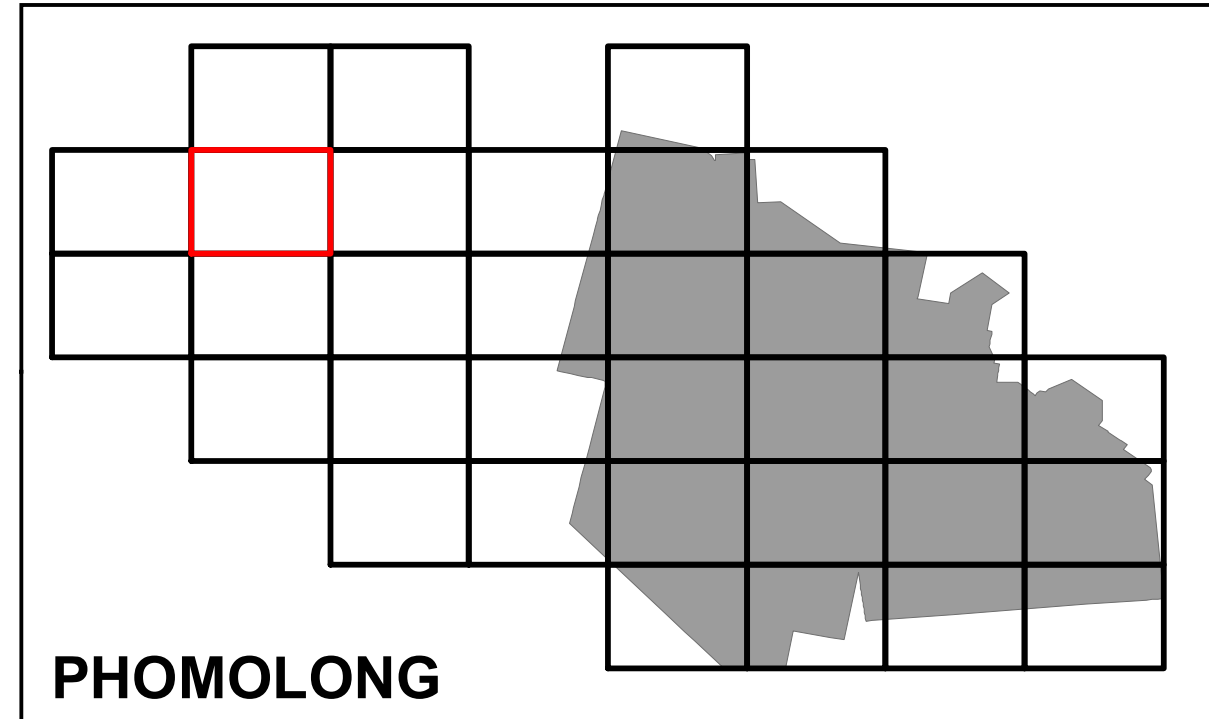

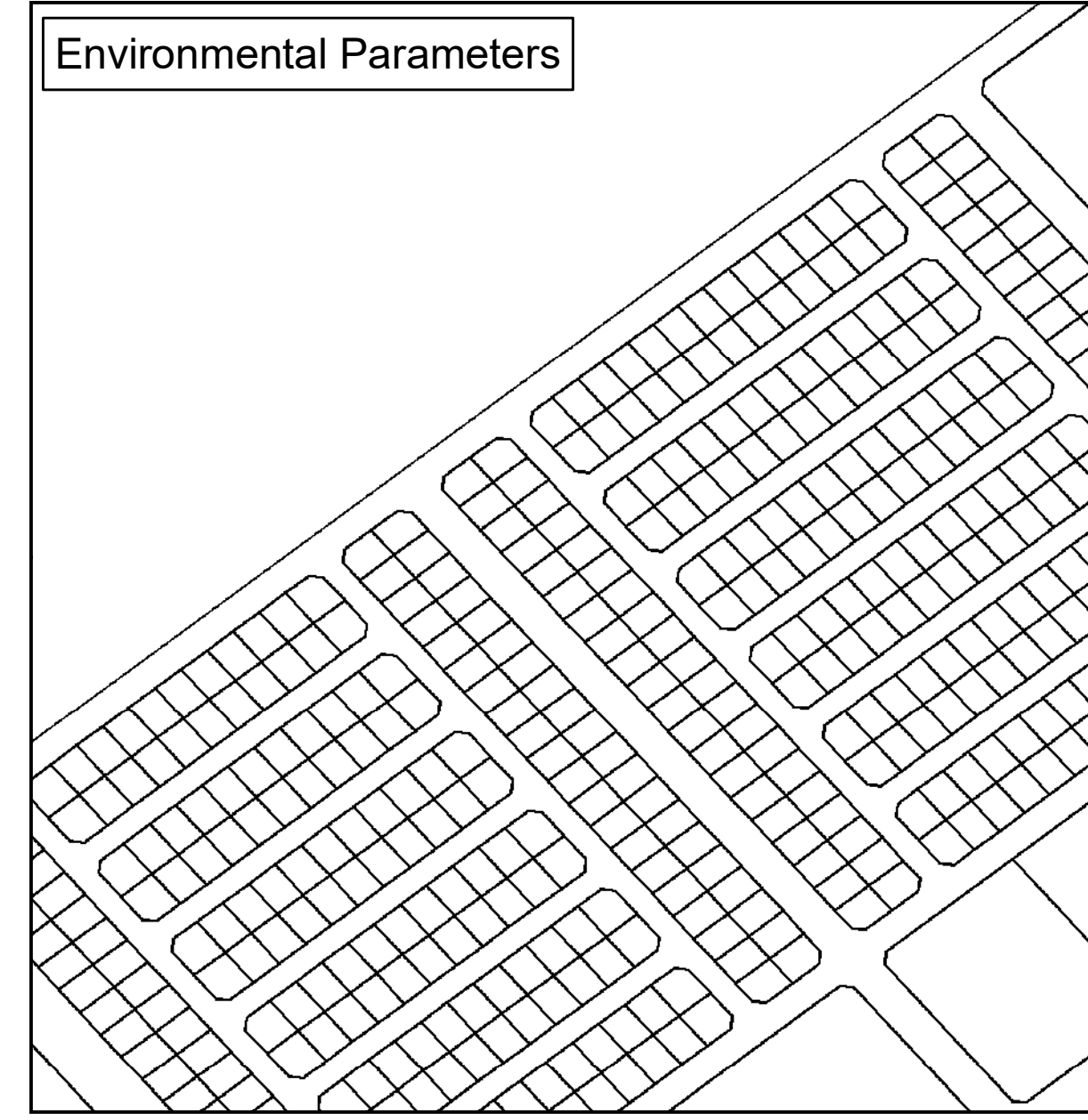
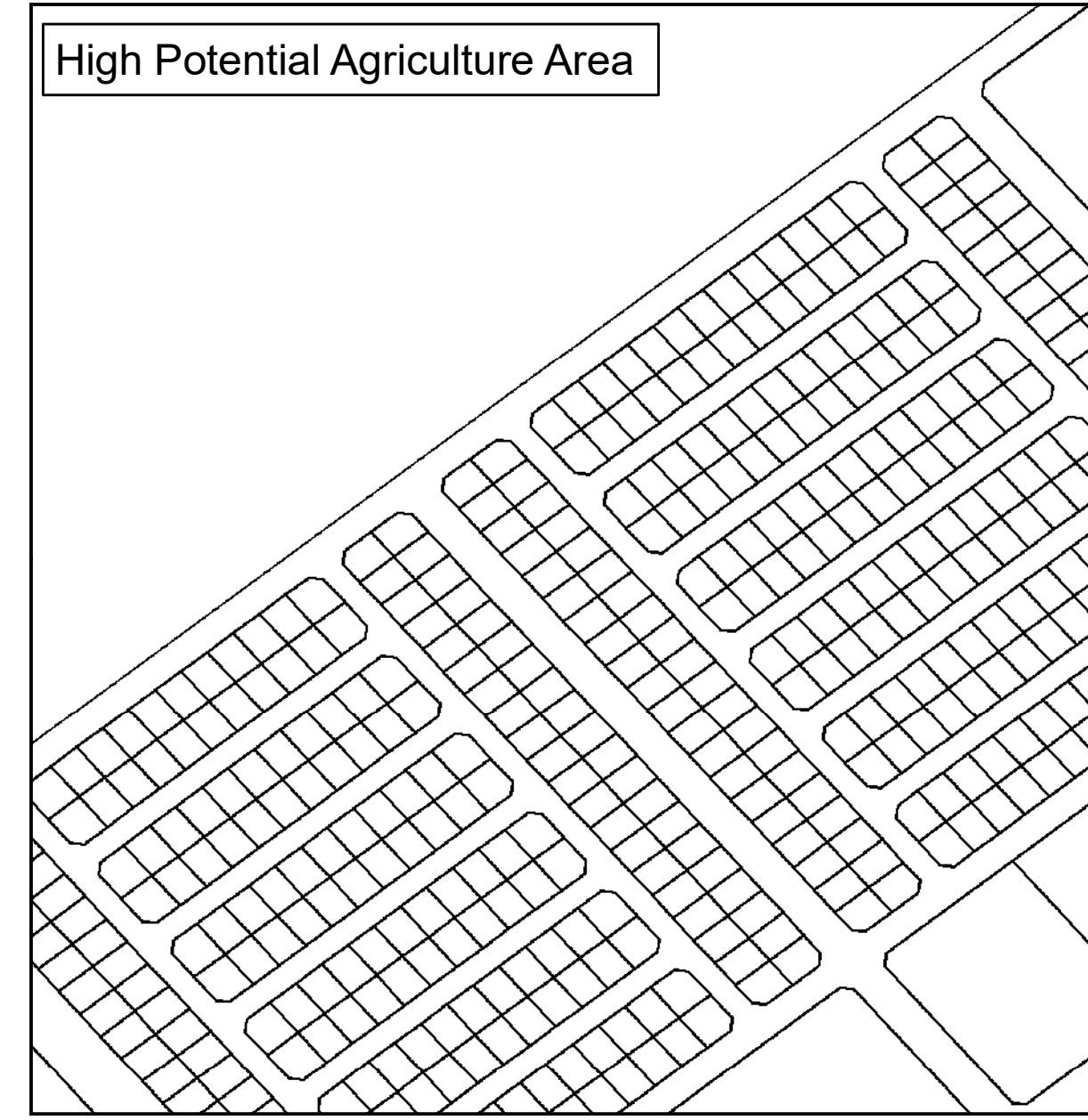
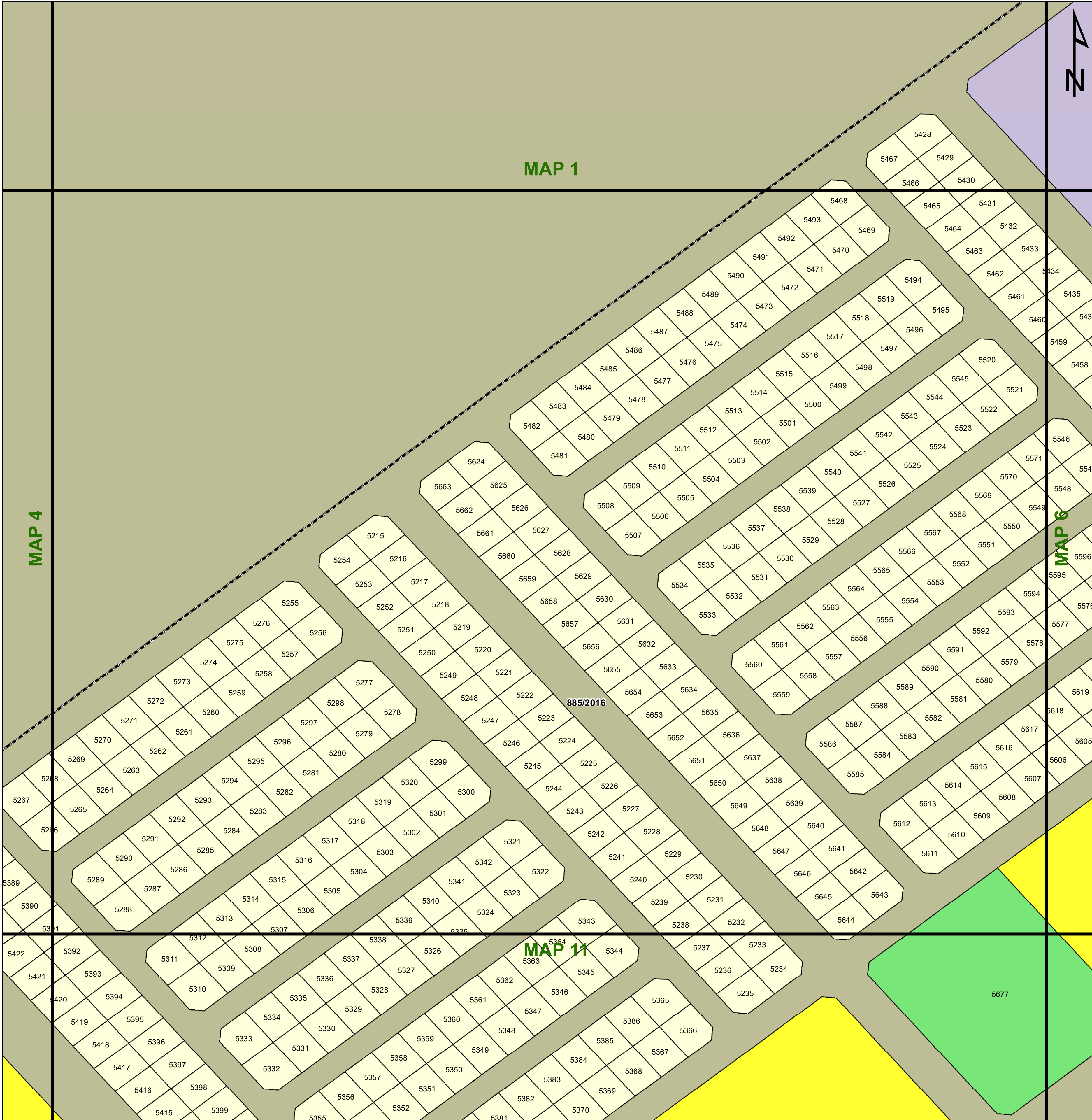
agriculture, land reform & rural development
 Department: Agriculture, Land Reform and Rural Development
 REPUBLIC OF SOUTH AFRICA



Key:

Heritage Site	Railway Lines	Rivers	General Plans	Farm Portion	Formal Protected Areas	High Potential Agriculture Area	Environmental Parameters	Ecological Support Area One
Cities/Towns	Eskom HV Lines	Secondary Road	Stand	Parent Farm	Nature Reserve	High Potential Agricultural Area	Protected Area	Ecological Support Area Two
	20m Contours	Main Road	Holding	Dams			Critical Biodiversity Area One	Other Natural Areas
	National Road						Critical Biodiversity Area Two	





Legend

Land Use Zoning

- Conservation
- Open Space I
- Open Space II
- Agricultural
- Smallholding
- Residential I
- Residential II
- General Residential
- Leisure Residential
- Resort
- Tourism
- Education
- Religious Purposes
- Institution
- Cemetery Use
- Municipal Purposes
- Government Purposes
- Municipal Townlands
- Special Use
- Business I
- Business II
- General Industrial
- Noxious Industry
- Extractive Industry
- Surface Infrastructure
- Roads & Streets
- Transportation Services

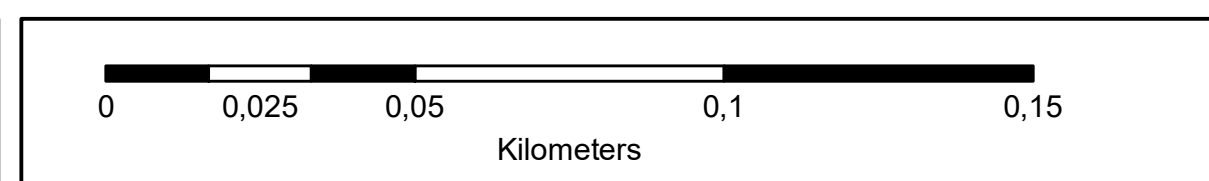
 **agriculture, land reform & rural development**
Department: Agriculture, Land Reform and Rural Development
REPUBLIC OF SOUTH AFRICA

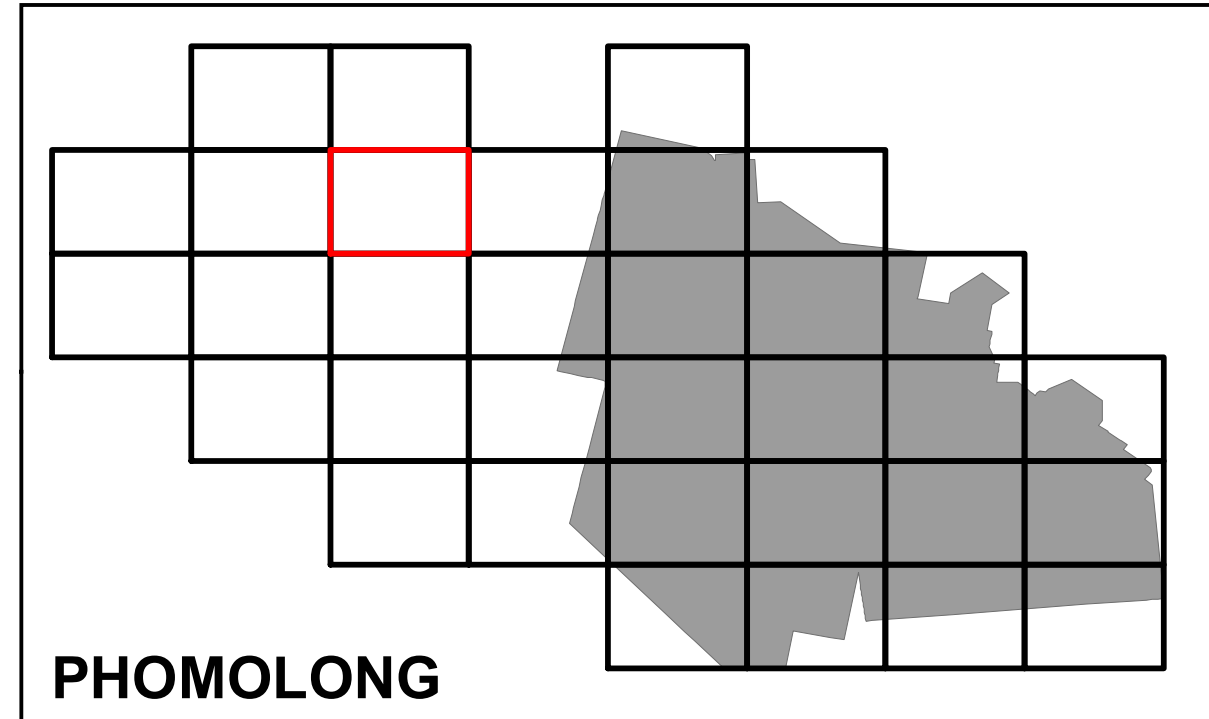

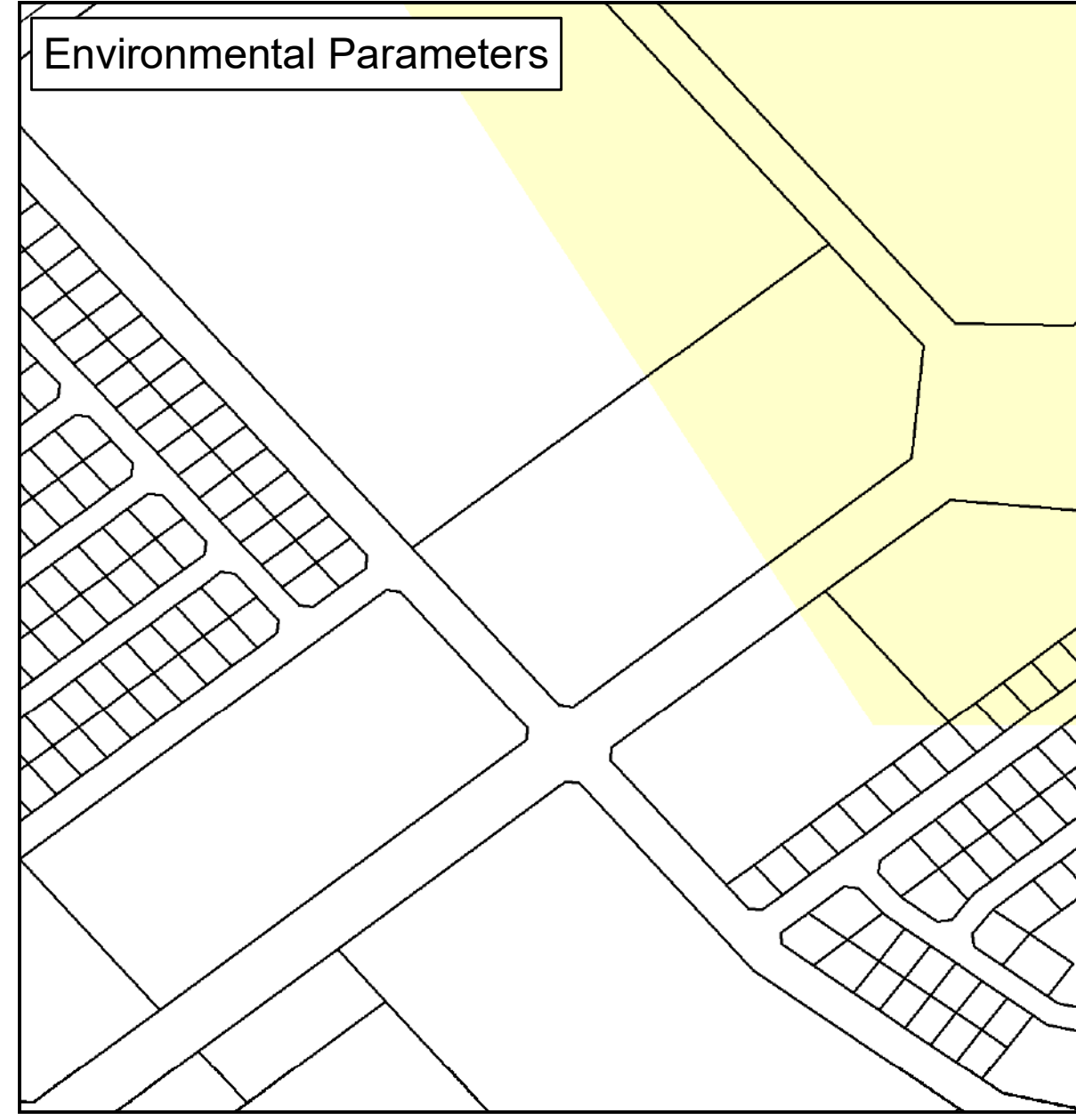
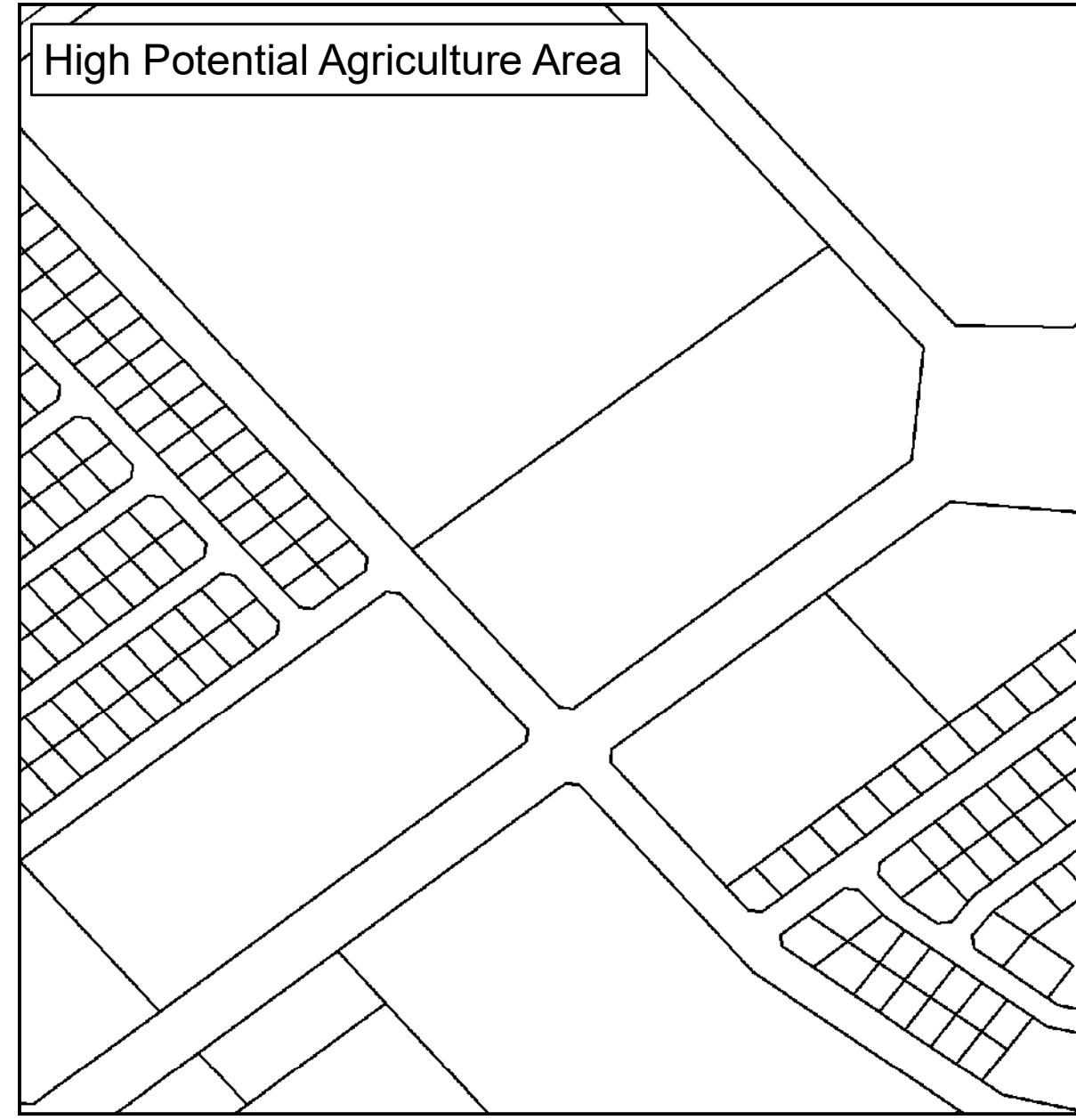
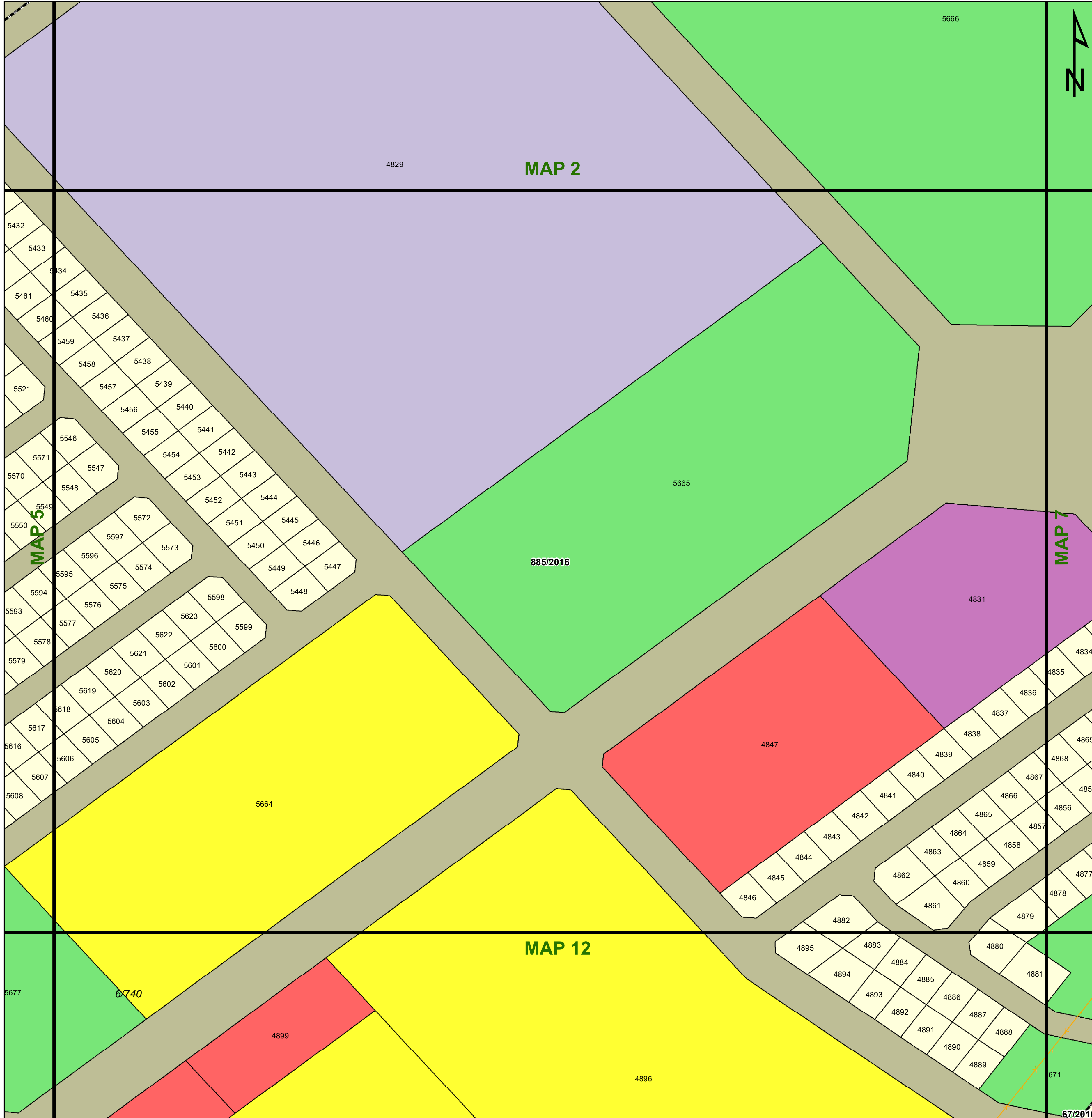
 **MATJHABENG**
Local Municipality

 **MVD Kalahari**

Key:

Heritage Site	Railway Lines	Rivers	General Plans	Farm Portion	Formal Protected Areas	High Potential Agriculture Area	Environmental Parameters	Ecological Support Area One
Cities/Towns	Eskom HV Lines	Secondary Road	Stand	Parent Farm	Nature Reserve	High Potential Agricultural Area	Protected Area	Ecological Support Area Two
National Road	Main Road	Dams	Holding	Dams	Critical Biodiversity Area One	Critical Biodiversity Area Two	Other Natural Areas	





Legend

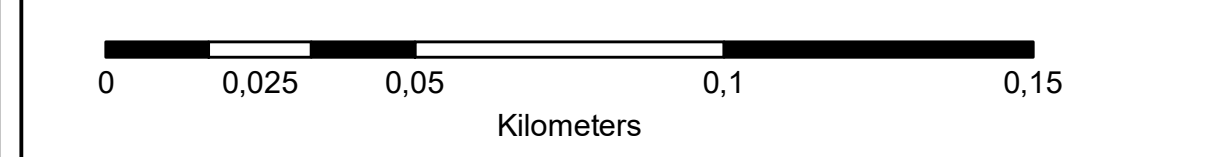
Land Use Zoning

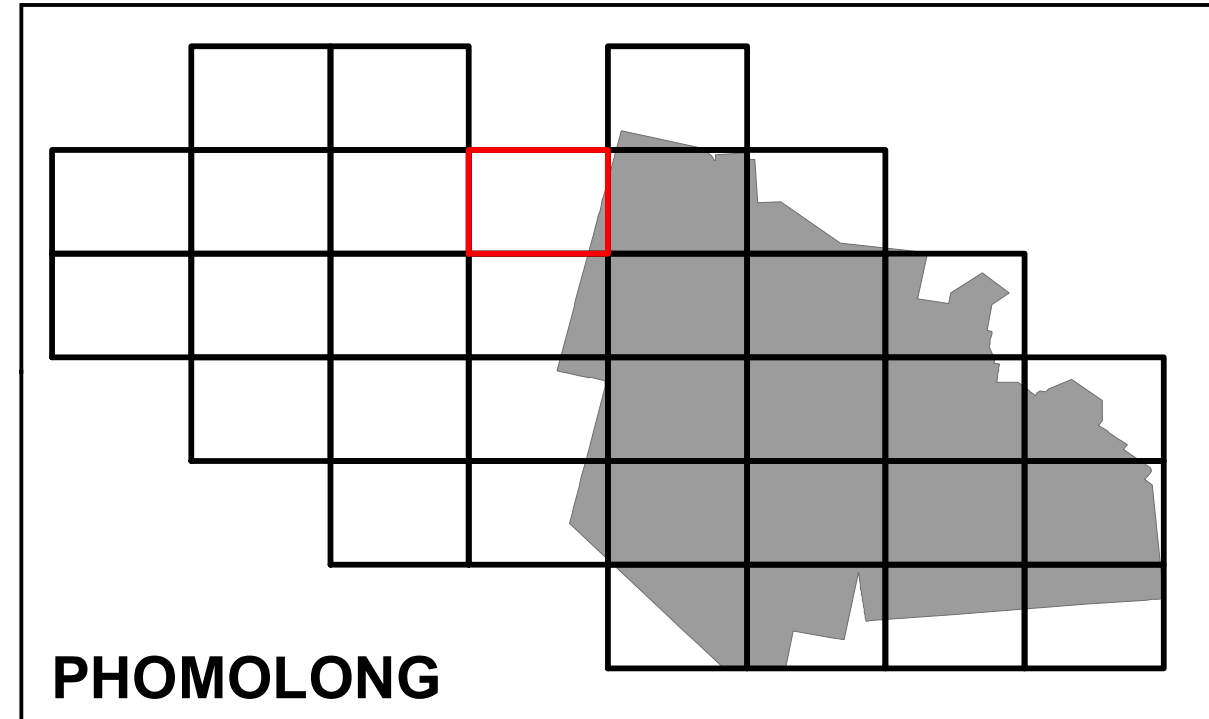
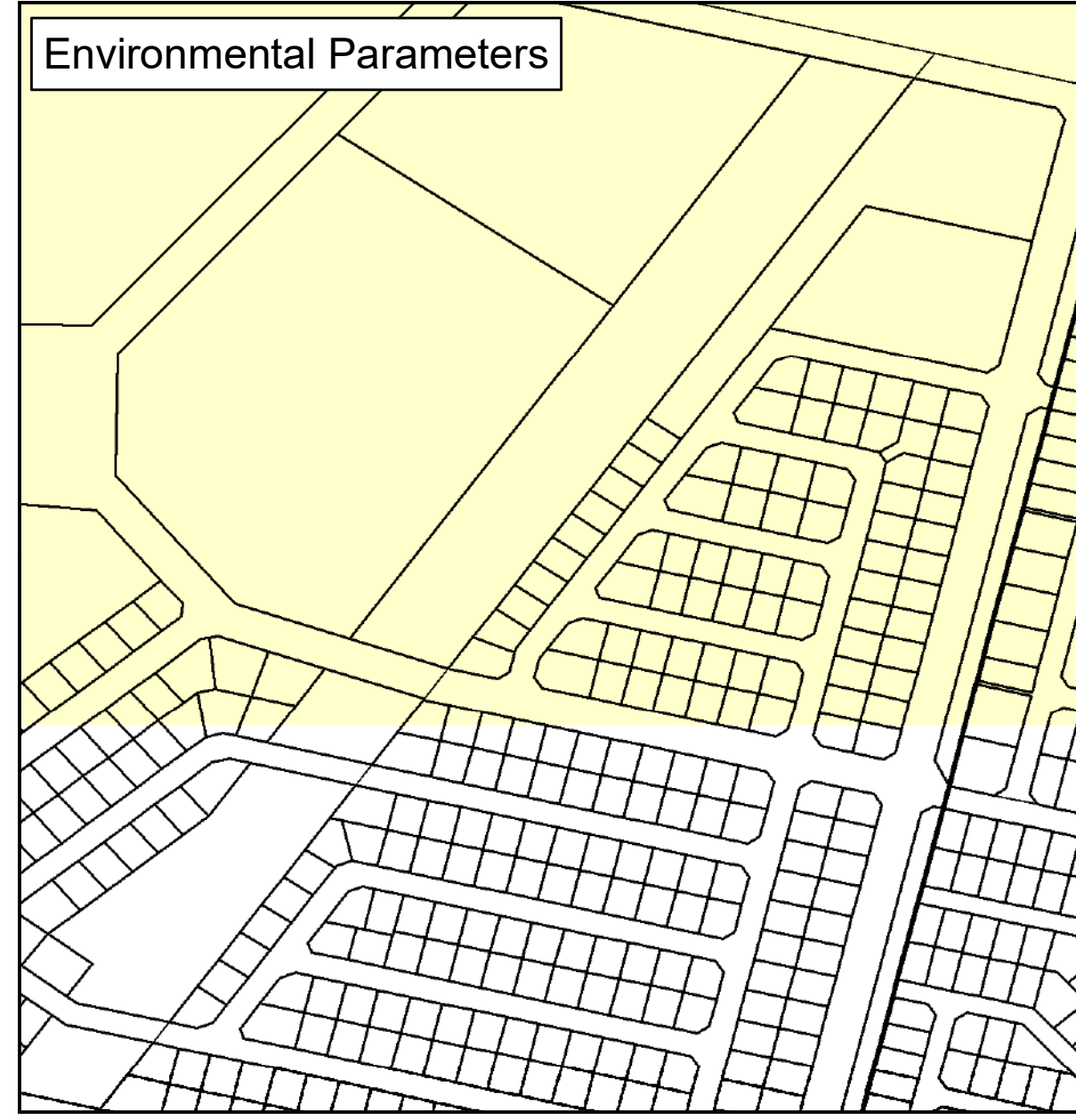
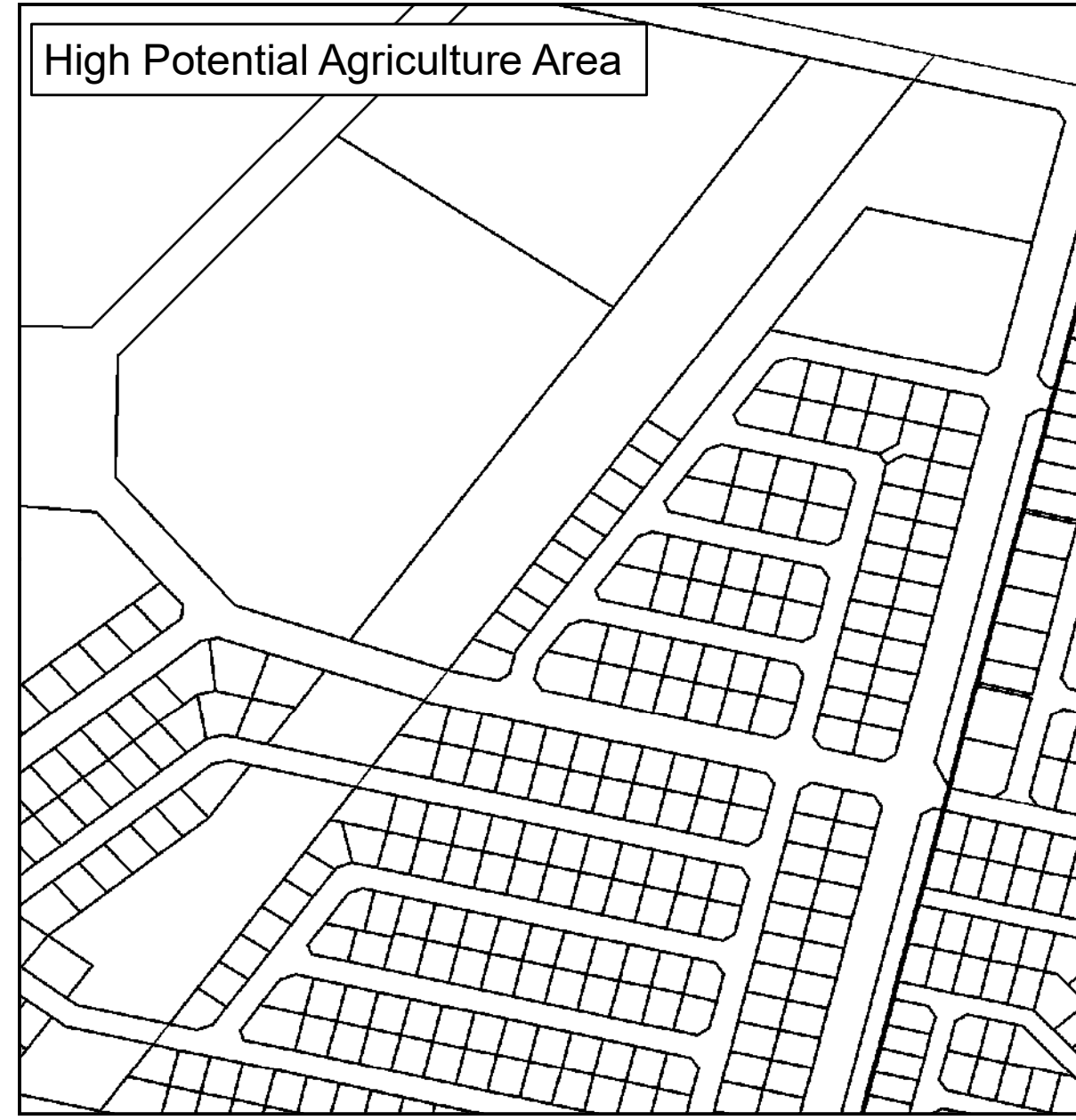
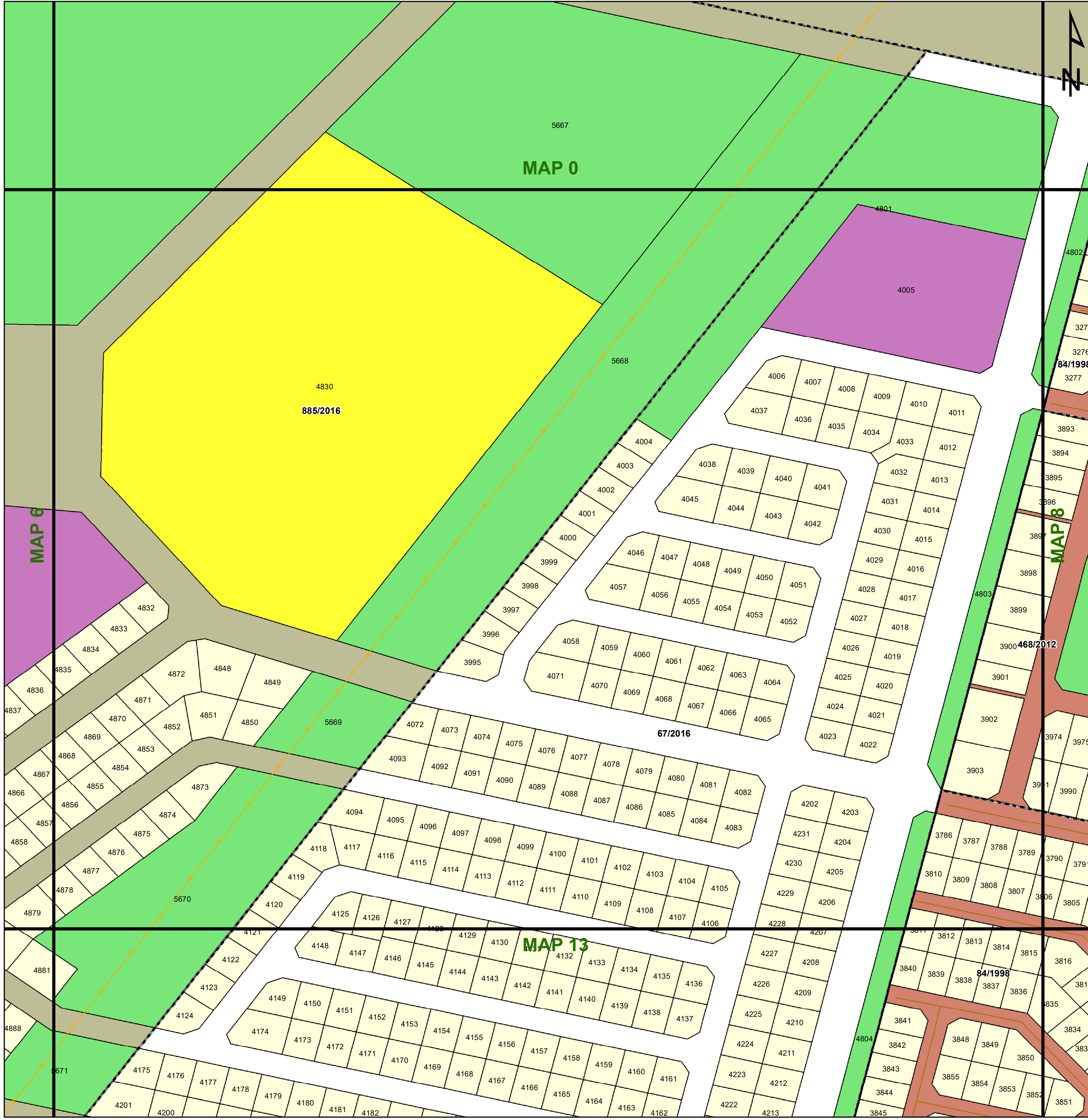
- Conservation
- Open Space I
- Open Space II
- Agricultural
- Smallholding
- Residential I
- Residential II
- General Residential
- Leisure Residential
- Resort
- Tourism
- Education
- Religious Purposes
- Institution
- Cemetery Use
- Municipal Purposes
- Government Purposes
- Municipal Townlands
- Special Use
- Business I
- Business II
- General Industrial
- Noxious Industry
- Extractive Industry
- Surface Infrastructure
- Roads & Streets
- Transportation Services



Key:

Heritage Site	Railway Lines	Rivers	General Plans	Farm Portion	Formal Protected Areas	High Potential Agriculture Area	Environmental Parameters	Ecological Support Area One
Cities/Towns	Eskom HV Lines	Secondary Road	Stand	Parent Farm	Nature Reserve	High Potential Agricultural Area	Protected Area	Ecological Support Area Two
20m Contours	Main Road	National Road	Holding	Dams	Critical Biodiversity Area One	Critical Biodiversity Area Two	Other Natural Areas	





Legend

Land Use Zoning

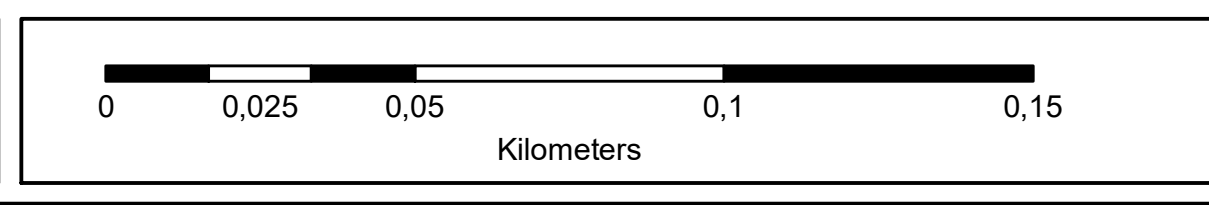
- Conservation
- Open Space I
- Open Space II
- Agricultural
- Smallholding
- Residential I
- Residential II
- General Residential
- Leisure Residential
- Resort
- Tourism
- Education
- Religious Purposes
- Institution
- Cemetery Use
- Municipal Purposes
- Government Purposes
- Municipal Townlands
- Special Use
- Business I
- Business II
- General Industrial
- Noxious Industry
- Extractive Industry
- Surface Infrastructure
- Roads & Streets
- Transportation Services

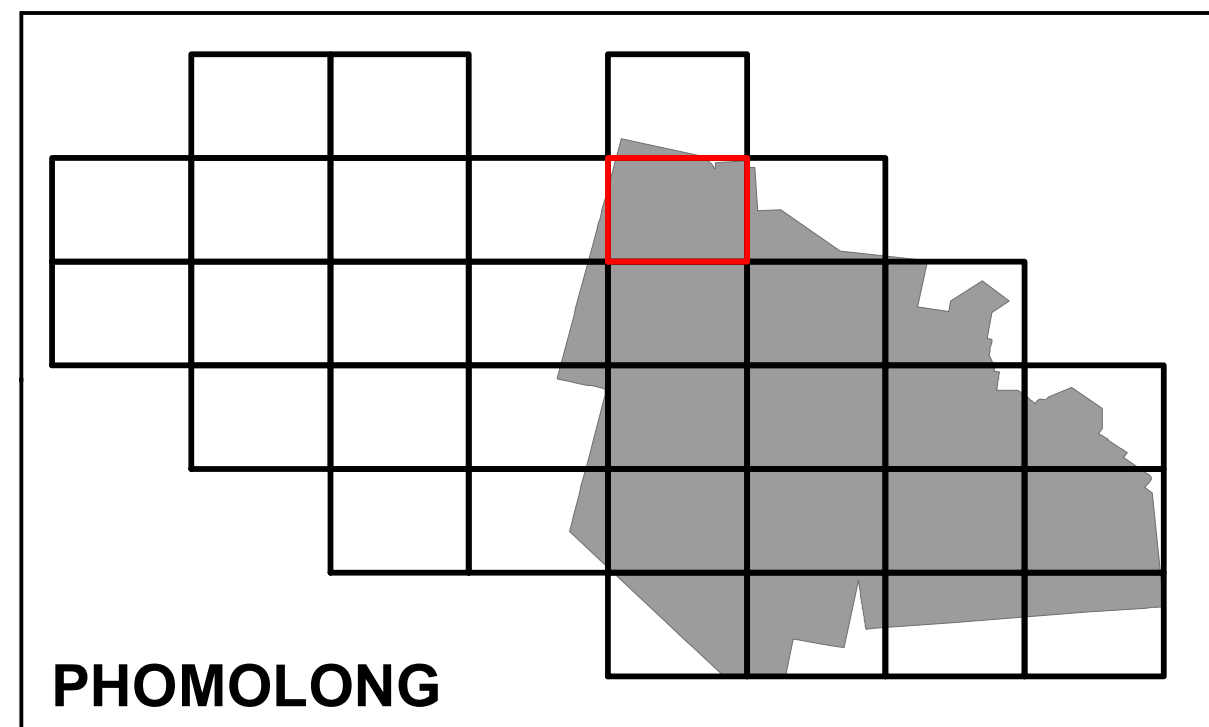
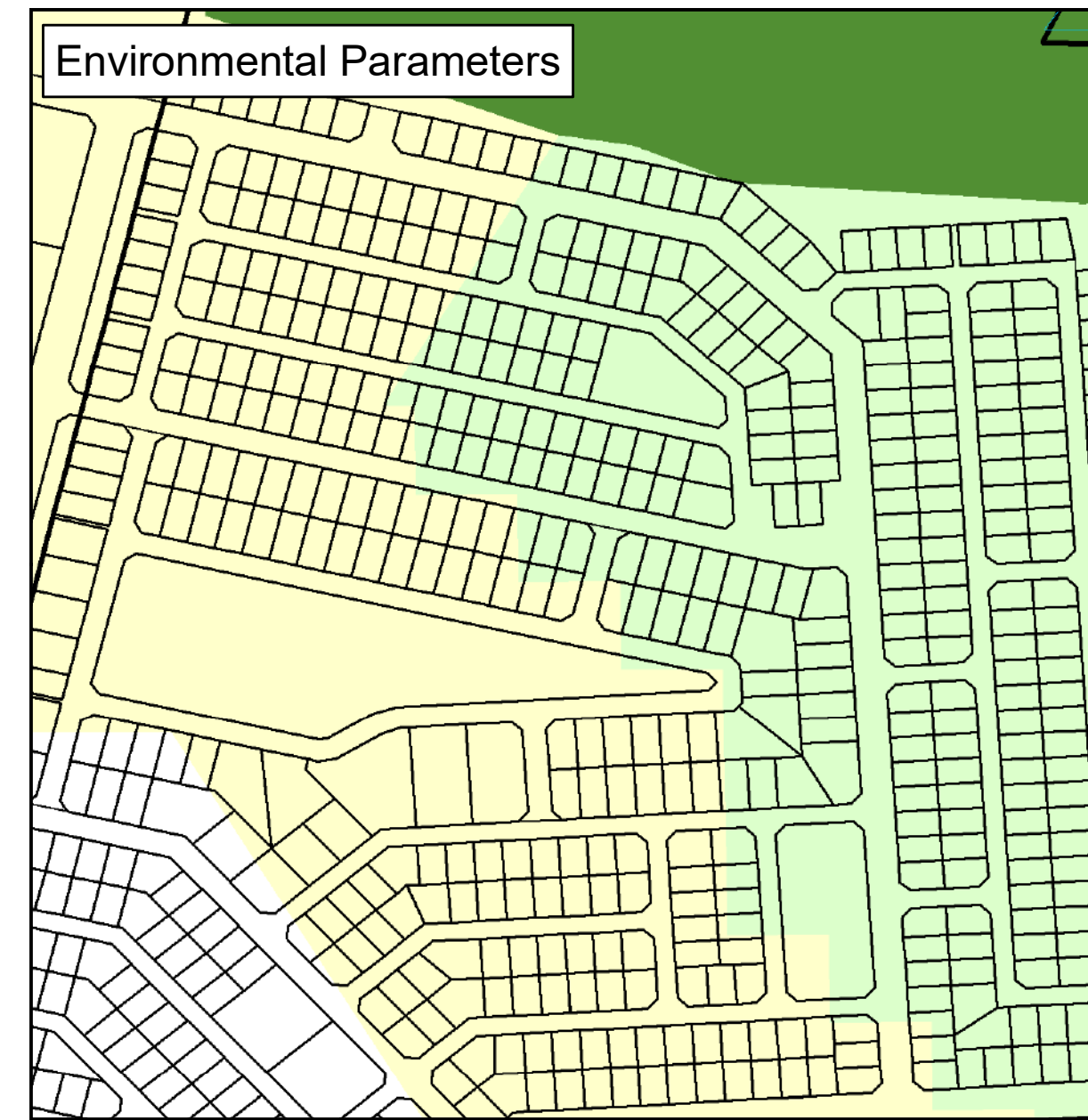
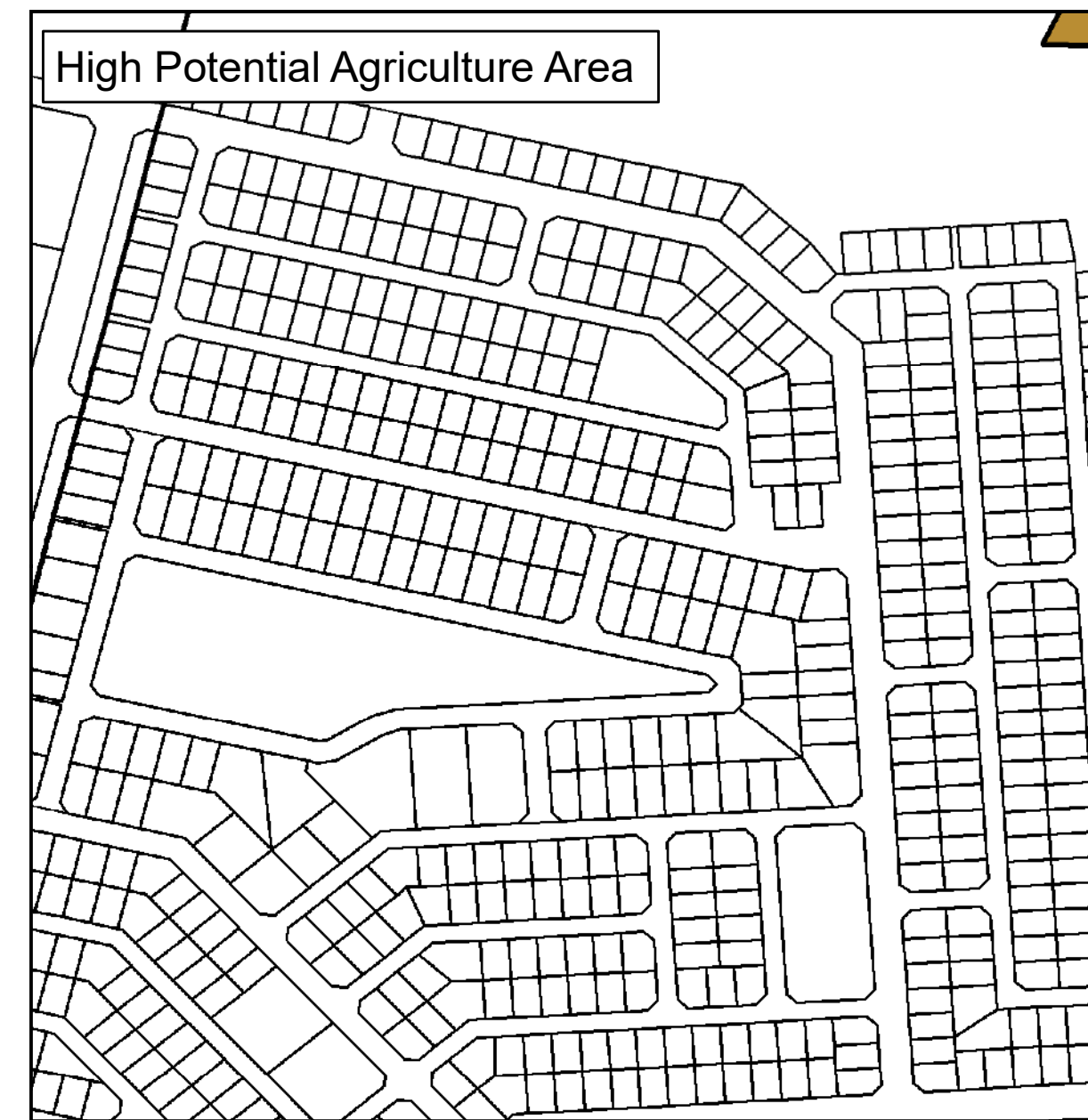
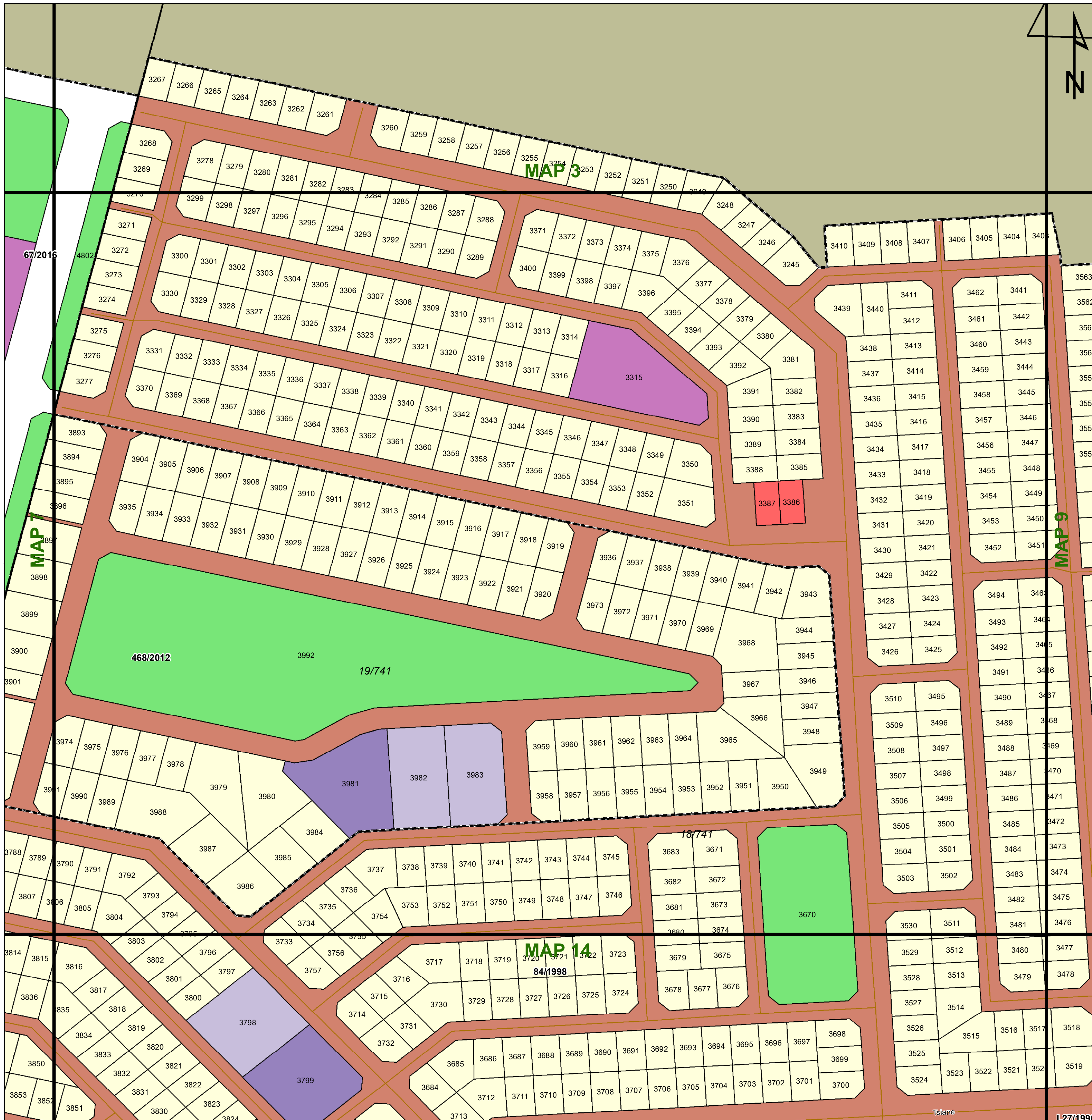
 **agriculture, land reform & rural development**
 Department: Agriculture, Land Reform and Rural Development
 REPUBLIC OF SOUTH AFRICA



Key:

Heritage Site	Railway Lines	Rivers	General Plans	Farm Portion	Formal Protected Areas	High Potential Agriculture Area	Ecological Support Area One
Cities/Towns	Eskom HV Lines	Secondary Road	Stand	Parent Farm	Nature Reserve	High Potential Agricultural Area	Ecological Support Area Two
20m Contours	National Road		Holding	Dams	Protected Area	Critical Biodiversity Area One	Other Natural Areas
					Critical Biodiversity Area Two		





Legend

Land Use Zoning

- Conservation
- Open Space I
- Open Space II
- Agricultural
- Smallholding
- Residential I
- Residential II
- General Residential
- Leisure Residential
- Resort
- Tourism
- Education
- Religious Purposes
- Institution
- Cemetery Use
- Municipal Purposes
- Government Purposes
- Municipal Townlands
- Special Use
- Business I
- Business II
- General Industrial
- Noxious Industry
- Extractive Industry
- Surface Infrastructure
- Roads & Streets
- Transportation Services

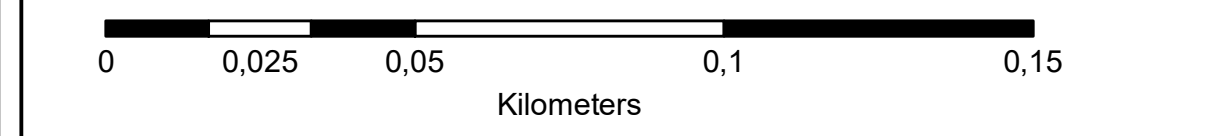
 **agriculture, land reform & rural development**
Department: Agriculture, Land Reform and Rural Development
REPUBLIC OF SOUTH AFRICA

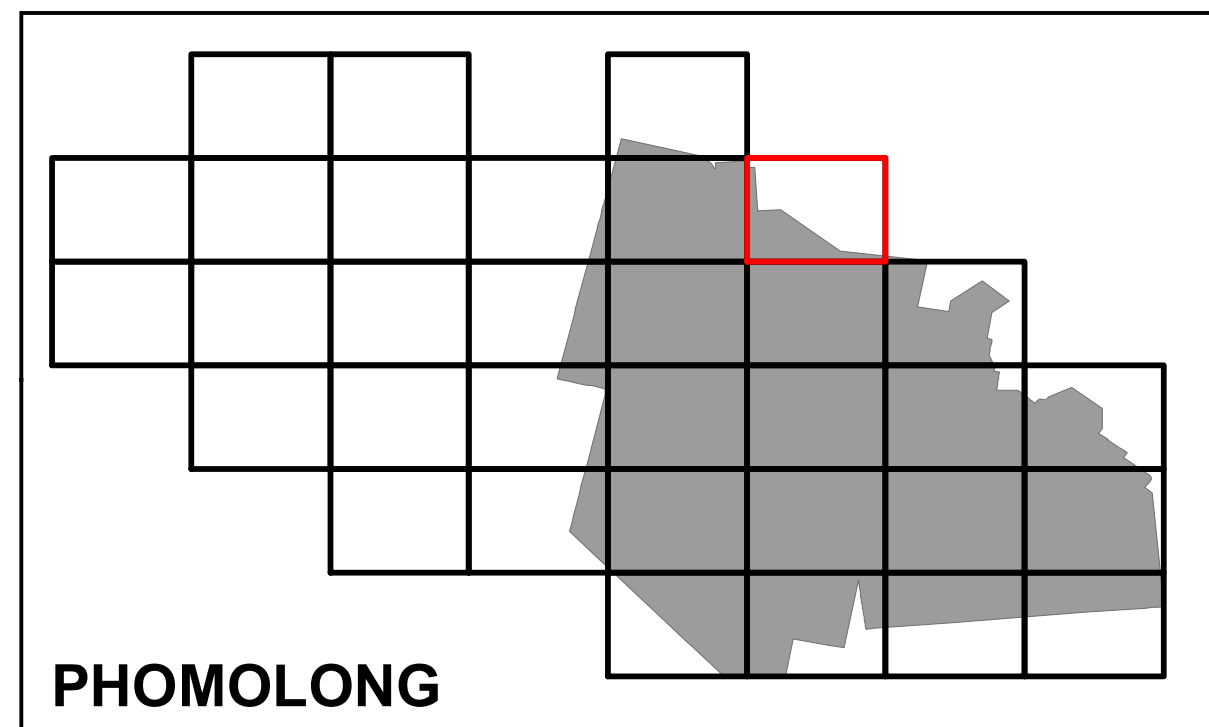
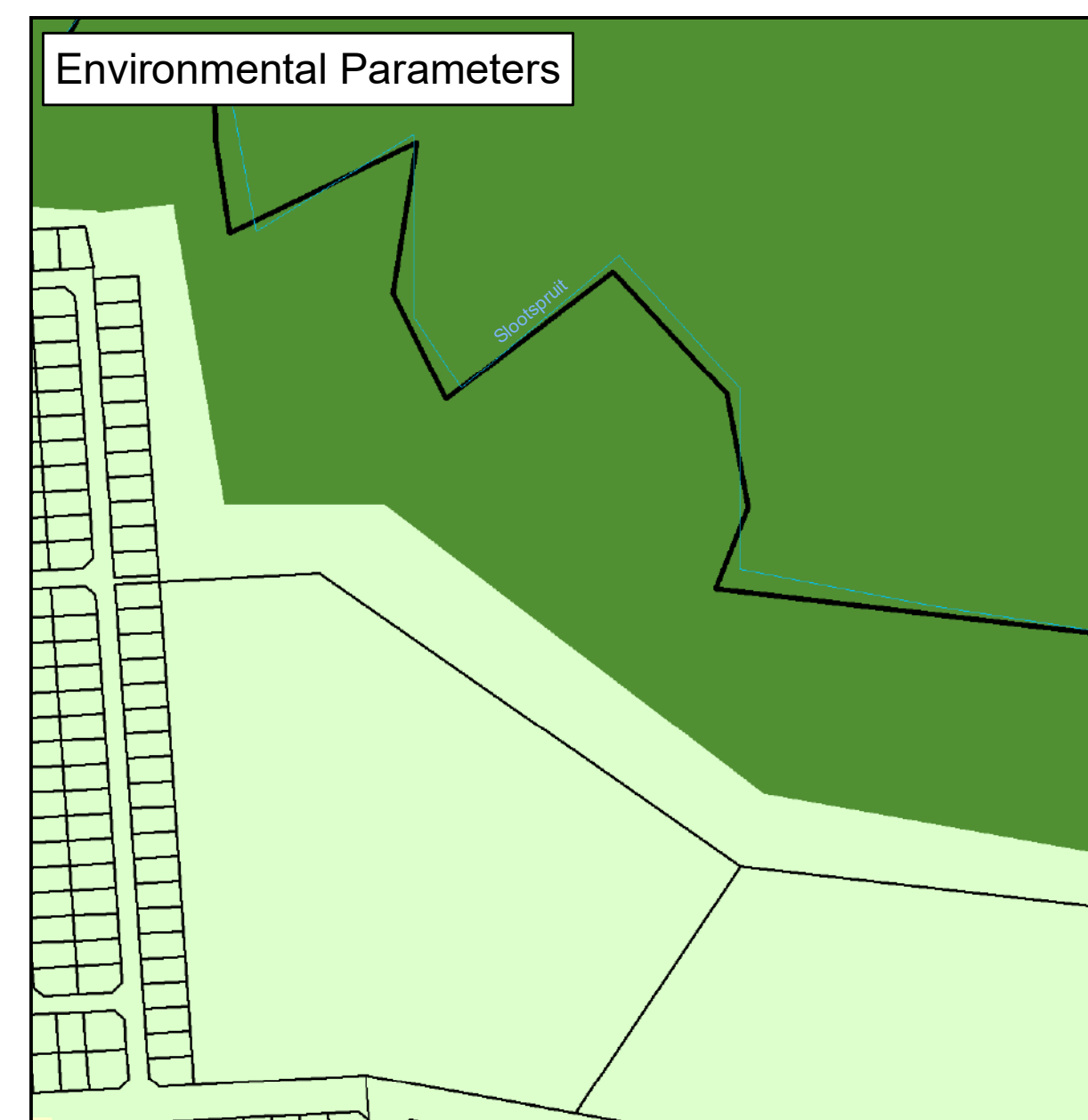
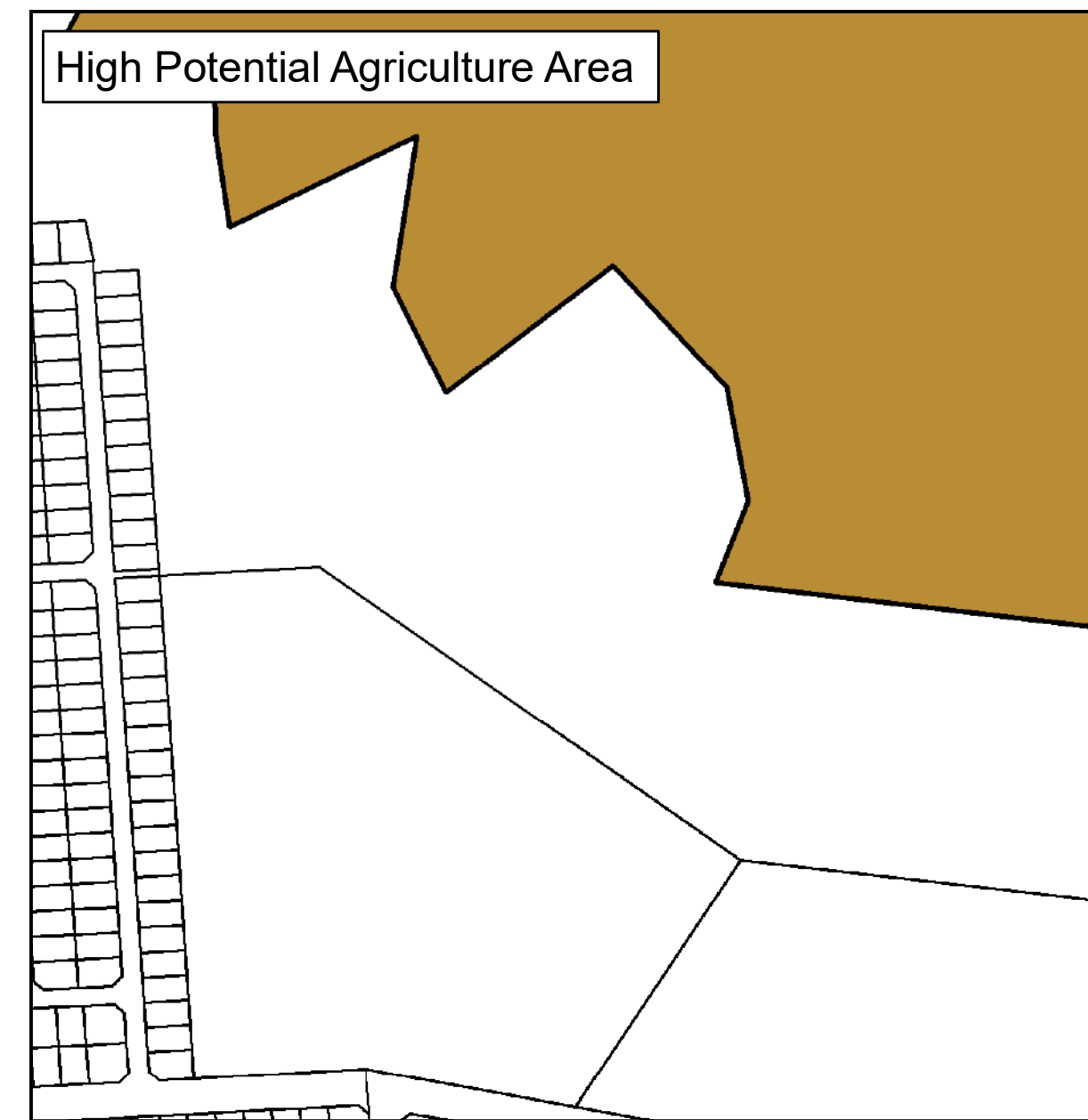
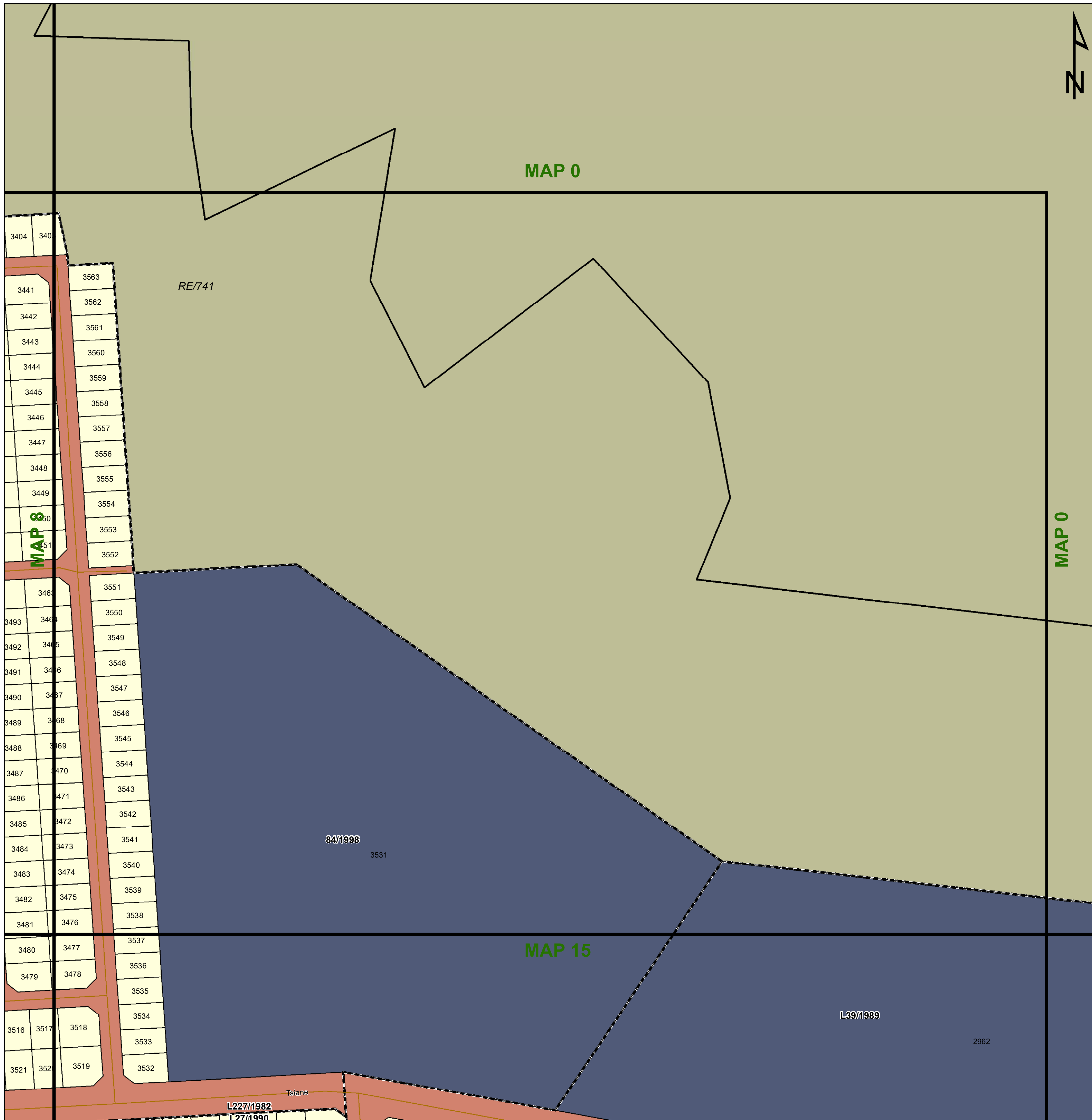
 **MATJHABENG**
Local Municipality

 **MVD Kalahari**

Key:

Heritage Site	Railway Lines	Rivers	General Plans	Farm Portion	Formal Protected Areas	High Potential Agriculture Area	Environmental Parameters	Ecological Support Area One
Cities/Towns	Eskom HV Lines	Secondary Road	Stand	Parent Farm	Nature Reserve	High Potential Agricultural Area	Protected Area	Ecological Support Area Two
National Road	Main Road	Dams	Holding	Dams	Critical Biodiversity Area One	Critical Biodiversity Area Two	Critical Biodiversity Area Two	Other Natural Areas





Legend

Land Use Zoning

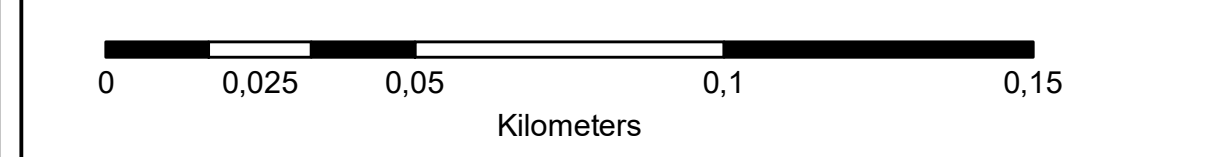
- Conservation
- Open Space I
- Open Space II
- Agricultural
- Smallholding
- Residential I
- Residential II
- General Residential
- Leisure Residential
- Resort
- Tourism
- Education
- Religious Purposes
- Institution
- Cemetery Use
- Municipal Purposes
- Government Purposes
- Municipal Townlands
- Special Use
- Business I
- Business II
- General Industrial
- Noxious Industry
- Extractive Industry
- Surface Infrastructure
- Roads & Streets
- Transportation Services

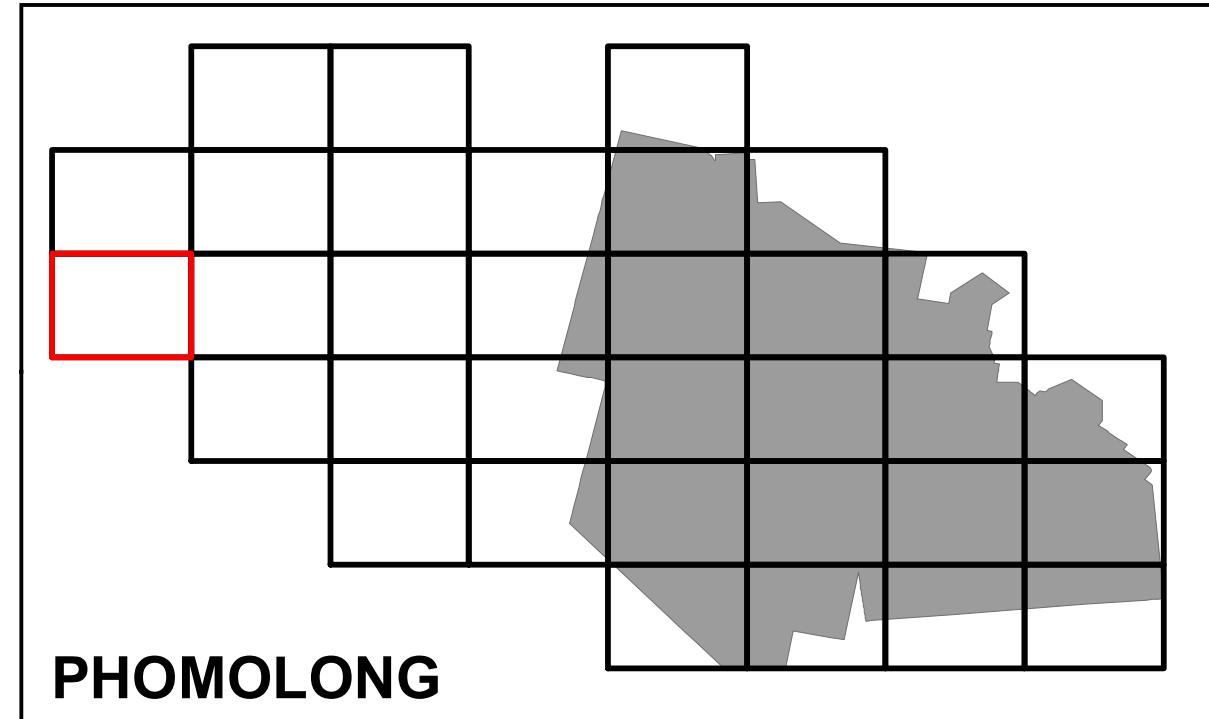
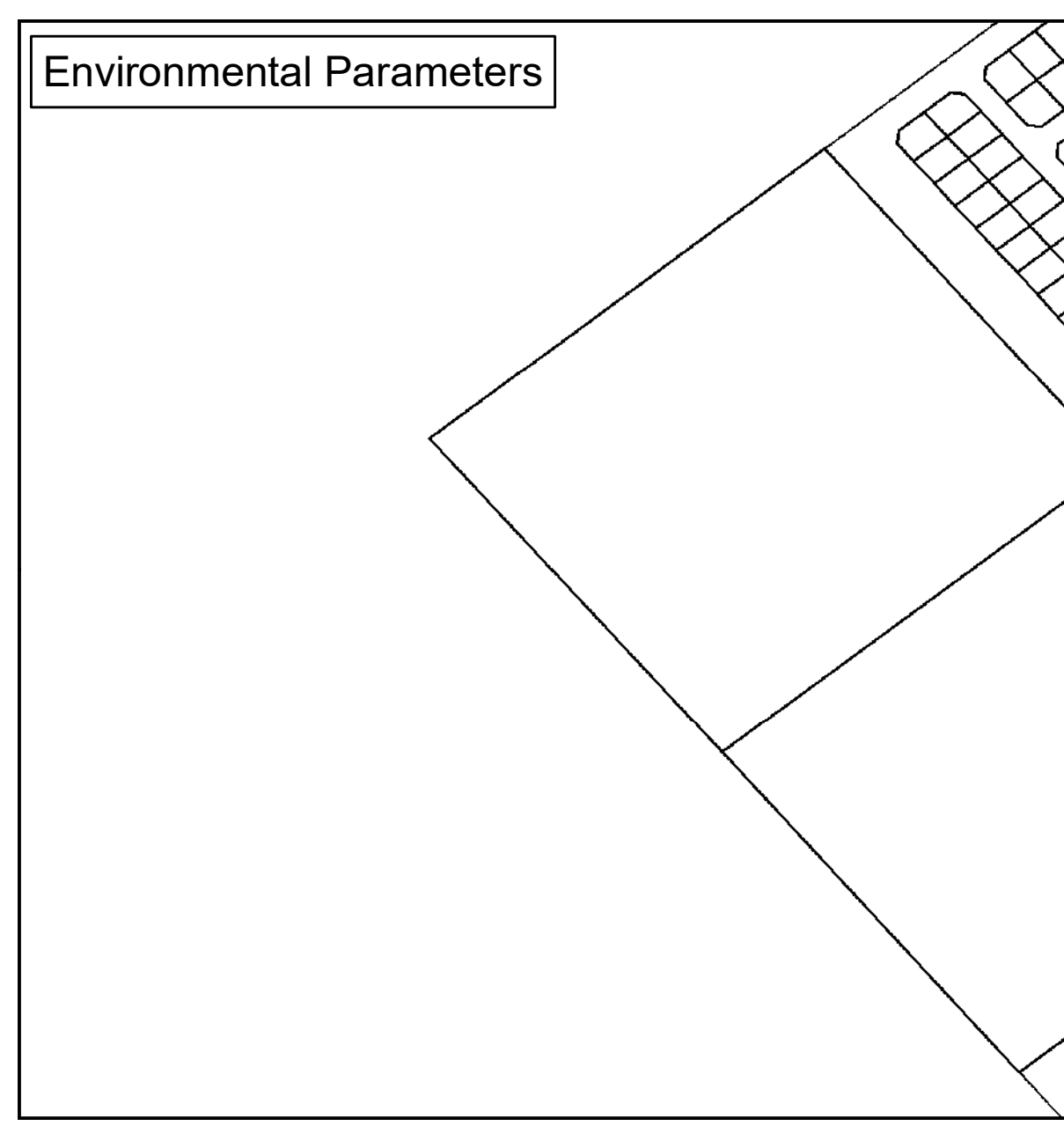
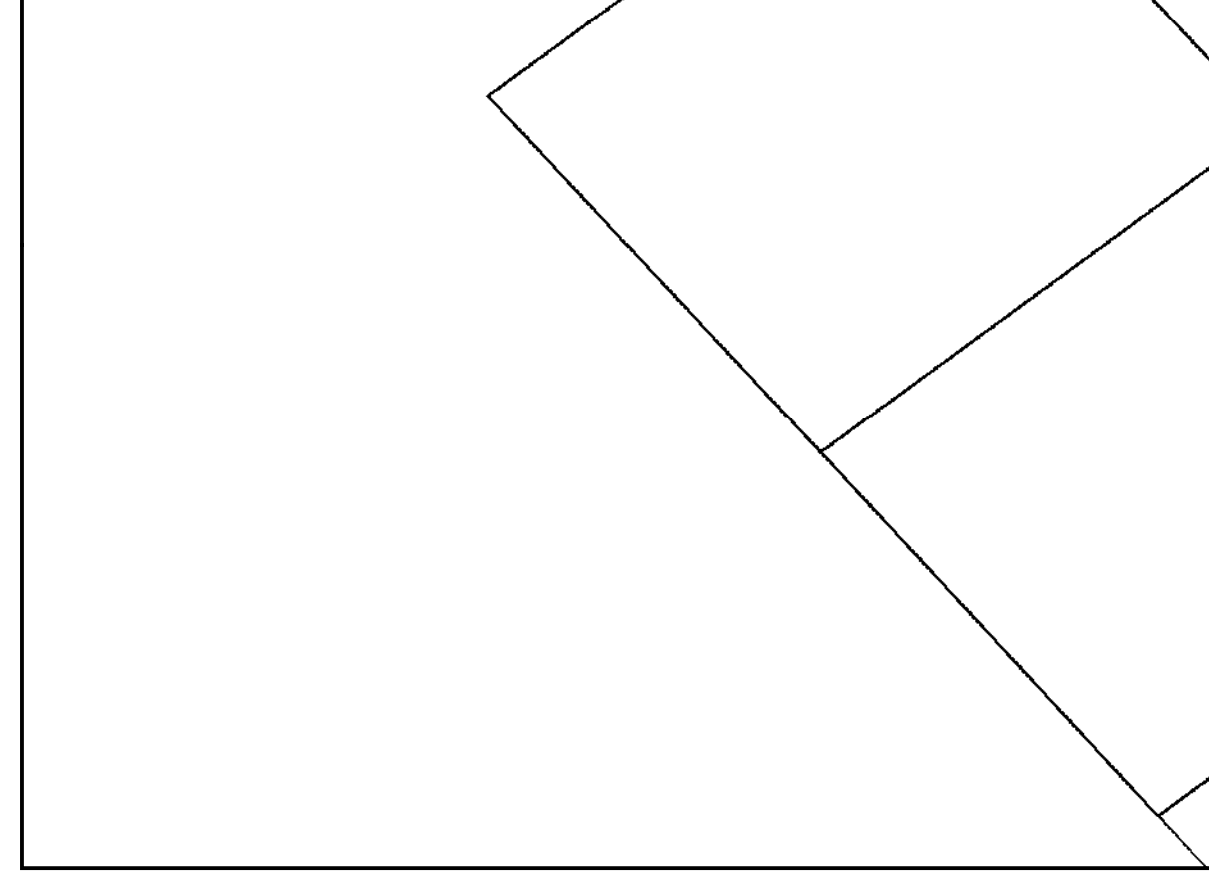
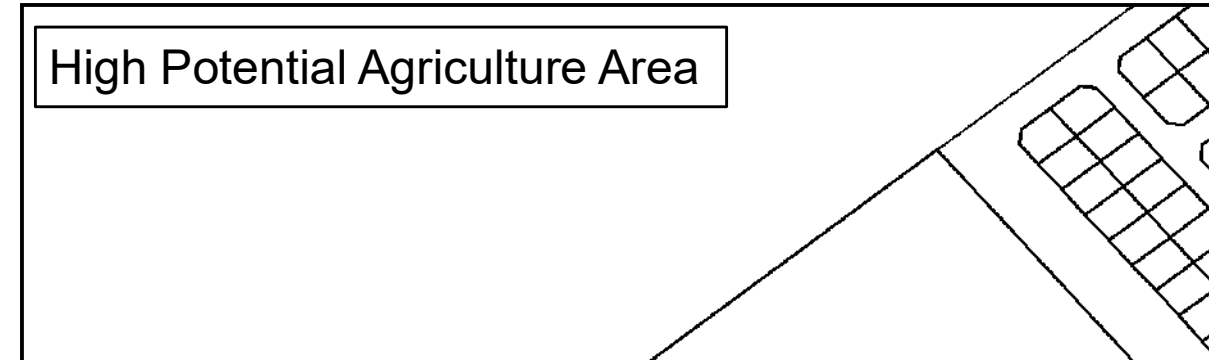
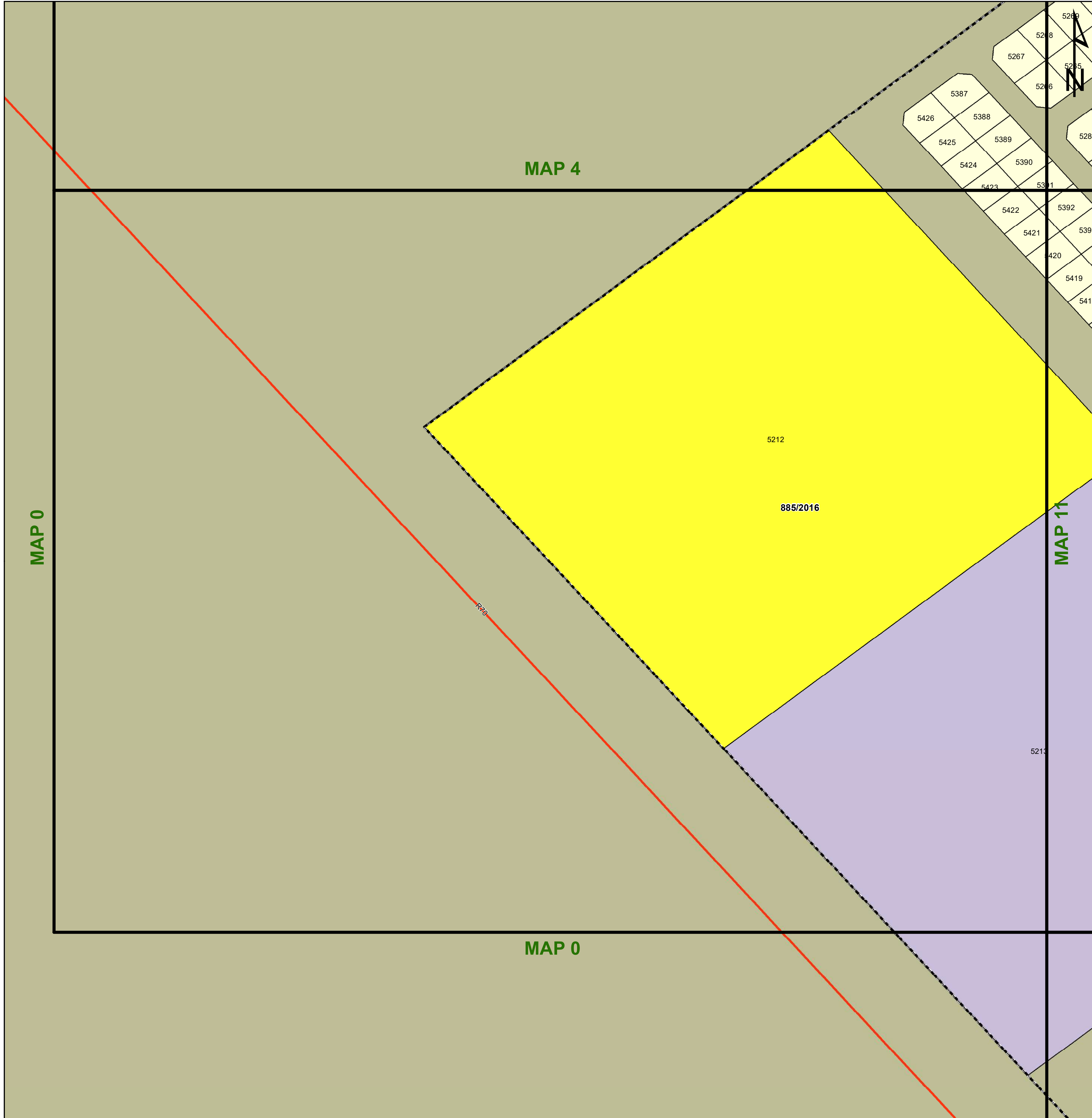
agriculture, land reform & rural development
Department: Agriculture, Land Reform and Rural Development
REPUBLIC OF SOUTH AFRICA



Key:

Heritage Site	Railway Lines	Rivers	General Plans	Farm Portion	Formal Protected Areas	High Potential Agriculture Area	Environmental Parameters	Ecological Support Area One
Cities/Towns	Eskom HV Lines	Secondary Road	Stand	Parent Farm	Nature Reserve	Cadastral	Protected Area	Ecological Support Area Two
	20m Contours	Main Road	Holding	Dams		High Potential Agricultural Area	Critical Biodiversity Area One	Other Natural Areas
	National Road						Critical Biodiversity Area Two	





Legend

Land Use Zoning

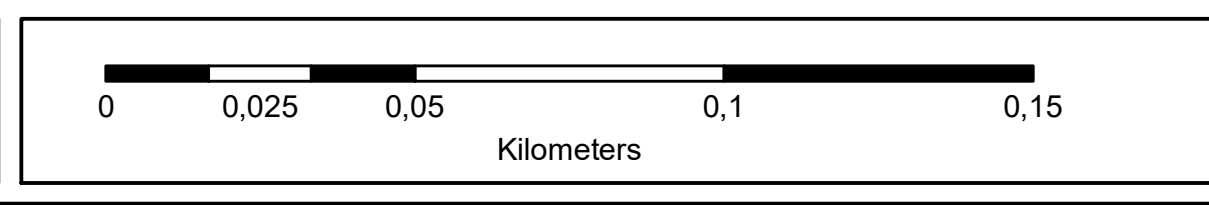
- Conservation
- Open Space I
- Open Space II
- Agricultural
- Smallholding
- Residential I
- Residential II
- General Residential
- Leisure Residential
- Resort
- Tourism
- Education
- Religious Purposes
- Institution
- Cemetery Use
- Municipal Purposes
- Government Purposes
- Municipal Townlands
- Special Use
- Business I
- Business II
- General Industrial
- Noxious Industry
- Extractive Industry
- Surface Infrastructure
- Roads & Streets
- Transportation Services

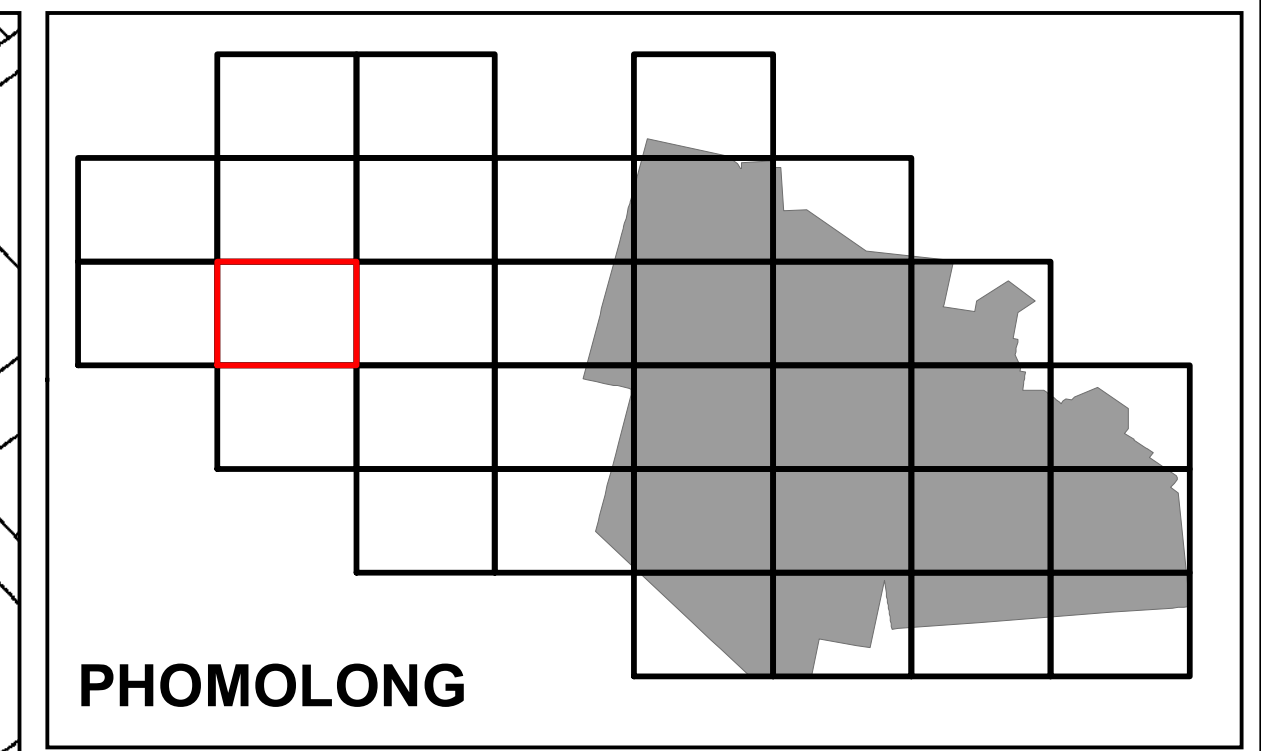

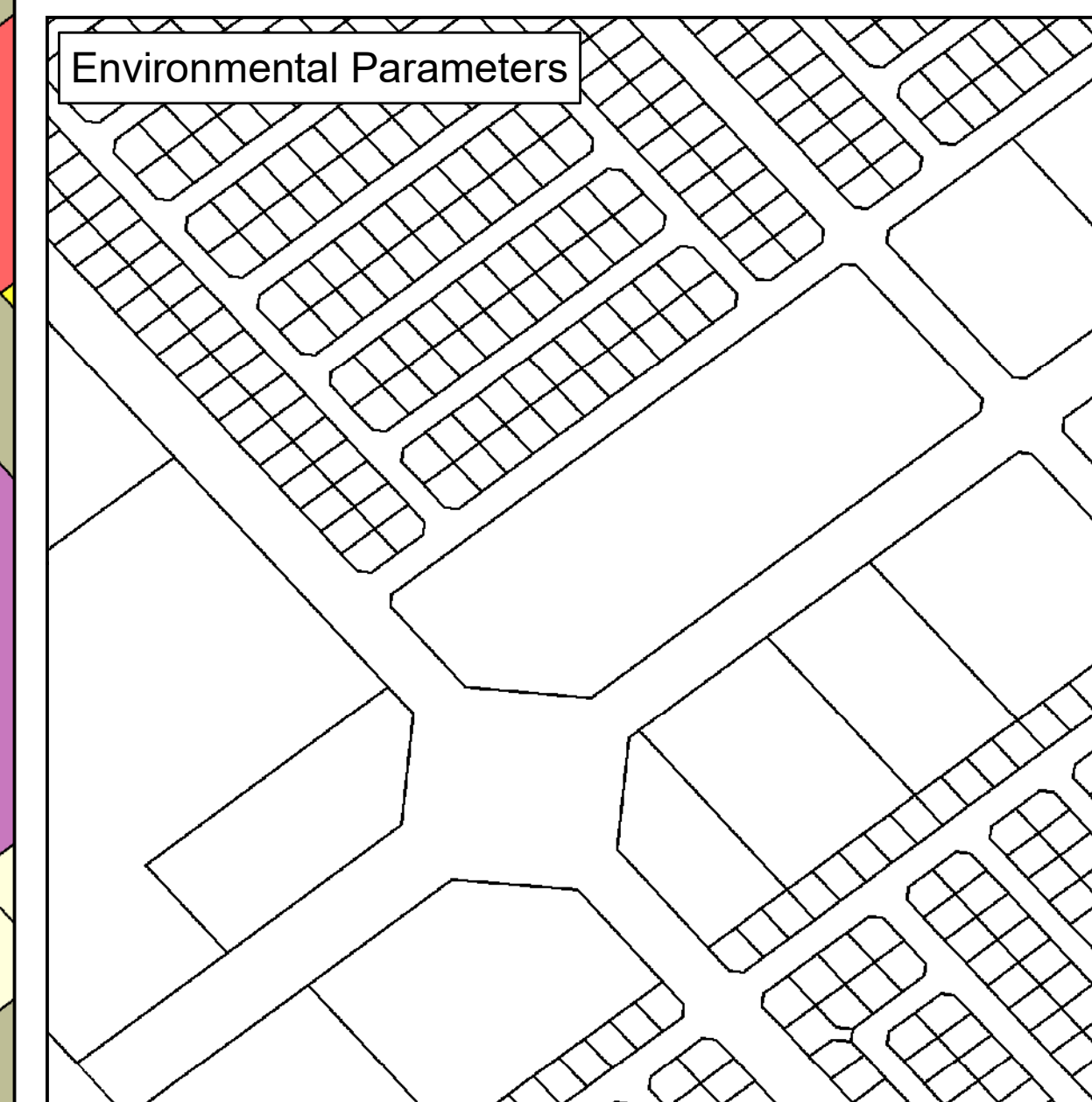
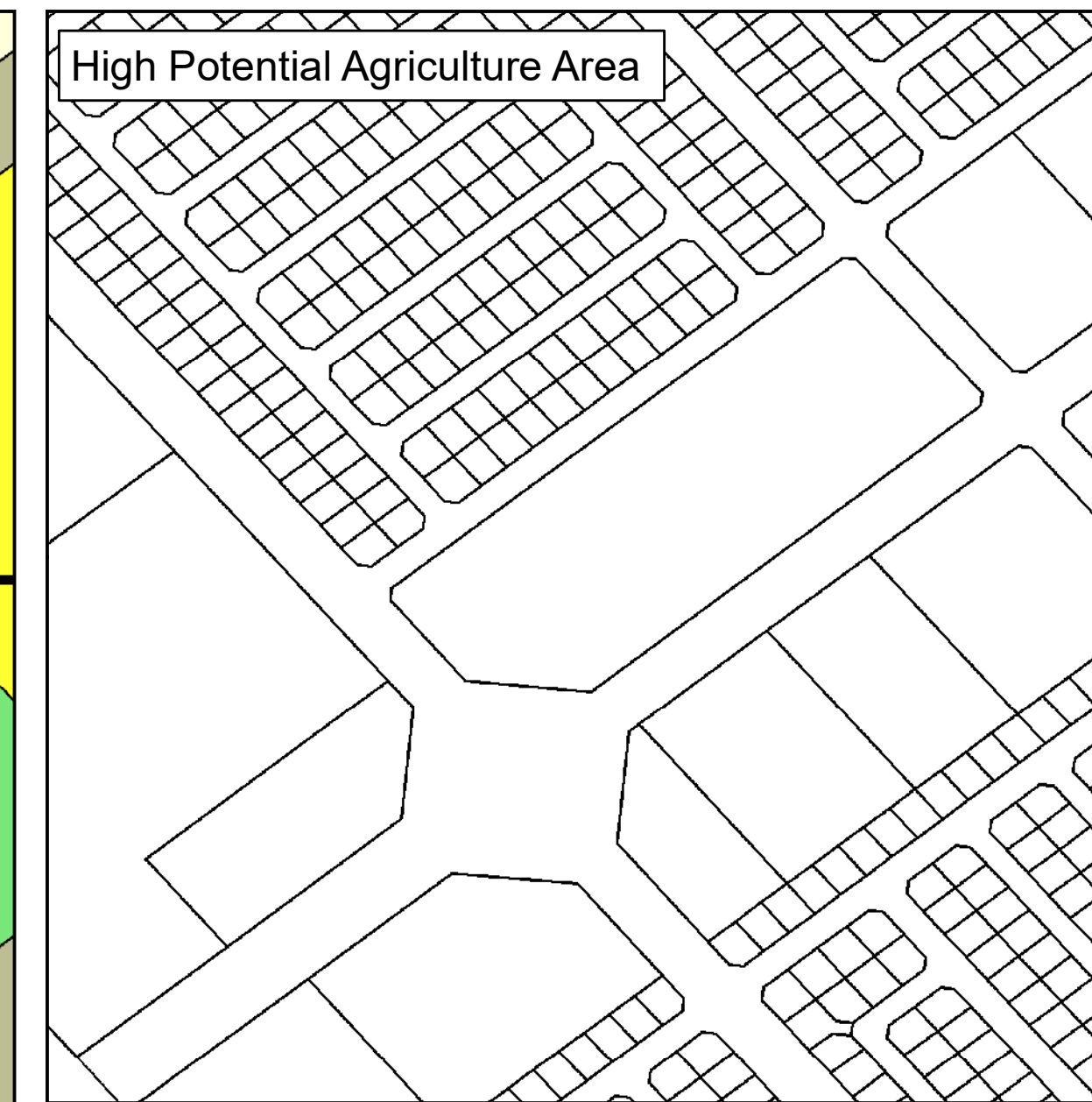
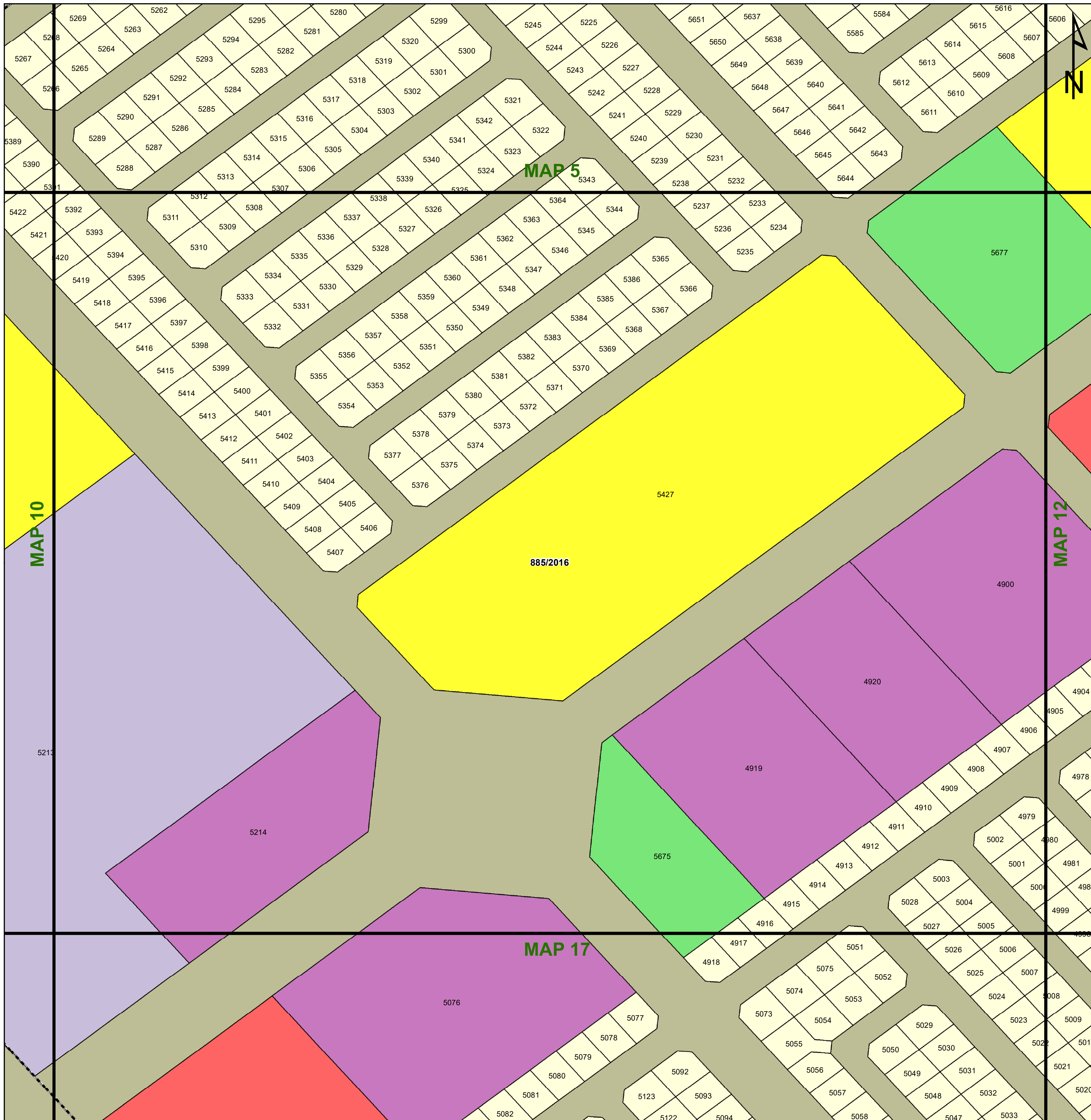
agriculture, land reform & rural development
Department: Agriculture, Land Reform and Rural Development
REPUBLIC OF SOUTH AFRICA



Key:

Heritage Site	Railway Lines	Rivers	General Plans	Farm Portion	Formal Protected Areas	High Potential Agriculture Area	Environmental Parameters	Ecological Support Area One
Cities/Towns	Eskom HV Lines	Secondary Road	Stand	Parent Farm	Nature Reserve	Cadastral	Protected Area	Ecological Support Area Two
	20m Contours	Main Road	Holding	Dams		High Potential Agricultural Area	Critical Biodiversity Area One	Other Natural Areas
	National Road						Critical Biodiversity Area Two	





Legend

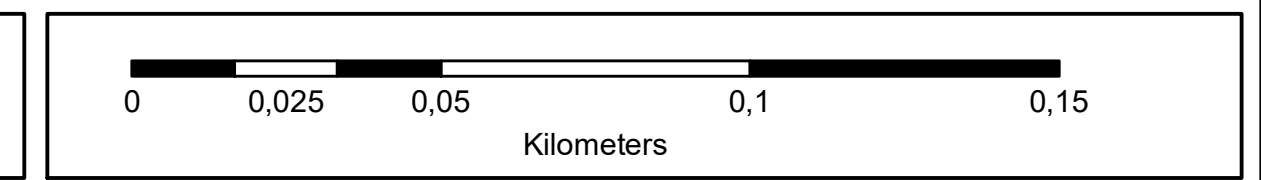
Land Use Zoning

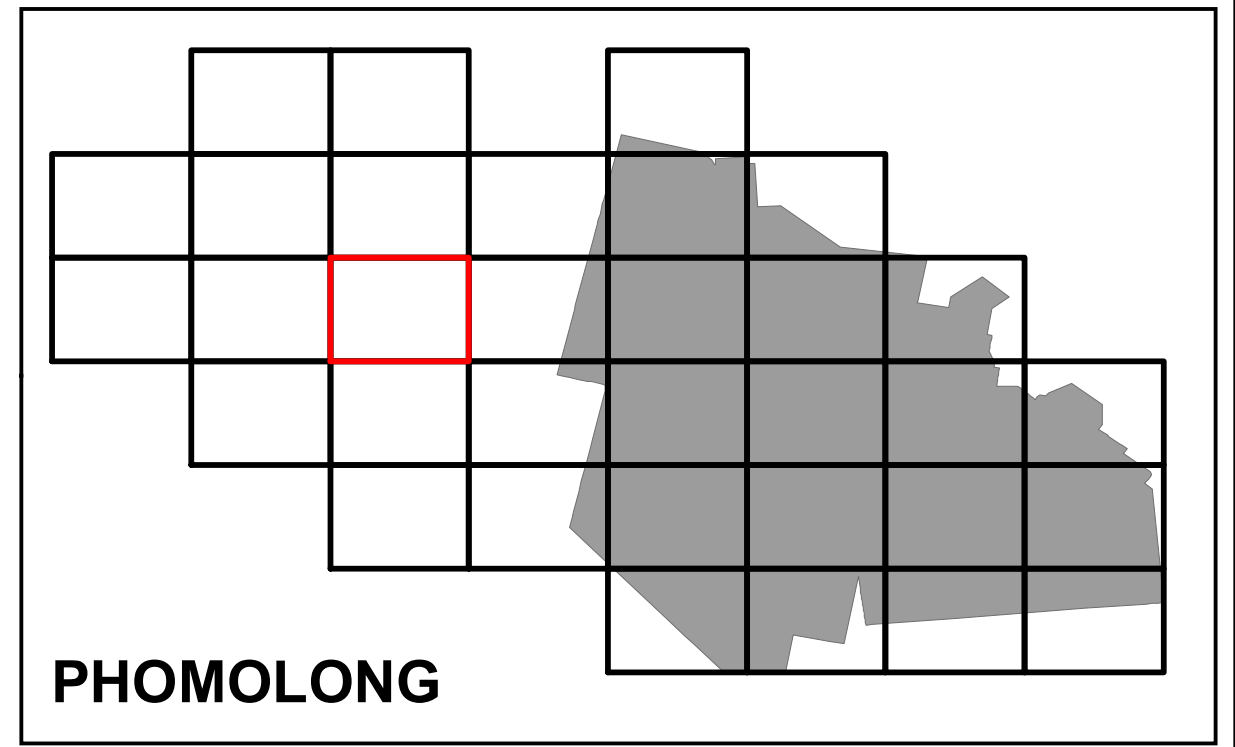

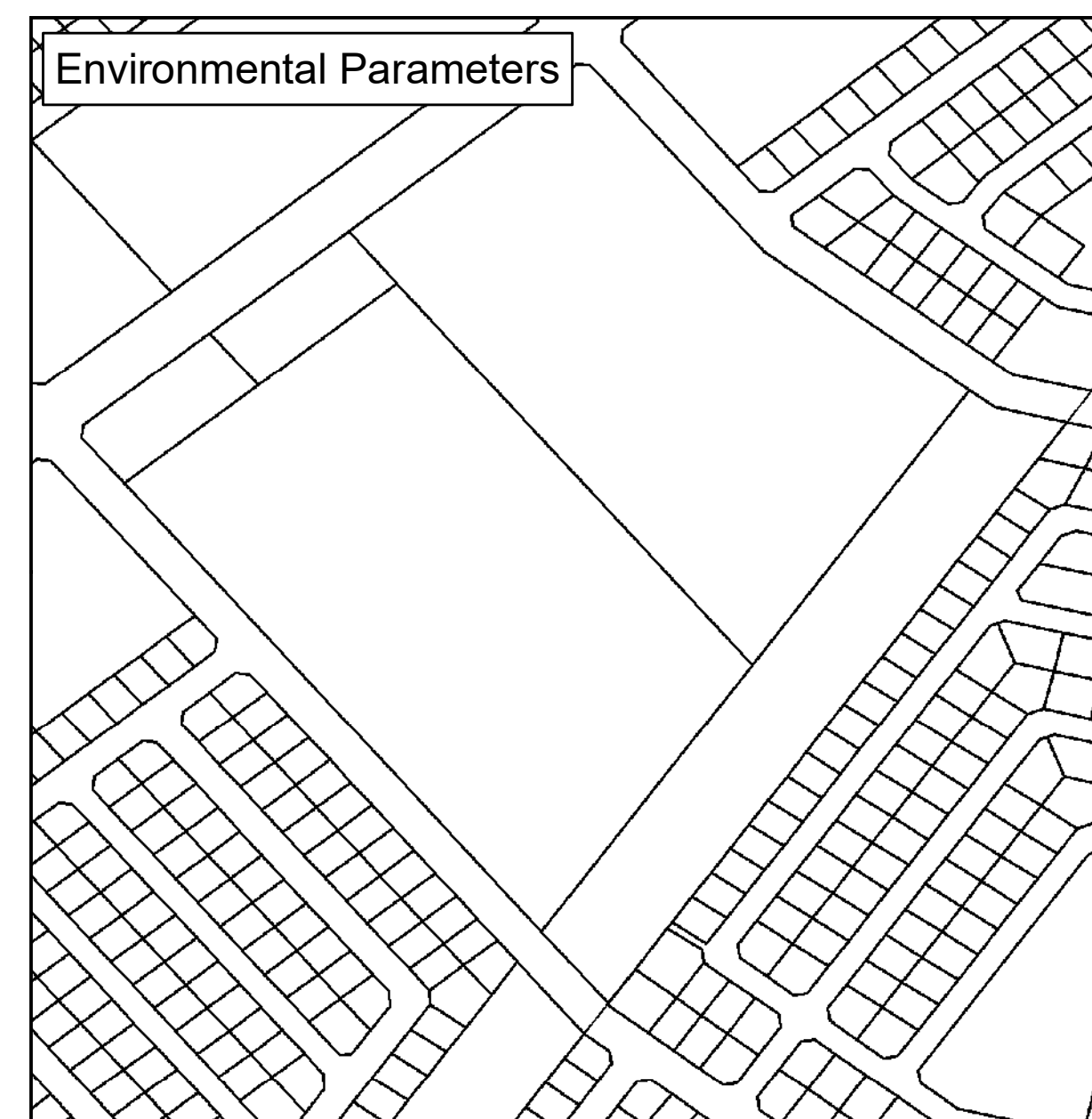
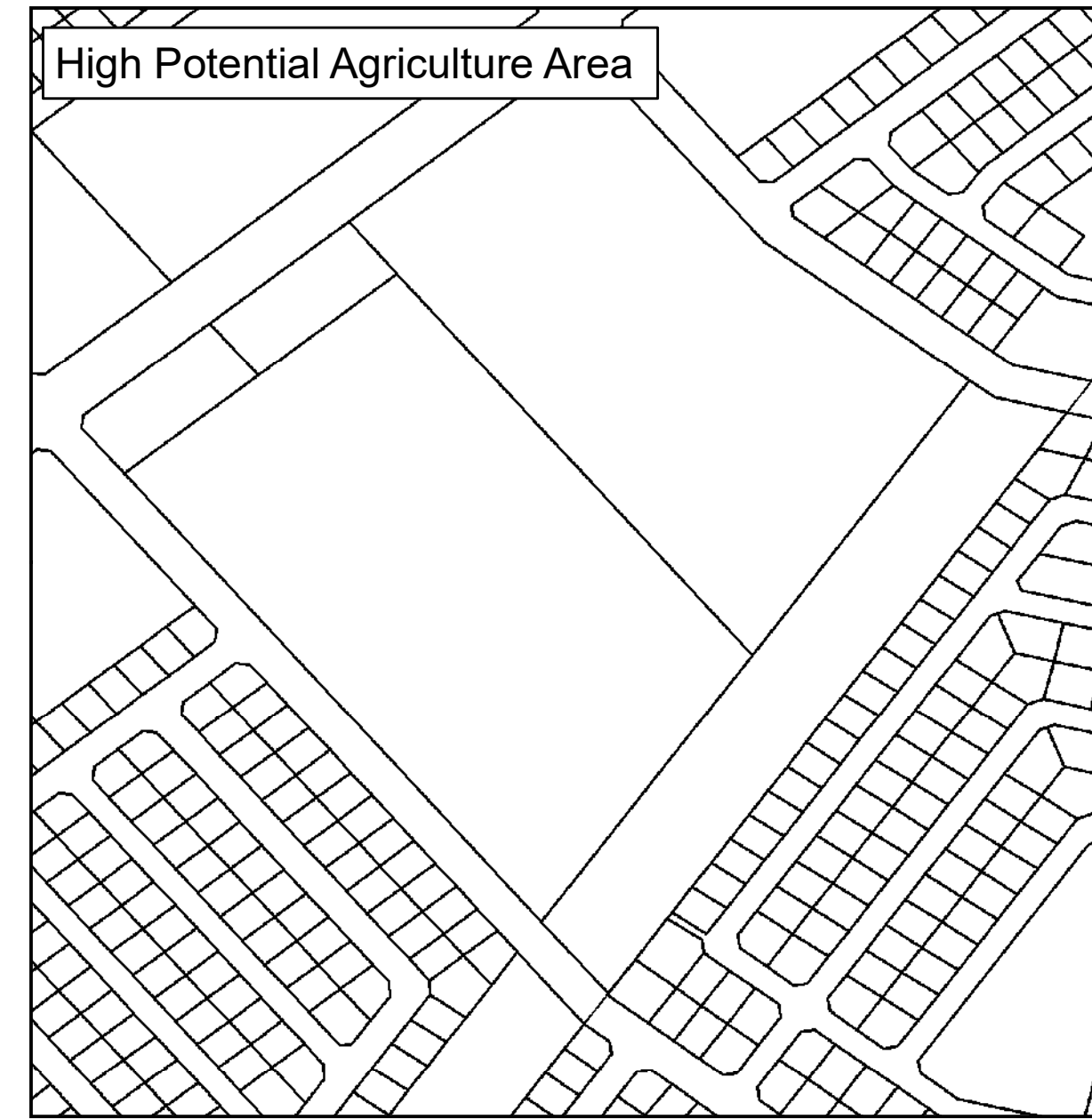
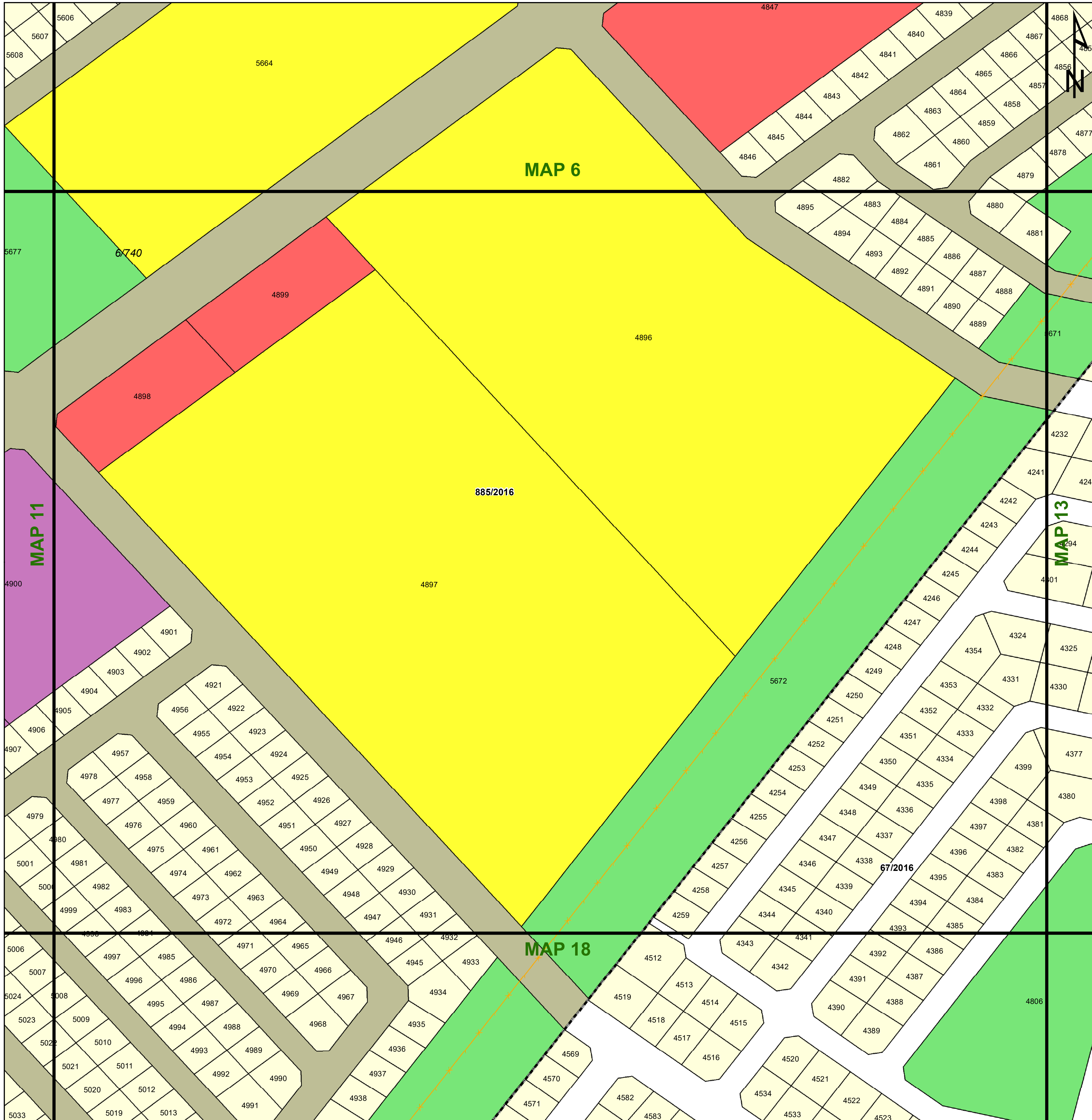
- Conservation
- Open Space I
- Open Space II
- Agricultural
- Smallholding
- Residential I
- Residential II
- General Residential
- Leisure Residential
- Resort
- Tourism
- Education
- Religious Purposes
- Institution
- Cemetery Use
- Municipal Purposes
- Government Purposes
- Municipal Townlands
- Special Use
- Business I
- Business II
- General Industrial
- Noxious Industry
- Extractive Industry
- Surface Infrastructure
- Roads & Streets
- Transportation Services



Key:

Heritage Site	Railway Lines	Rivers	General Plans	Farm Portion	Formal Protected Areas	High Potential Agriculture Area	Environmental Parameters	Ecological Support Area One
Cities/Towns	Eskom HV Lines	Secondary Road	Stand	Parent Farm	Nature Reserve	High Potential Agricultural Area	Protected Area	Ecological Support Area Two
20m Contours	Main Road	National Road	Holding	Dams	Critical Biodiversity Area One	Critical Biodiversity Area Two	Other Natural Areas	





Legend

Land Use Zoning

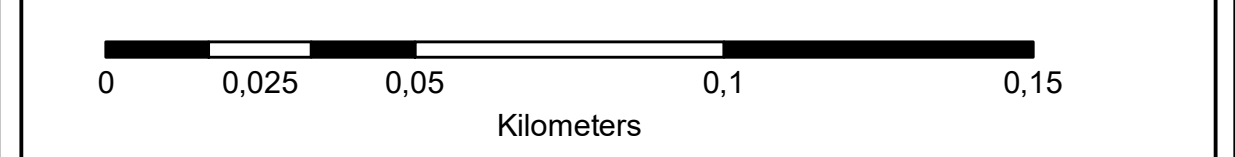
- Conservation
- Open Space I
- Open Space II
- Agricultural
- Smallholding
- Residential I
- Residential II
- General Residential
- Leisure Residential
- Resort
- Tourism
- Education
- Religious Purposes
- Institution
- Cemetery Use
- Municipal Purposes
- Government Purposes
- Municipal Townlands
- Special Use
- Business I
- Business II
- General Industrial
- Noxious Industry
- Extractive Industry
- Surface Infrastructure
- Roads & Streets
- Transportation Services

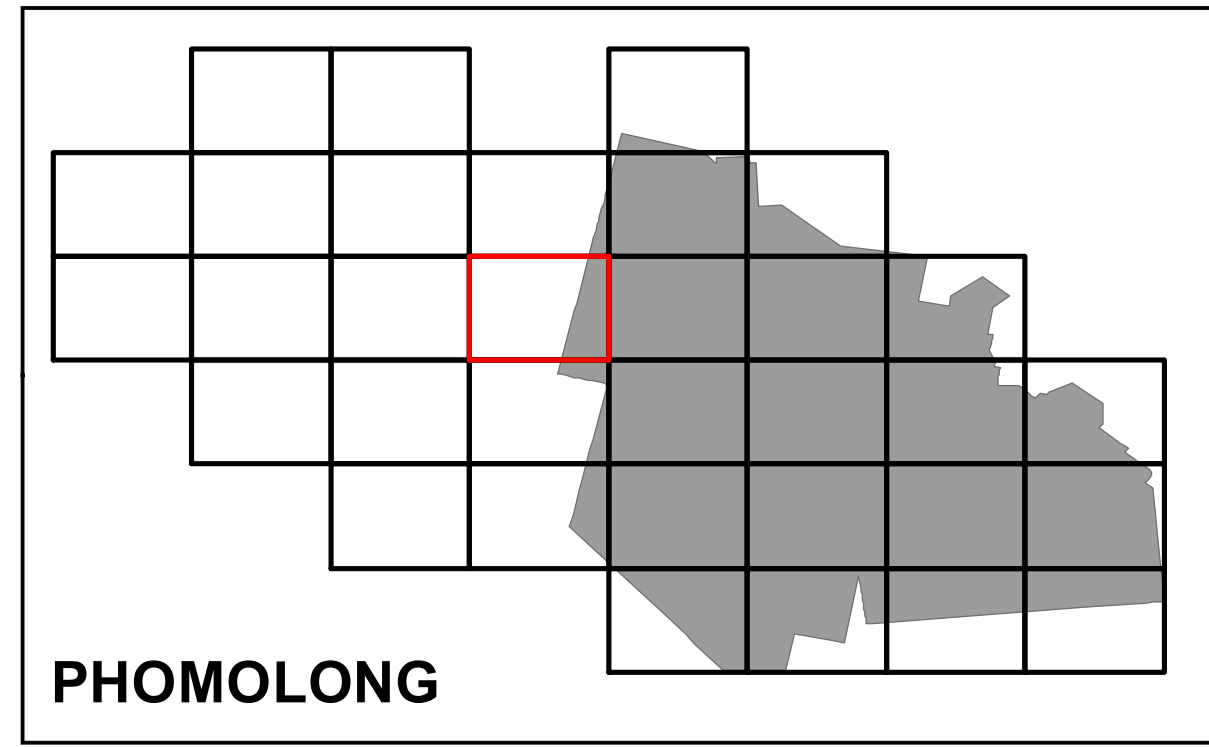

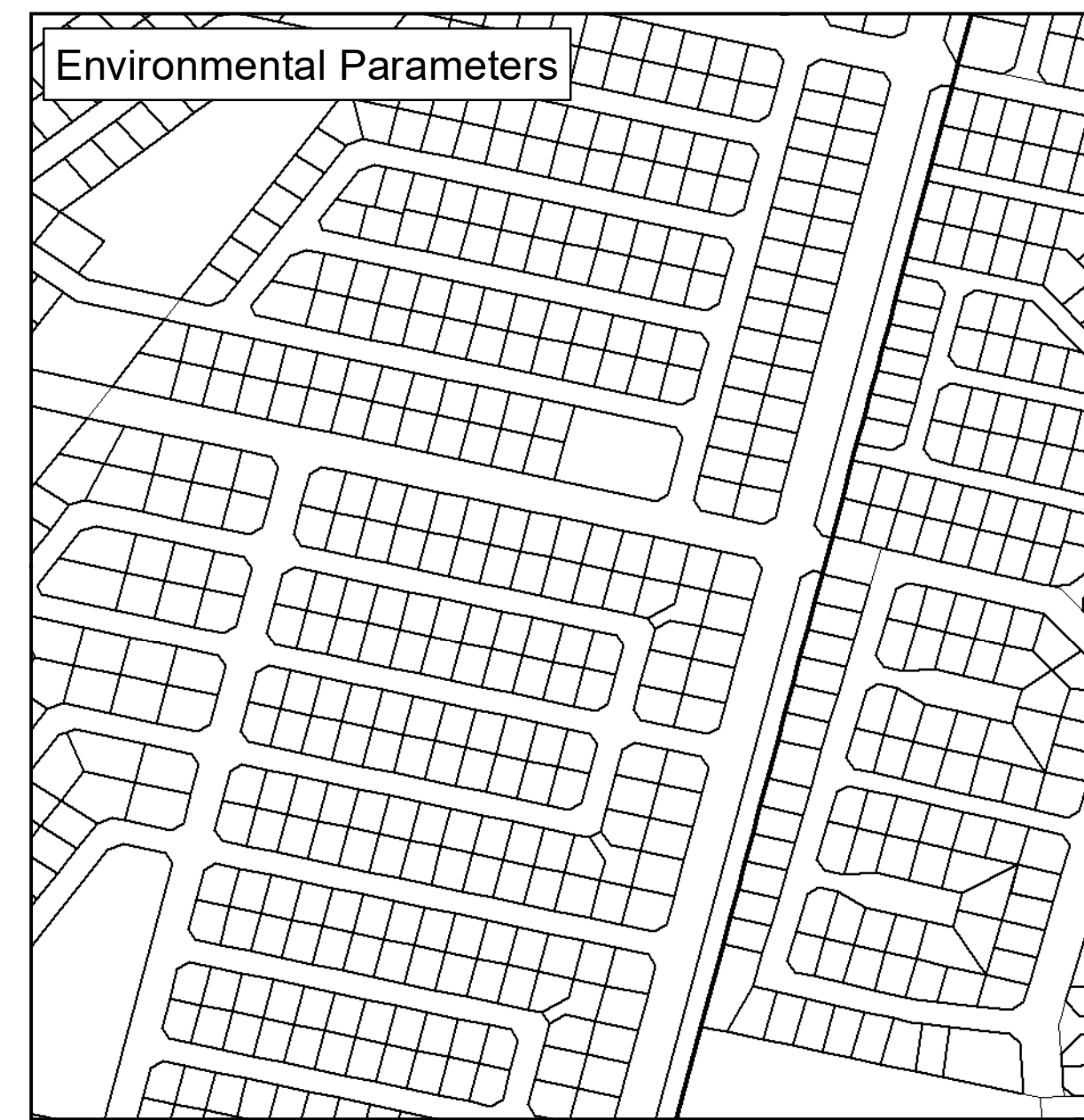
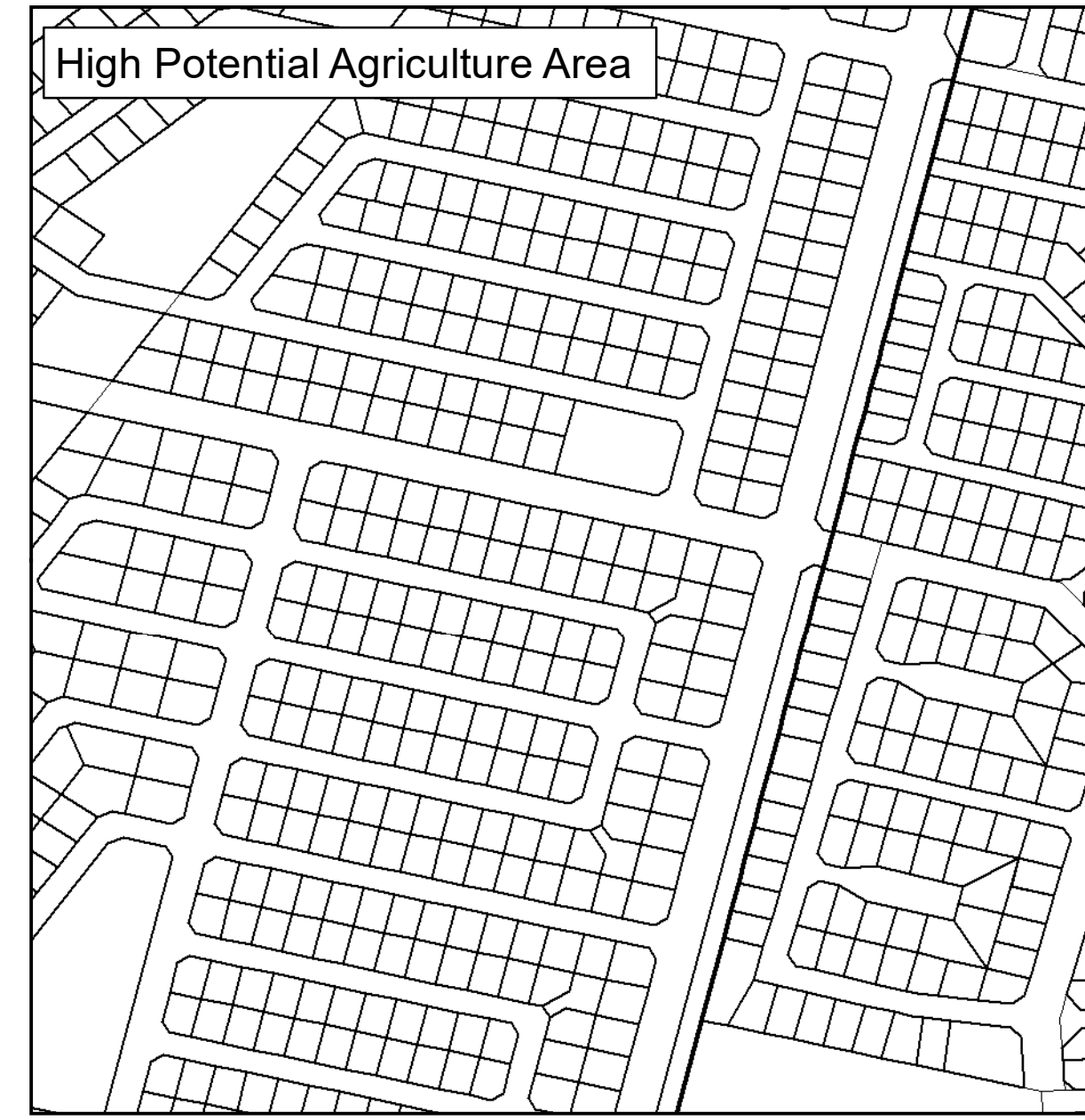
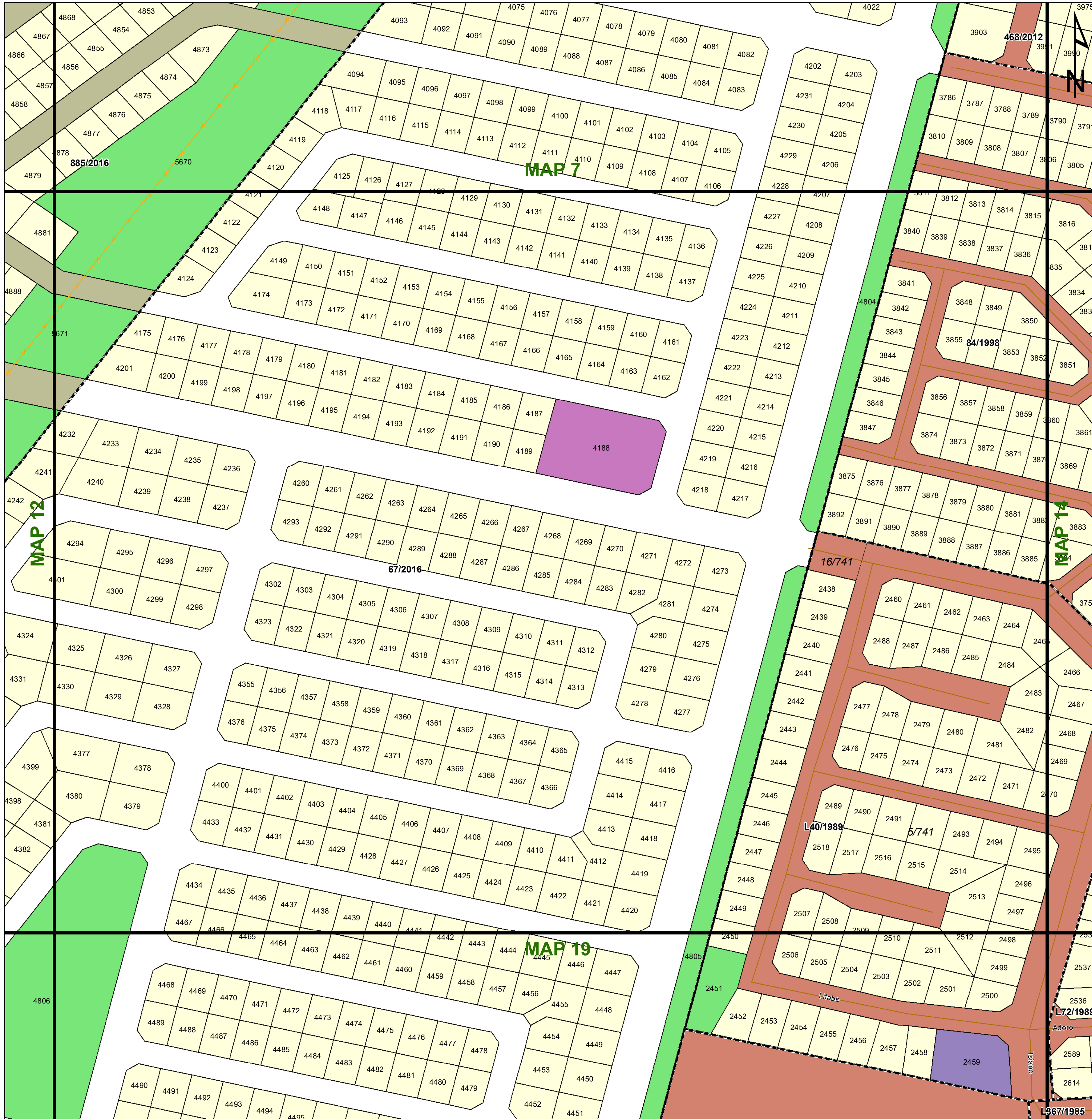
agriculture, land reform & rural development
 Department: Agriculture, Land Reform and Rural Development
 REPUBLIC OF SOUTH AFRICA



Key:

Heritage Site	Railway Lines	Rivers	General Plans	Farm Portion	Formal Protected Areas	High Potential Agriculture Area	Environmental Parameters	Ecological Support Area One
Cities/Towns	Eskom HV Lines	Secondary Road	Stand	Parent Farm	Nature Reserve	Cadastral	Protected Area	Ecological Support Area Two
20m Contours	Main Road	National Road	Holding	Dams		High Potential Agricultural Area	Critical Biodiversity Area One	Other Natural Areas
							Critical Biodiversity Area Two	





Legend

Land Use Zoning

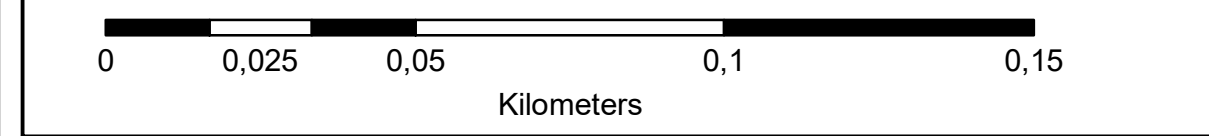
- Conservation
- Open Space I
- Open Space II
- Agricultural
- Smallholding
- Residential I
- Residential II
- General Residential
- Leisure Residential
- Resort
- Tourism
- Education
- Religious Purposes
- Institution
- Cemetery Use
- Municipal Purposes
- Government Purposes
- Municipal Townlands
- Special Use
- Business I
- Business II
- General Industrial
- Noxious Industry
- Extractive Industry
- Surface Infrastructure
- Roads & Streets
- Transportation Services

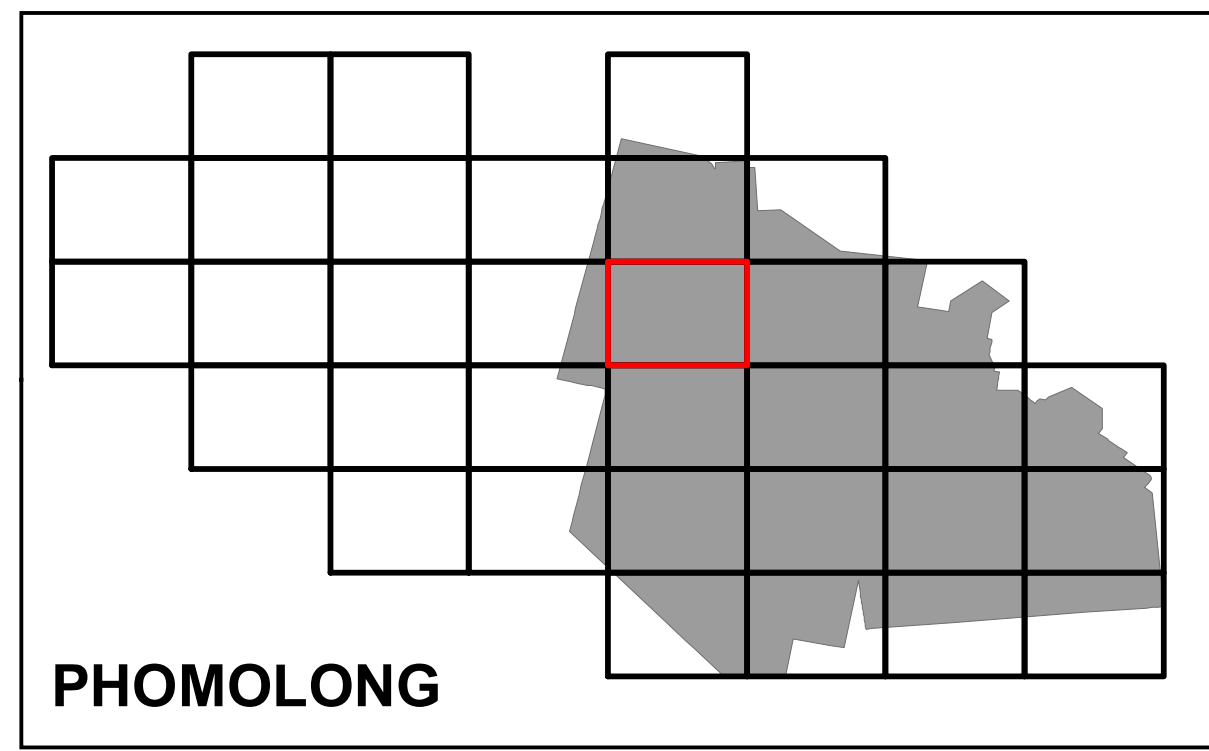

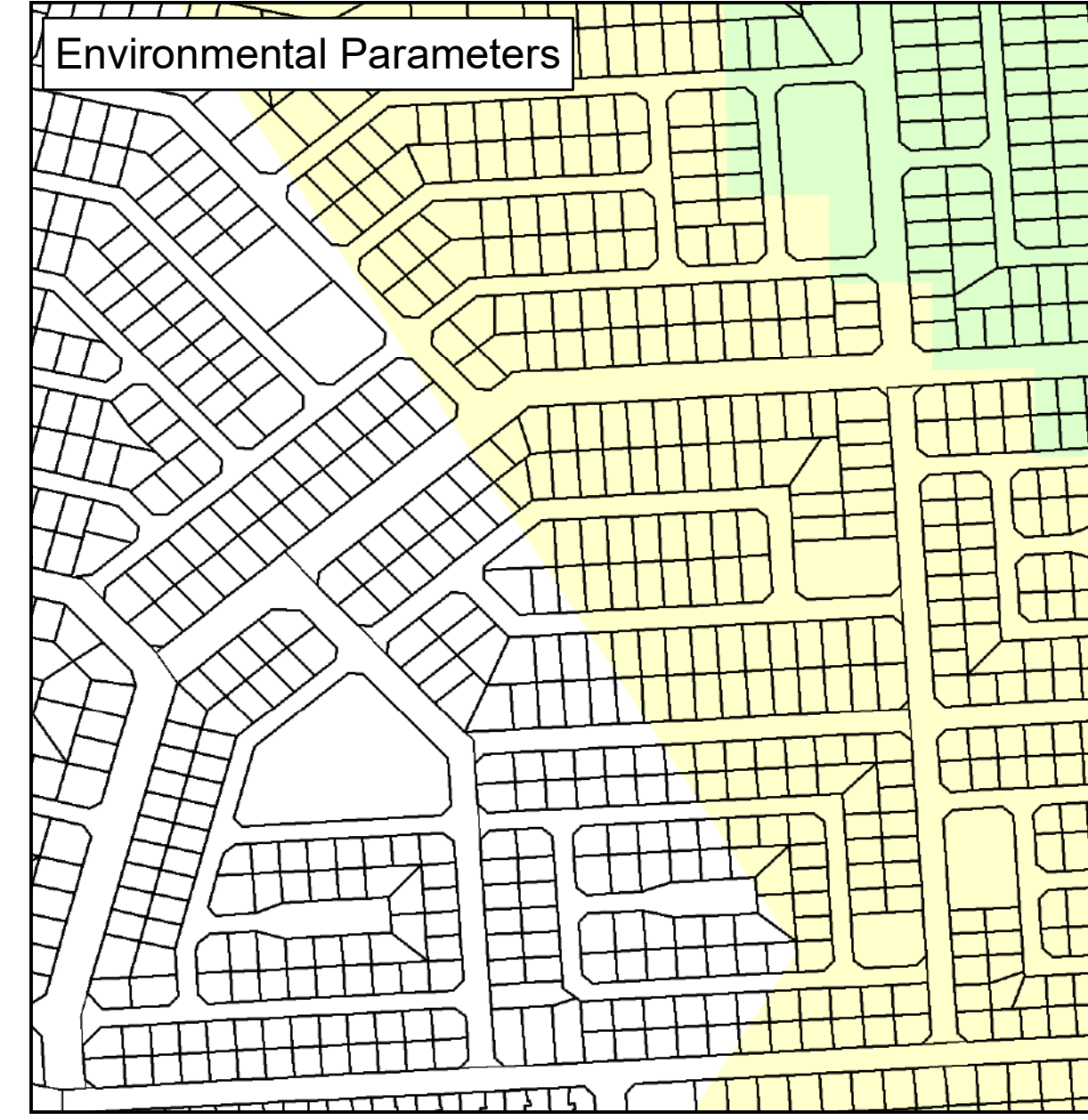
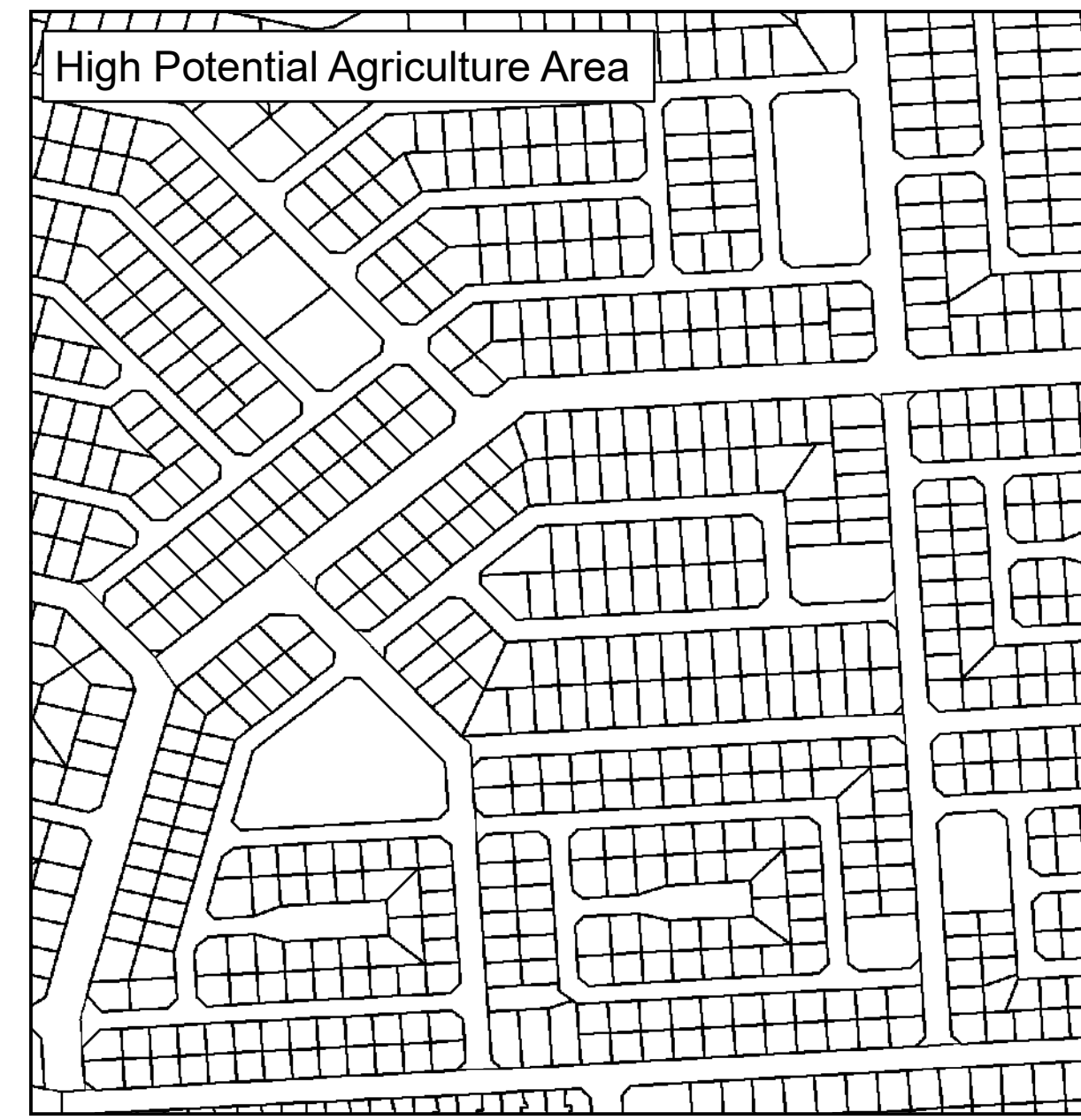
agriculture, land reform & rural development
 Department: Agriculture, Land Reform and Rural Development
 REPUBLIC OF SOUTH AFRICA



Key:

- Heritage Site
- Railway Lines
- Rivers
- General Plans
- Farm Portion
- Formal Protected Areas
- High Potential Agriculture Area
- Environmental Parameters
- Ecological Support Area One
- Cities/Towns
- Eskom HV Lines
- Secondary Road
- Stand
- Parent Farm
- Nature Reserve
- Cadastral
- High Potential Agricultural Area
- Protected Area
- Ecological Support Area Two
- 20m Contours
- Main Road
- Holding
- Dams
- Critical Biodiversity Area One
- Critical Biodiversity Area Two
- Other Natural Areas



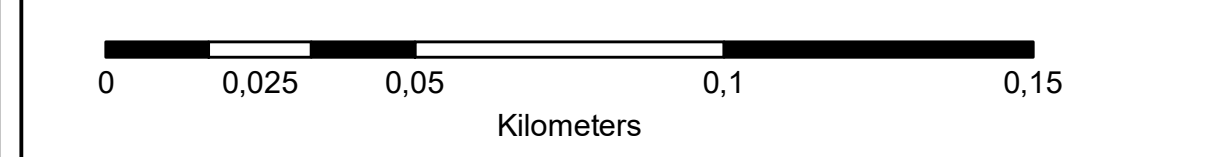


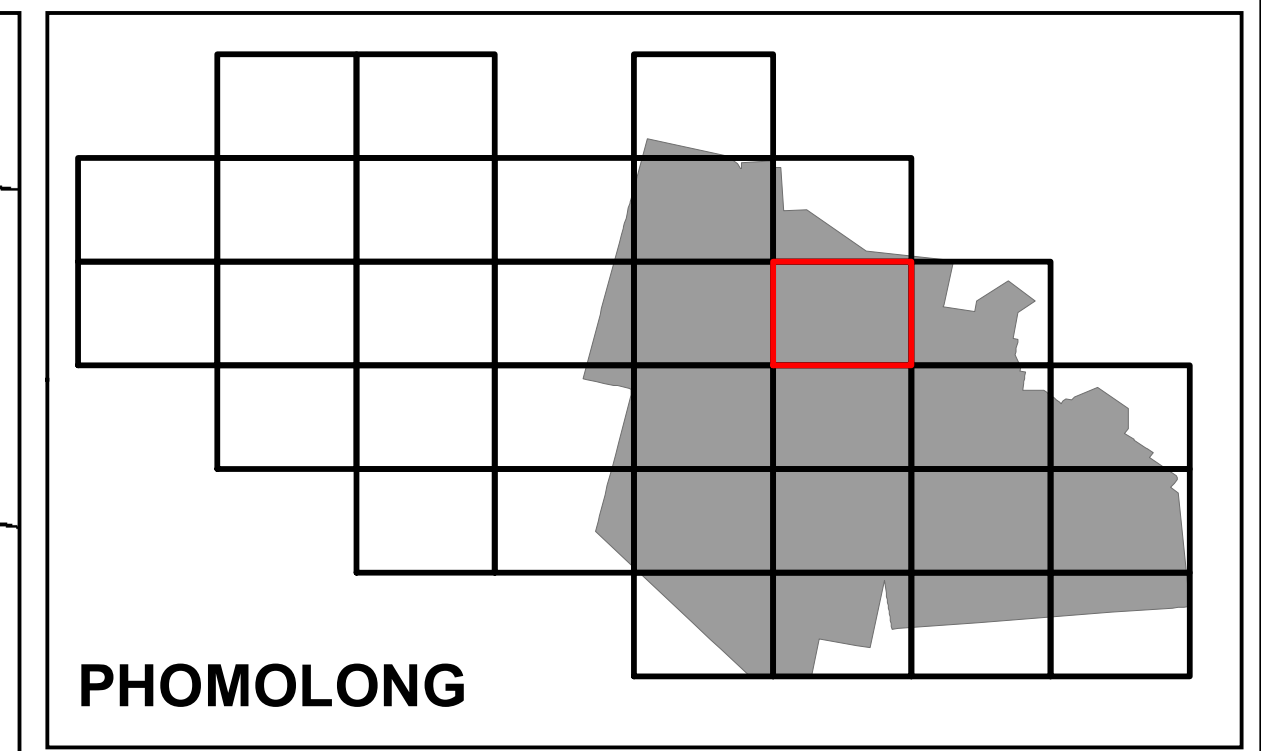
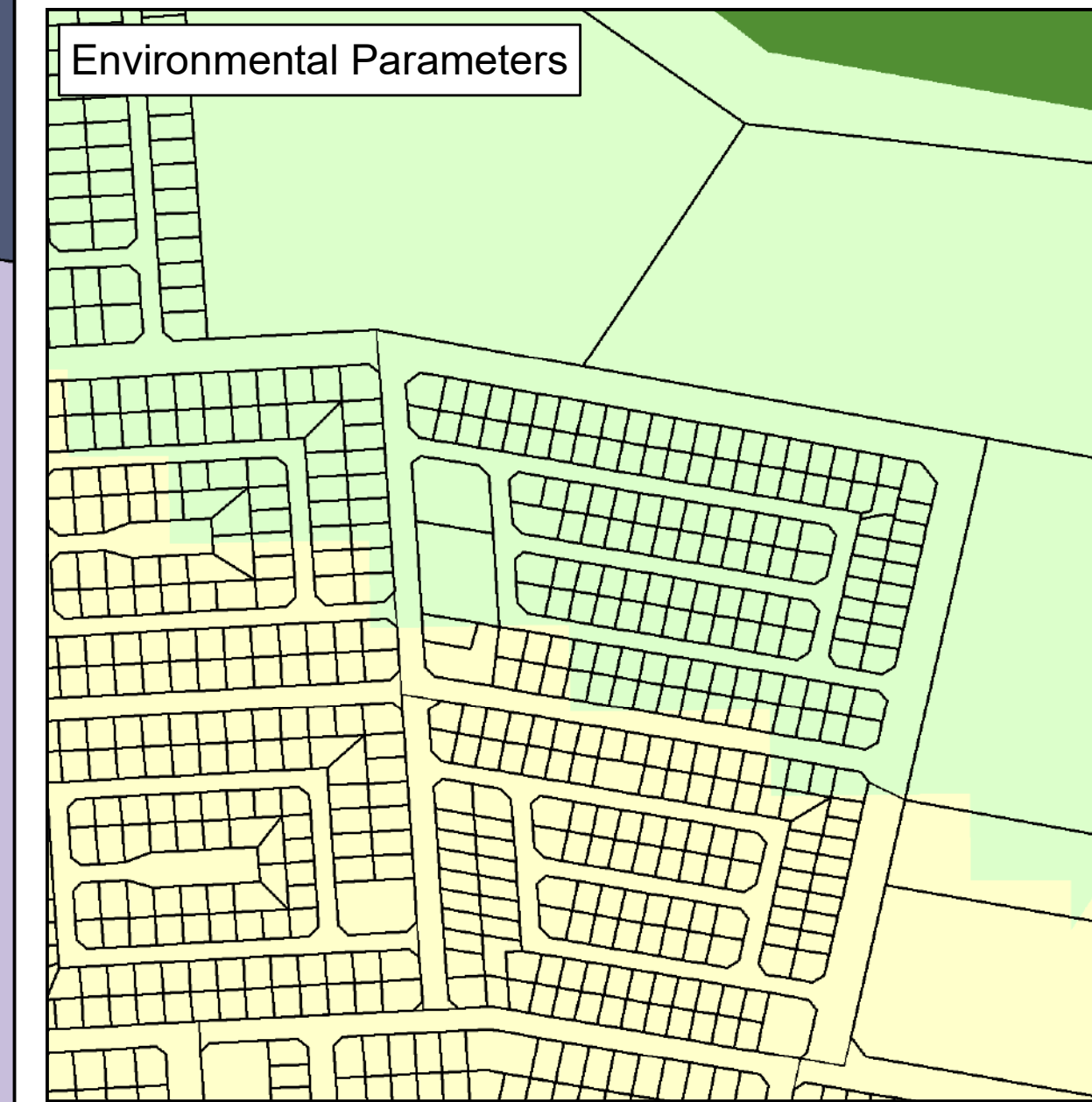
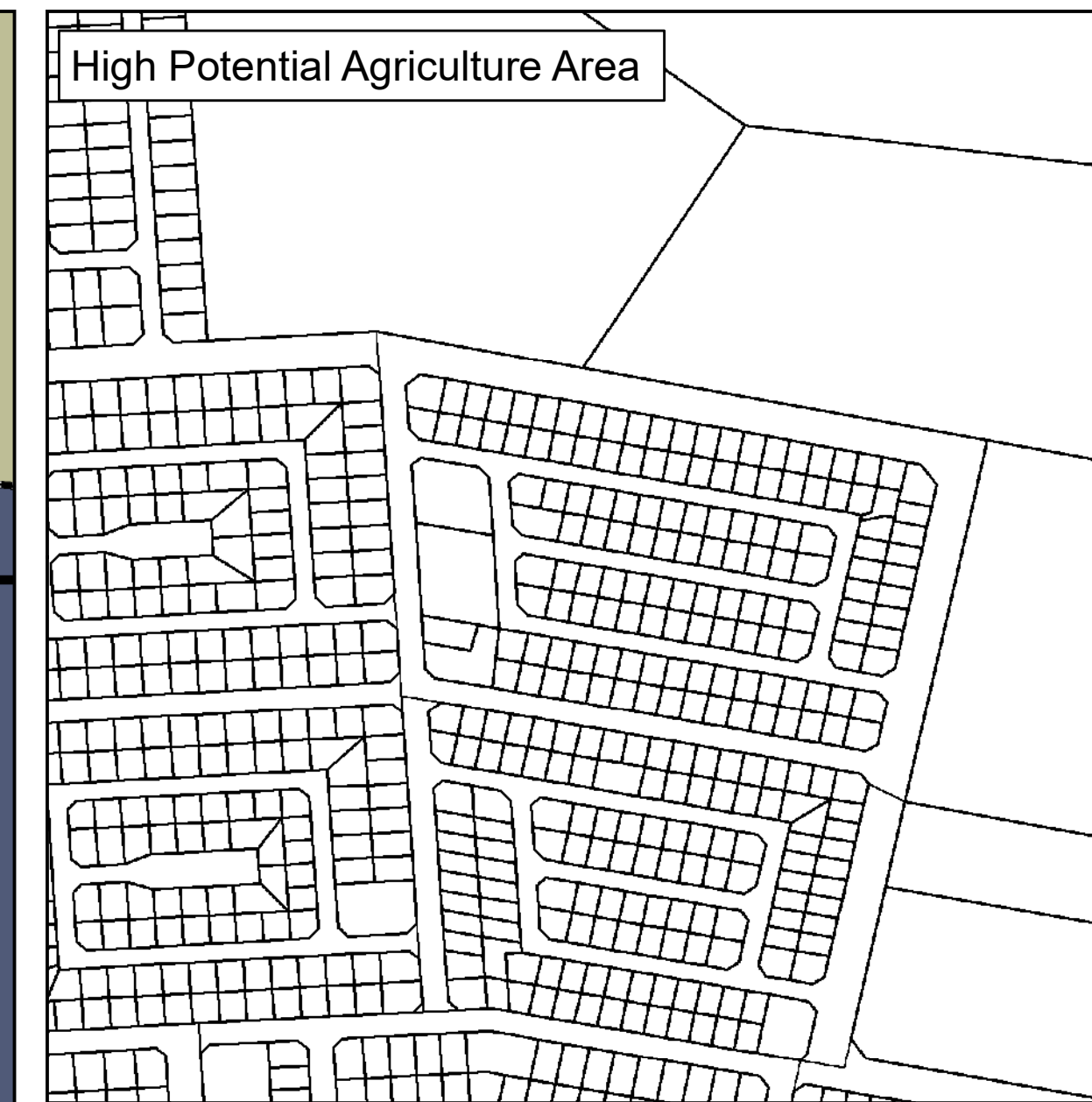
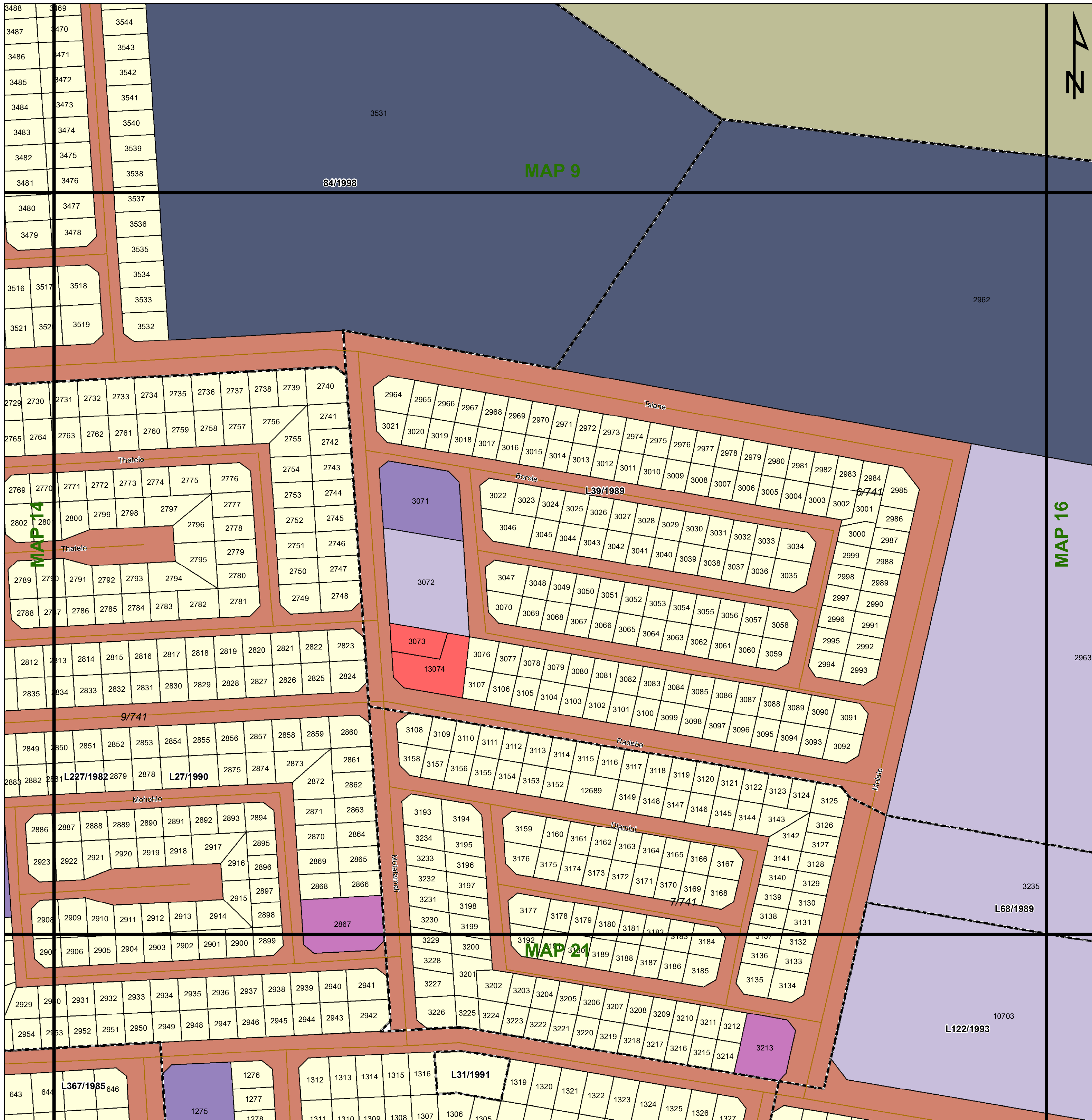
- Legend**
- Land Use Zoning**
- Conservation
 - Open Space I
 - Open Space II
 - Agricultural
 - Smallholding
 - Residential I
 - Residential II
 - General Residential
 - Leisure Residential
 - Resort
 - Tourism
 - Education
 - Religious Purposes
 - Institution
 - Cemetery Use
 - Municipal Purposes
 - Government Purposes
 - Municipal Townlands
 - Special Use
 - Business I
 - Business II
 - General Industrial
 - Noxious Industry
 - Extractive Industry
 - Surface Infrastructure
 - Roads & Streets
 - Transportation Services



Key:

- Heritage Site
- Cities/Towns
- Railway Lines
- Eskom HV Lines
- Rivers
- Secondary Road
- Main Road
- National Road
- 20m Contours
- General Plans
- Stand
- Holding
- Farm Portion
- Parent Farm
- Dams
- Formal Protected Areas
- Nature Reserve
- High Potential Agriculture Area
- High Potential Agricultural Area
- Environmental Parameters
- Protected Area
- Critical Biodiversity Area One
- Critical Biodiversity Area Two
- Ecological Support Area One
- Ecological Support Area Two
- Other Natural Areas





Legend

Land Use Zoning

- Conservation
- Open Space I
- Open Space II
- Agricultural
- Smallholding
- Residential I
- Residential II
- General Residential
- Leisure Residential
- Resort
- Tourism
- Education
- Religious Purposes
- Institution
- Cemetery Use
- Municipal Purposes
- Government Purposes
- Municipal Townlands
- Special Use
- Business I
- Business II
- General Industrial
- Noxious Industry
- Extractive Industry
- Surface Infrastructure
- Roads & Streets
- Transportation Services

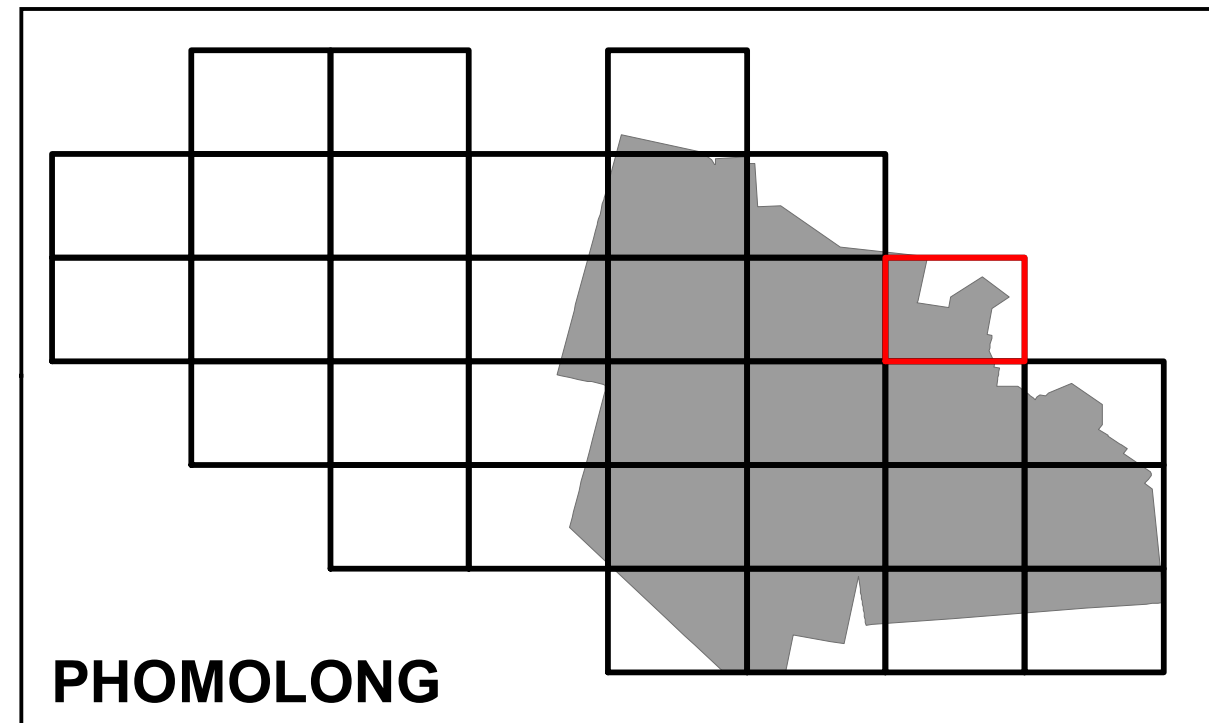
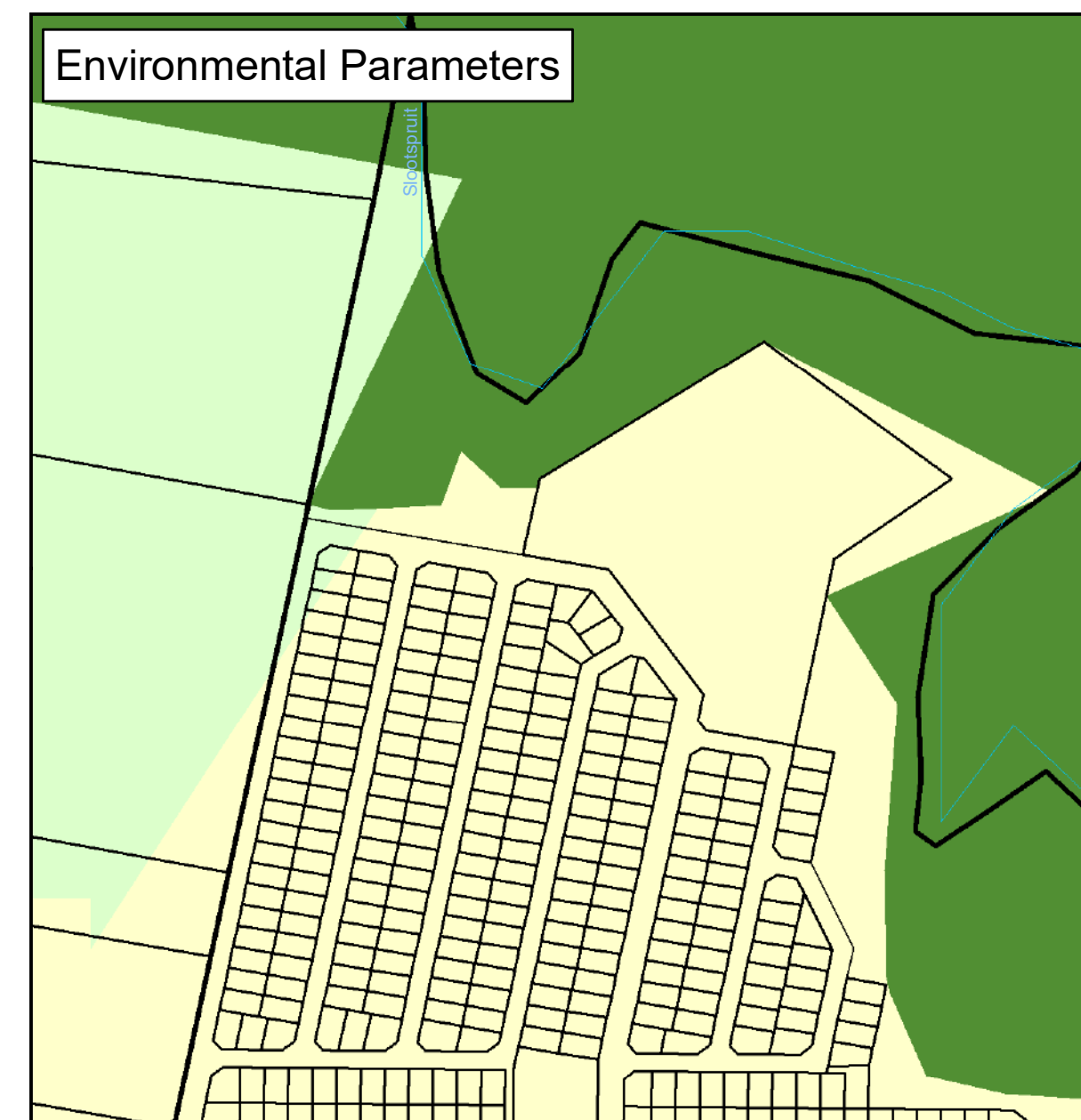
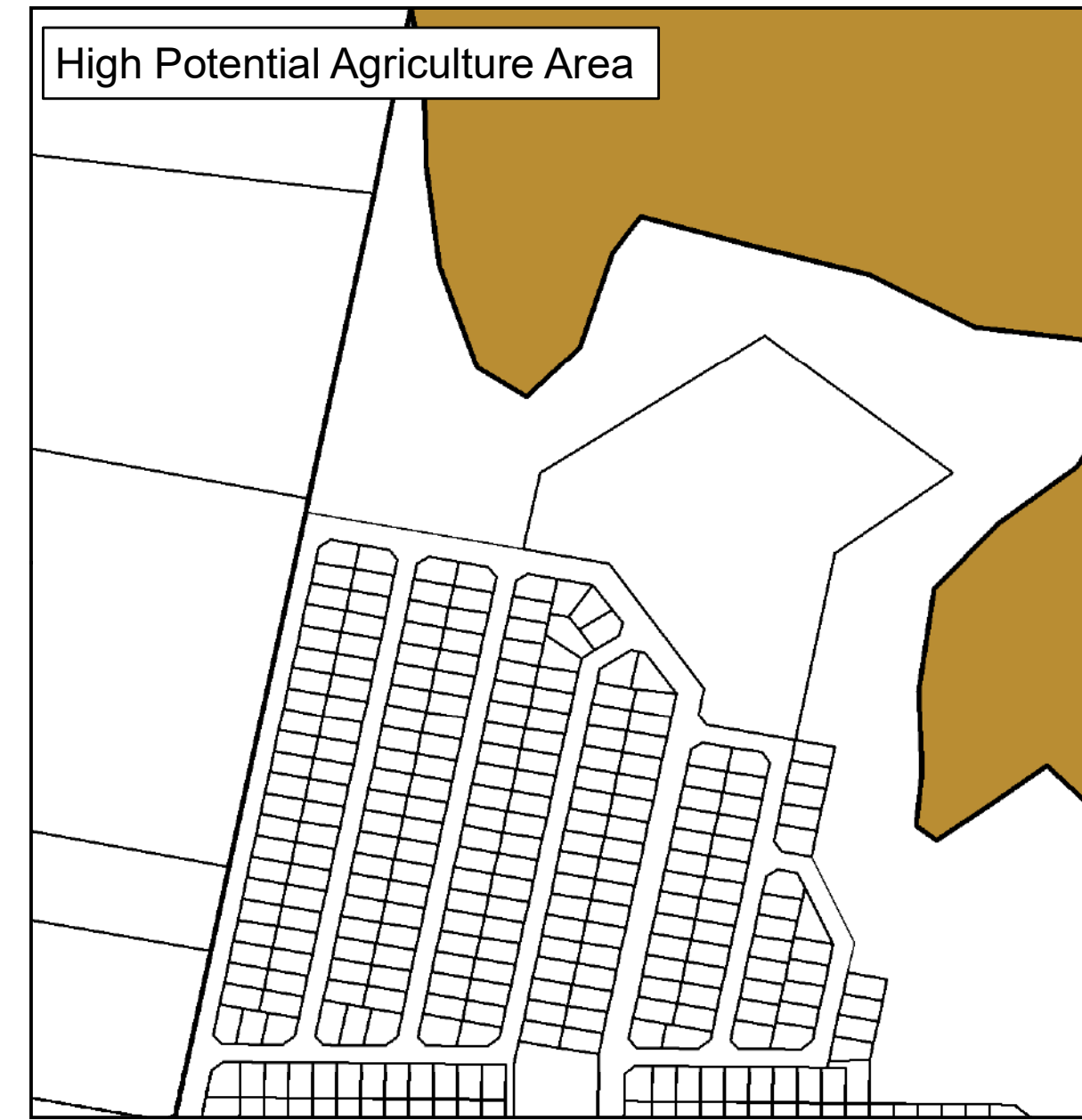
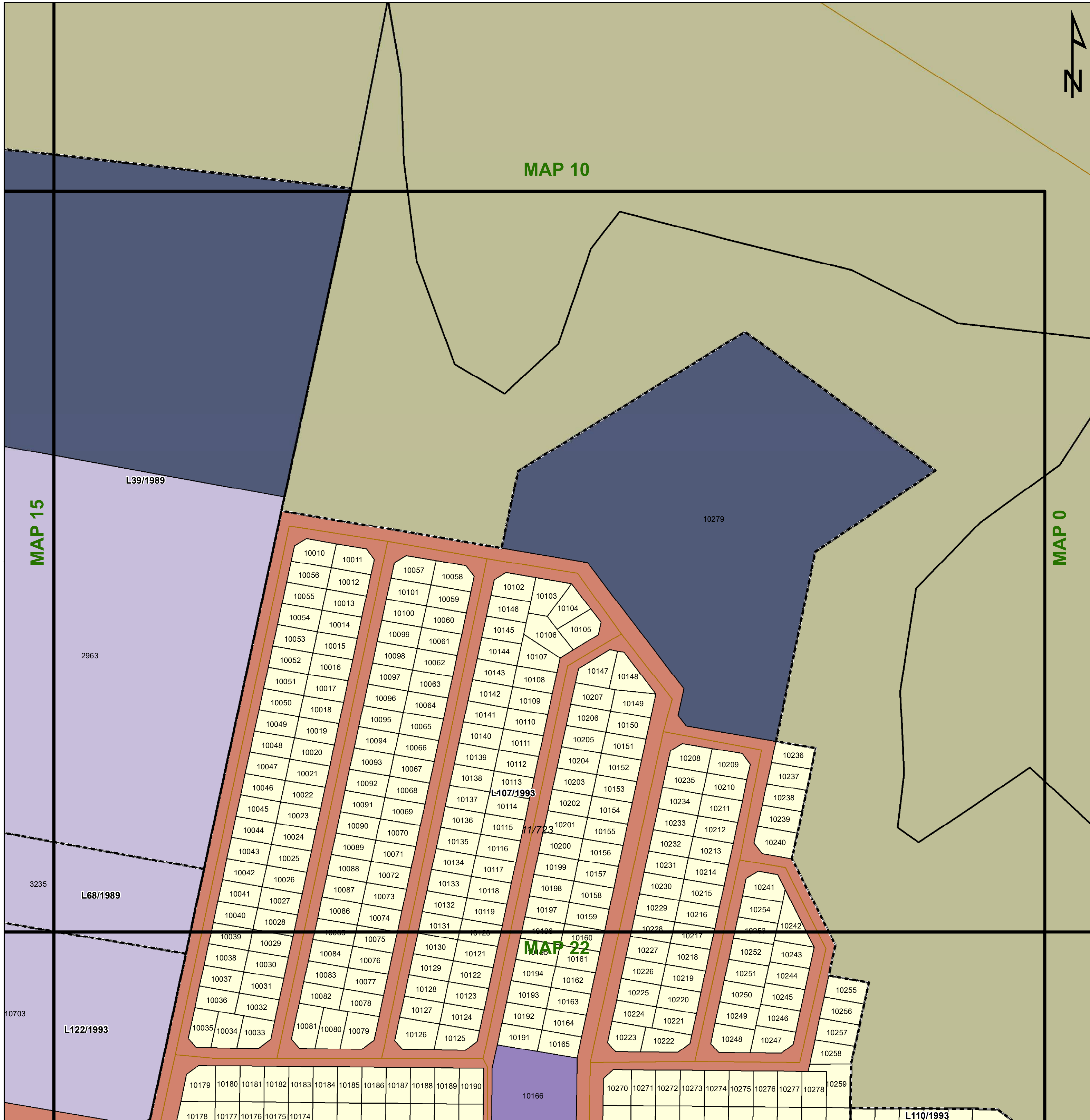
agriculture, land reform & rural development
Department: Agriculture, Land Reform and Rural Development
REPUBLIC OF SOUTH AFRICA

MATJHABENG Local Municipality
MVD Kalahari

Key:

- Heritage Site
- Cities/Towns
- Railway Lines
- Eskom HV Lines
- Rivers
- Secondary Road
- Main Road
- National Road
- General Plans
- Stand
- Holding
- Farm Portion
- Parent Farm
- Dams
- Formal Protected Areas
- Nature Reserve
- High Potential Agriculture Area
- Cadastral
- High Potential Agricultural Area
- Environmental Parameters
- Protected Area
- Critical Biodiversity Area One
- Critical Biodiversity Area Two
- Ecological Support Area One
- Ecological Support Area Two
- Other Natural Areas

0 0,025 0,05 0,1 0,15
Kilometers



Legend

Land Use Zoning

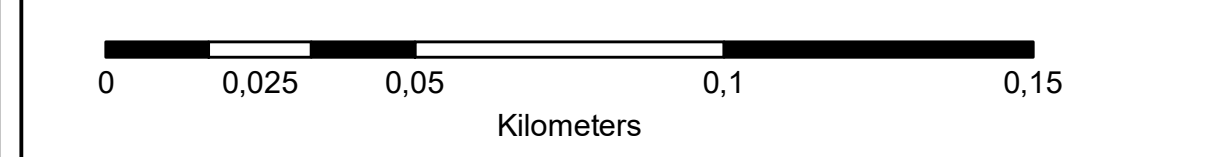
- Conservation
- Open Space I
- Open Space II
- Agricultural
- Smallholding
- Residential I
- Residential II
- General Residential
- Leisure Residential
- Resort
- Tourism
- Education
- Religious Purposes
- Institution
- Cemetery Use
- Municipal Purposes
- Government Purposes
- Municipal Townlands
- Special Use
- Business I
- Business II
- General Industrial
- Noxious Industry
- Extractive Industry
- Surface Infrastructure
- Roads & Streets
- Transportation Services

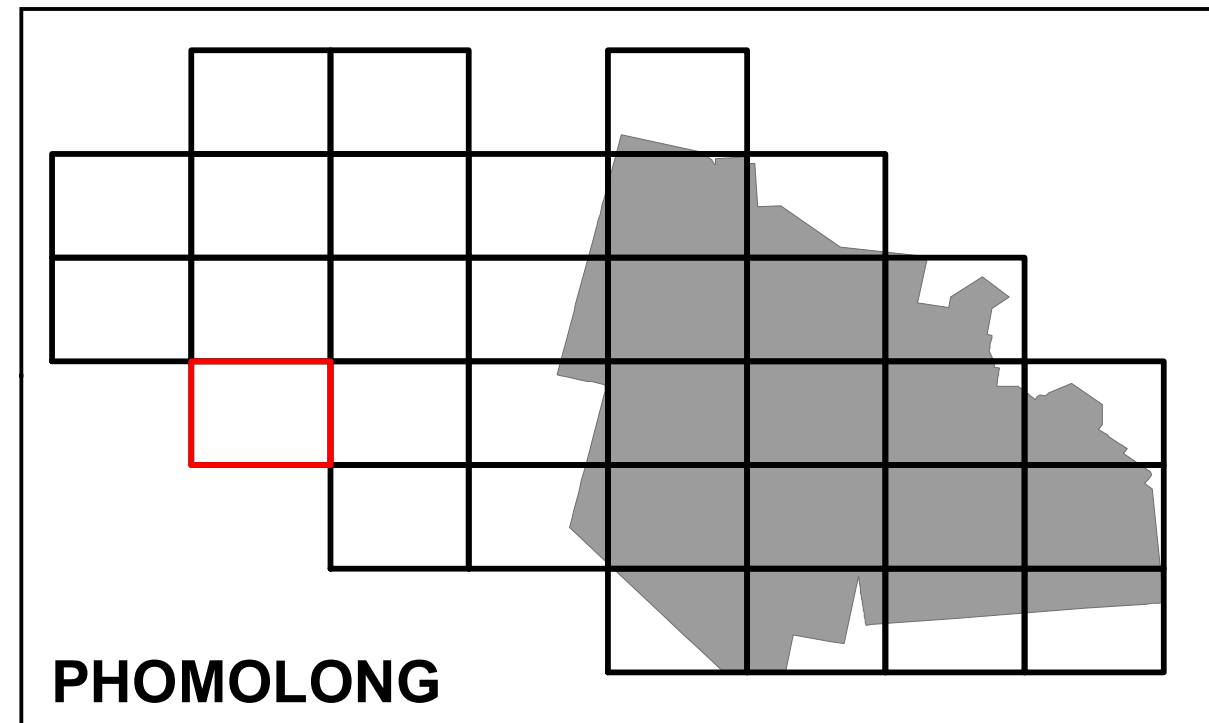

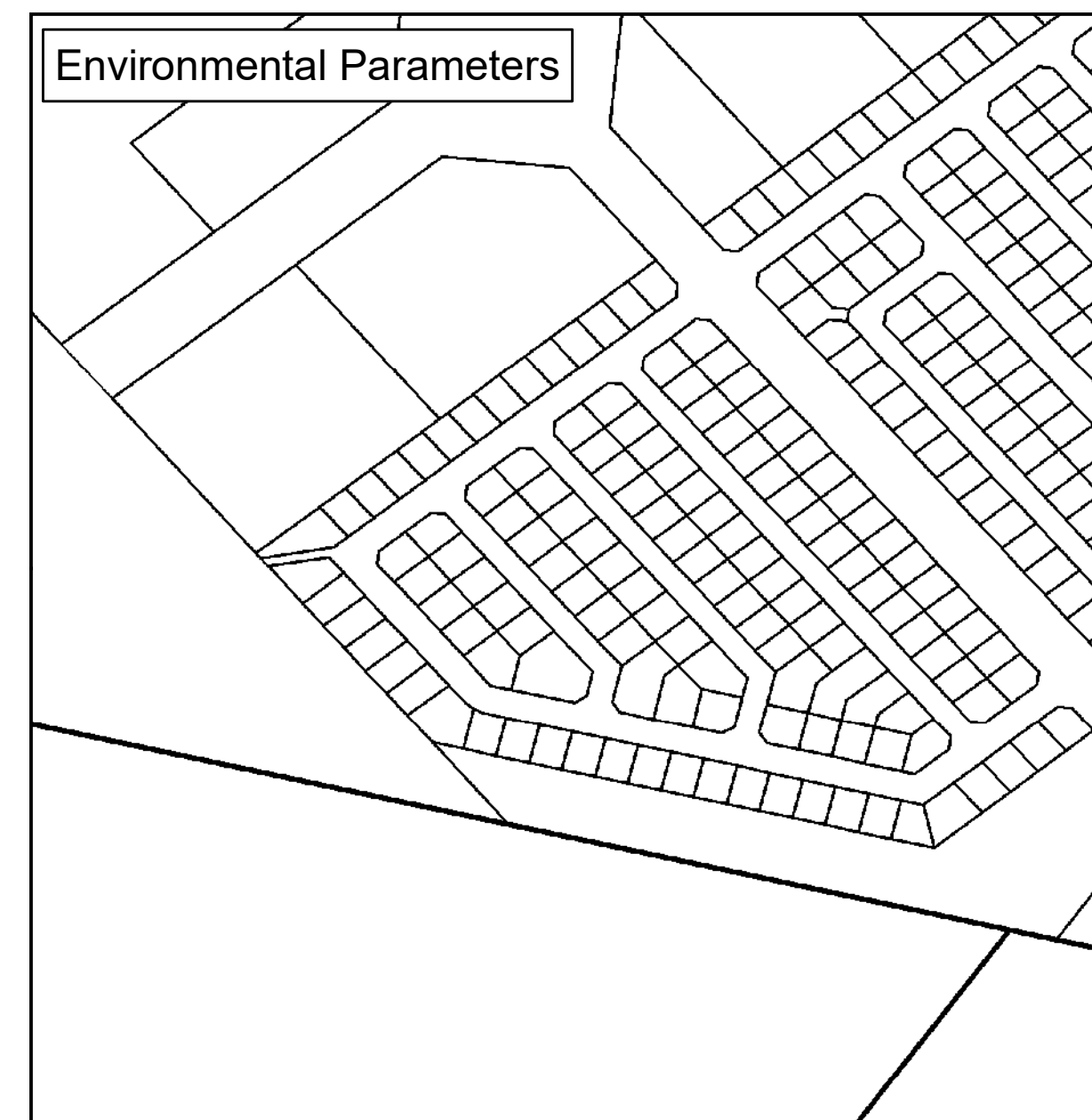
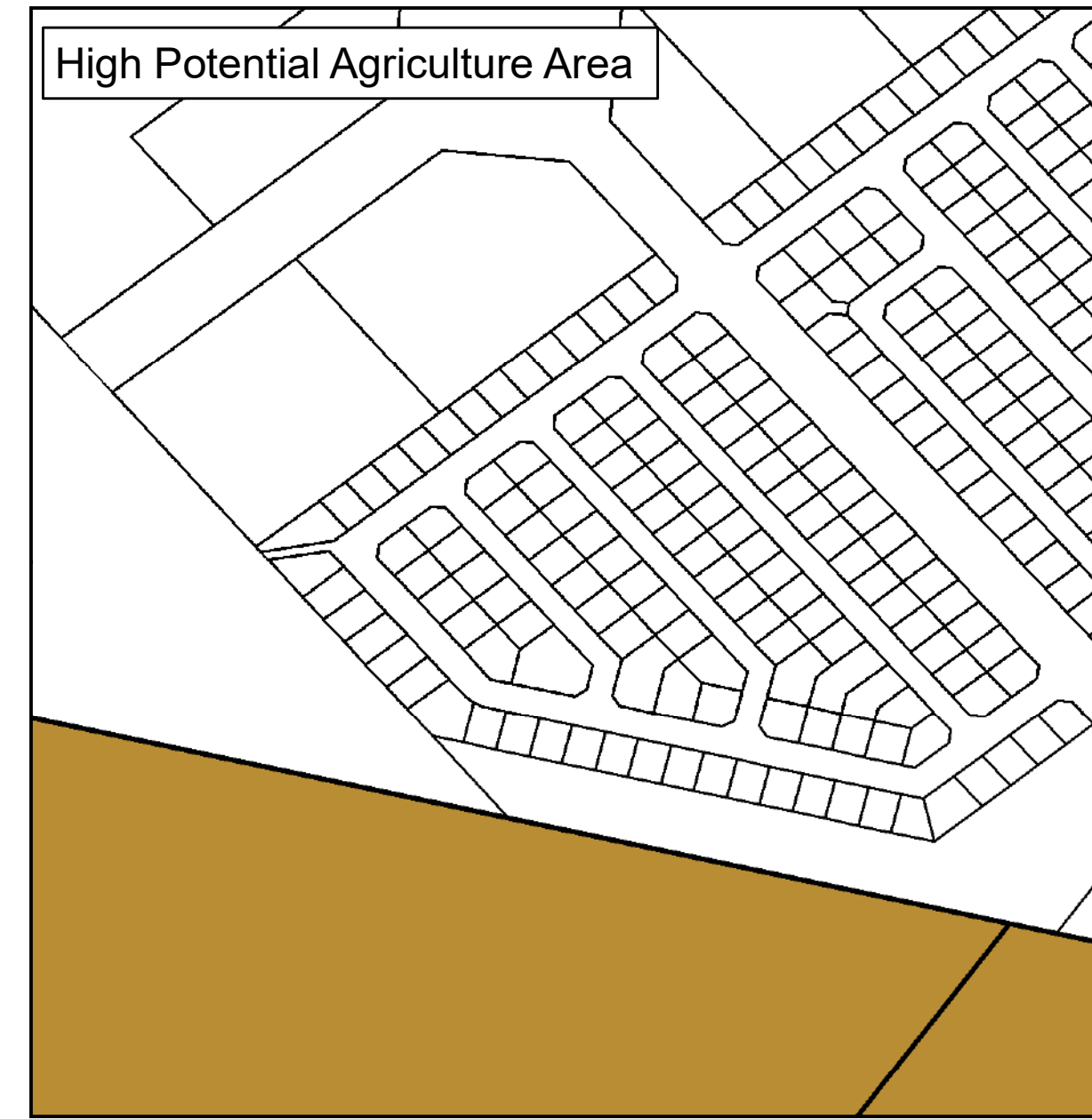
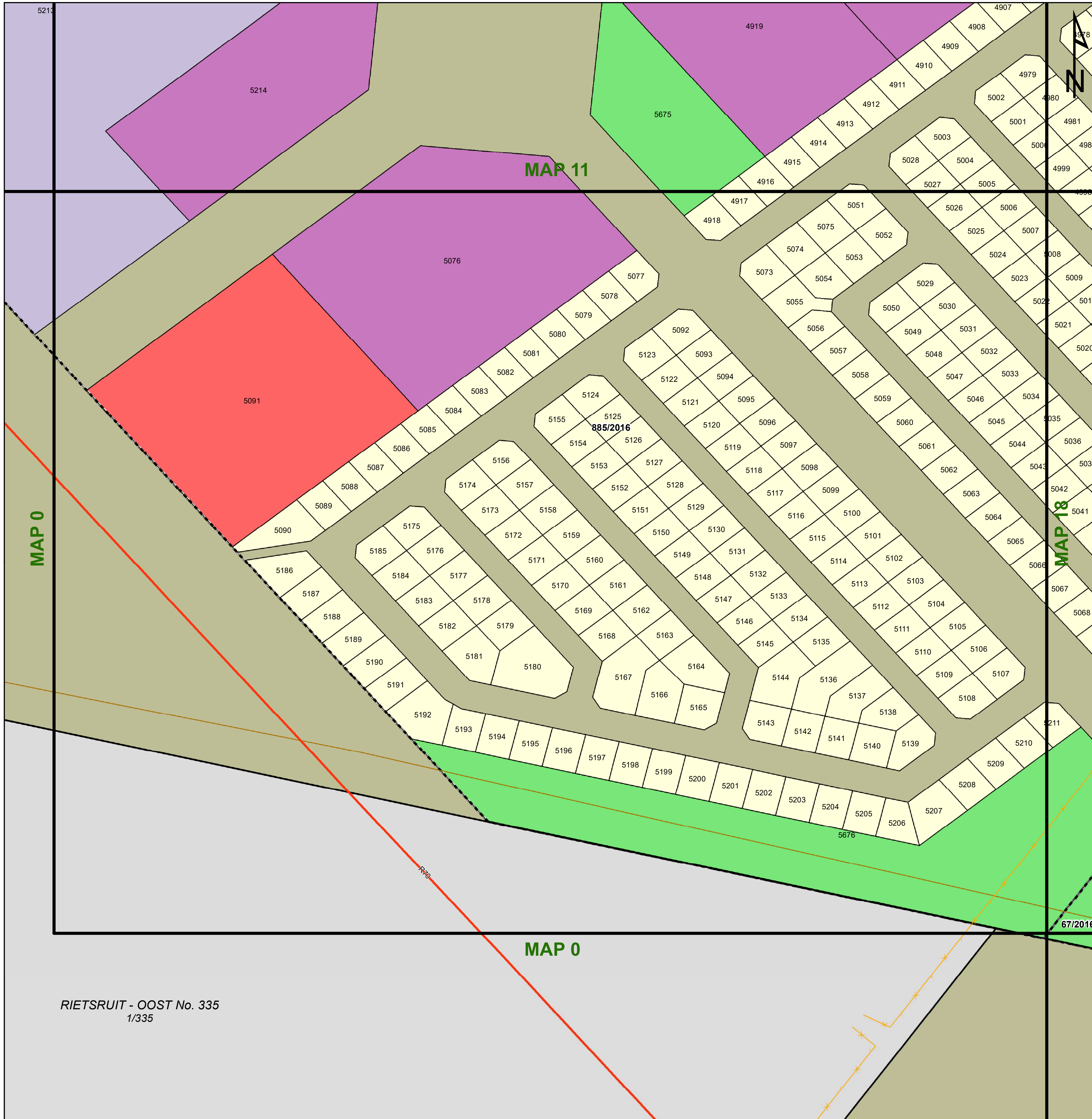
agriculture, land reform & rural development
 Department: Agriculture, Land Reform and Rural Development
 REPUBLIC OF SOUTH AFRICA

MATJHABENG Local Municipality logo and MVD Kalahari logo.

Key:

- Heritage Site
- Railway Lines
- Rivers
- General Plans
- Farm Portion
- Formal Protected Areas
- High Potential Agriculture Area
- Environmental Parameters
- Ecological Support Area One
- Cities/Towns
- Eskom HV Lines
- Secondary Road
- Stand
- Parent Farm
- Nature Reserve
- Cadastral
- High Potential Agricultural Area
- Protected Area
- Ecological Support Area Two
- 20m Contours
- Main Road
- Holding
- Dams
- Critical Biodiversity Area One
- Critical Biodiversity Area Two
- Other Natural Areas
- National Road





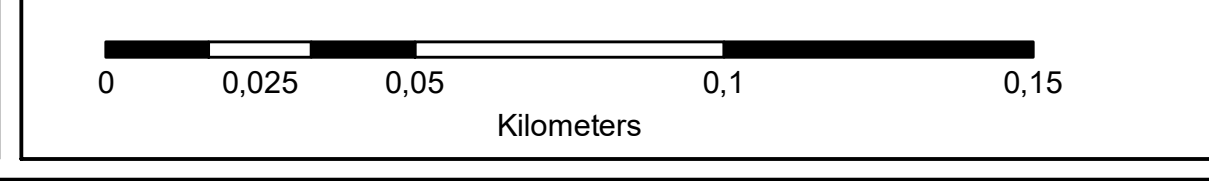
Legend

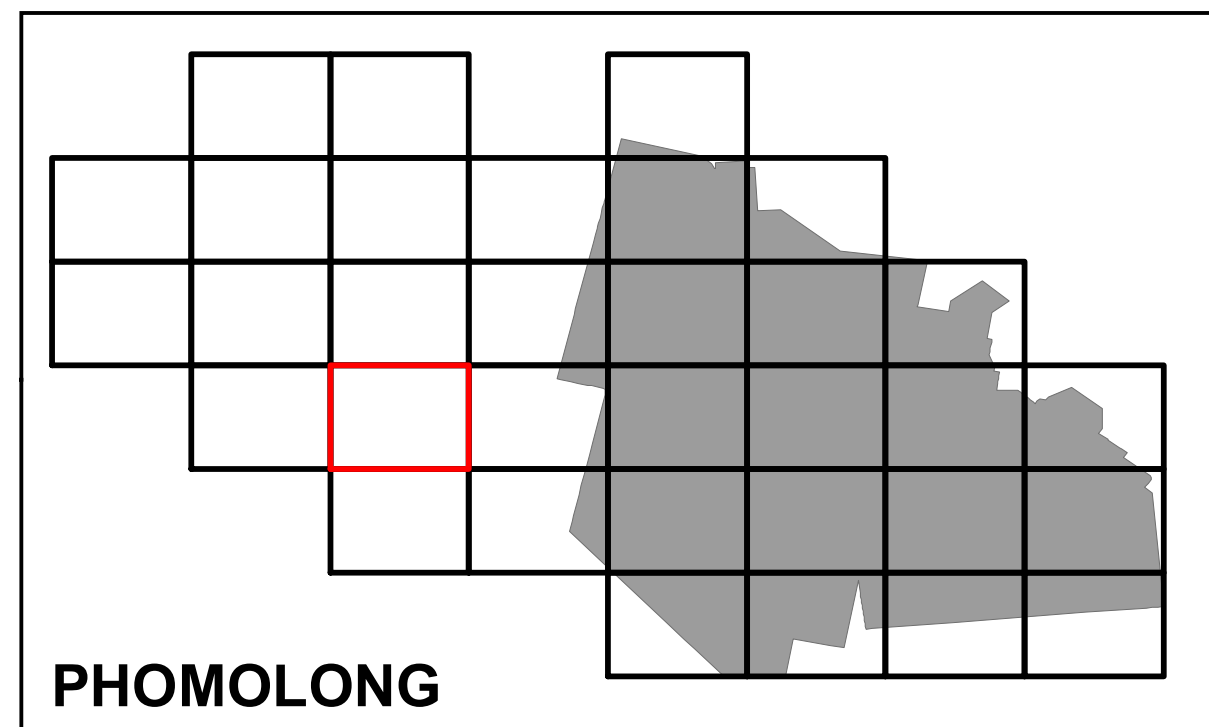
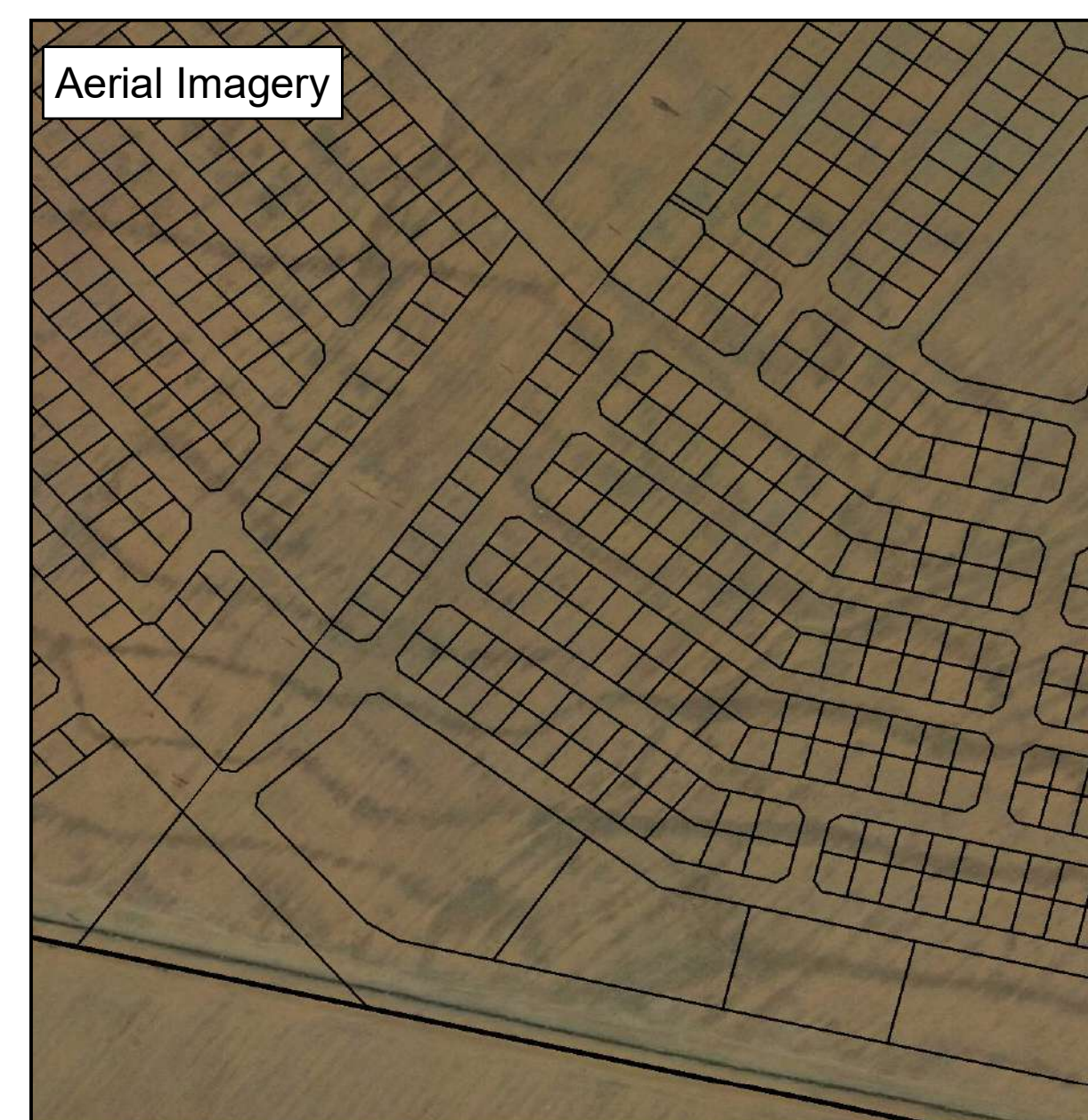
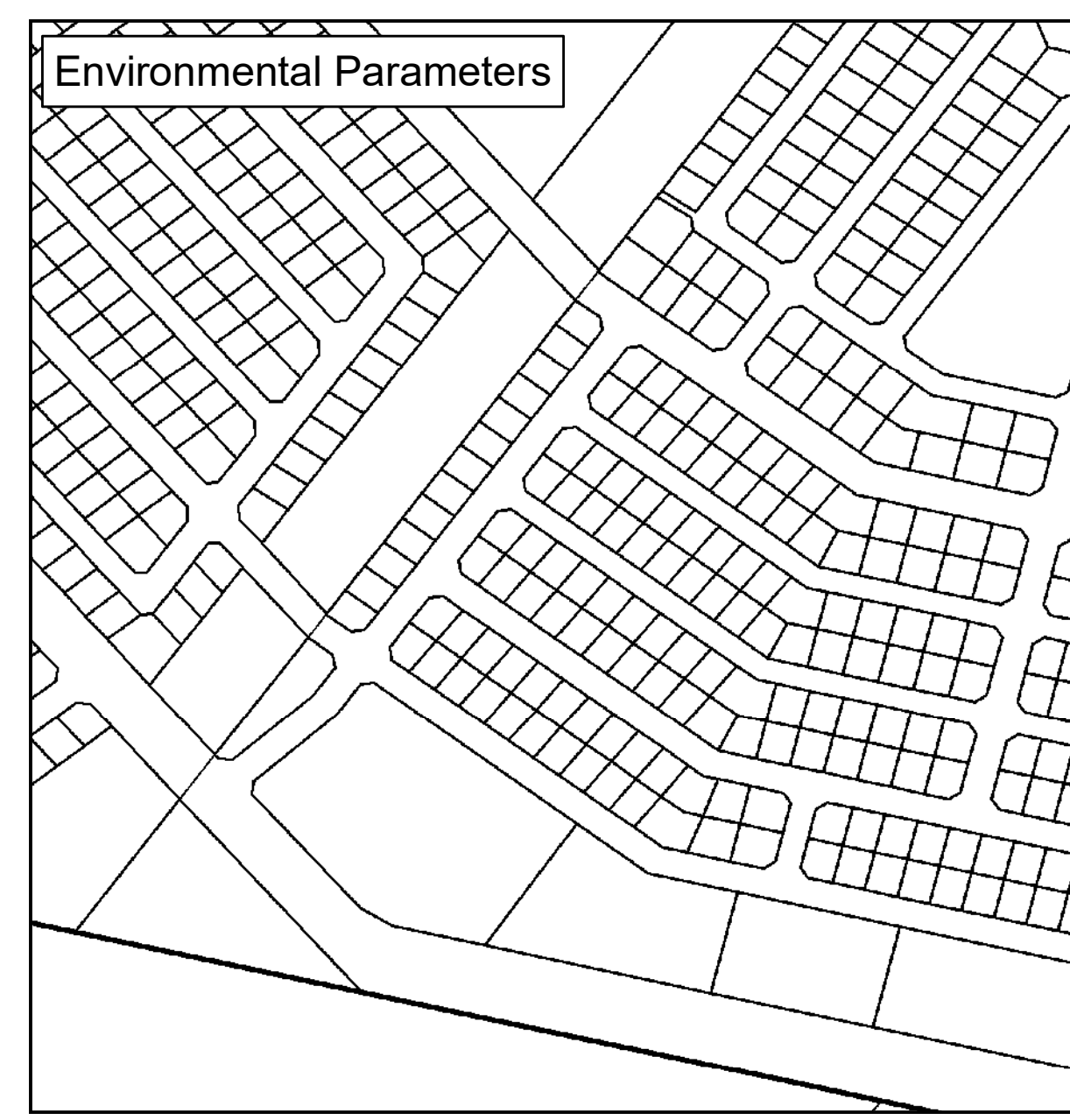
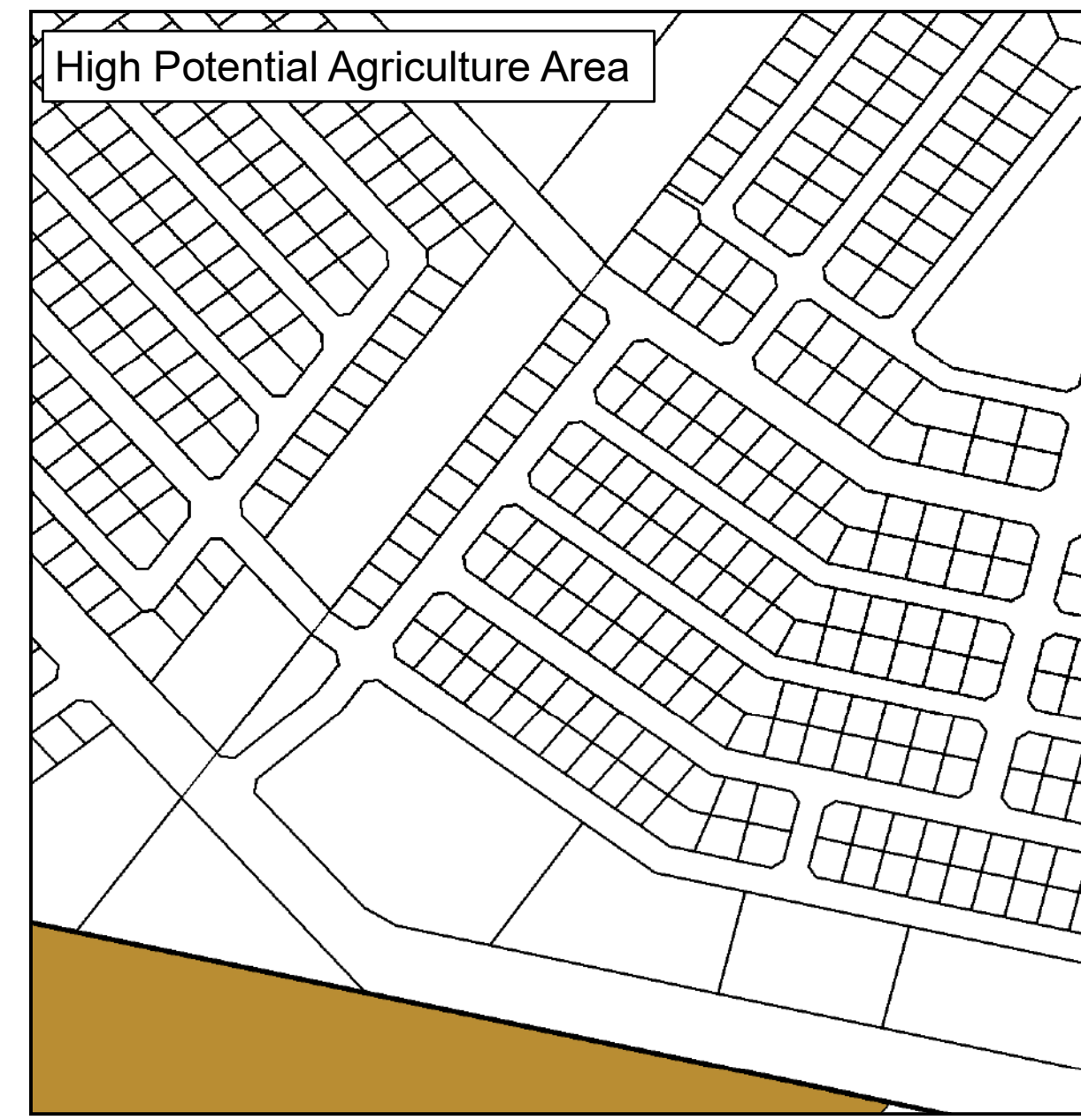
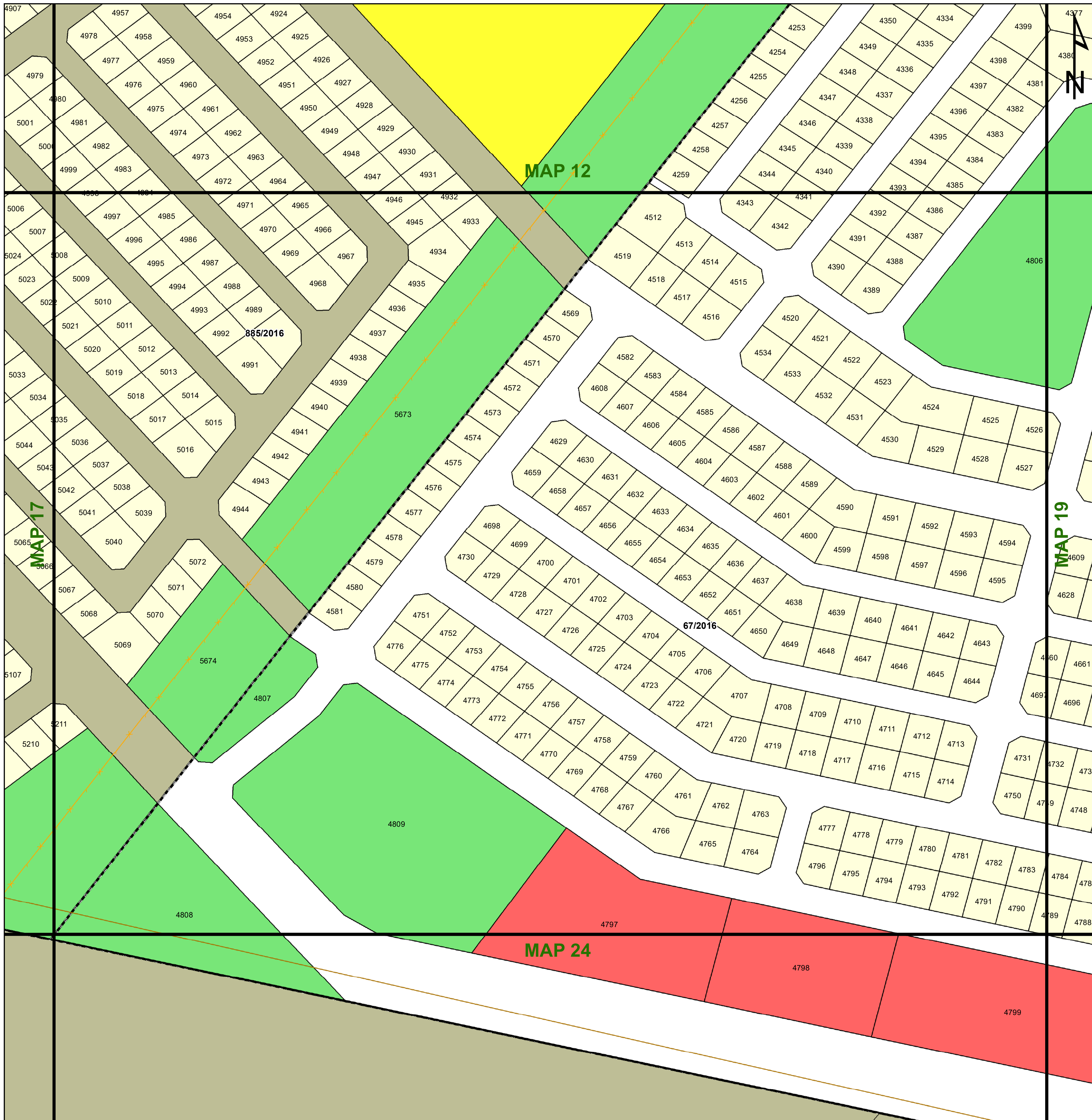
Land Use Zoning

- Conservation
- Open Space I
- Open Space II
- Agricultural
- Smallholding
- Residential I
- Residential II
- General Residential
- Leisure Residential
- Resort
- Tourism
- Education
- Religious Purposes
- Institution
- Cemetery Use
- Municipal Purposes
- Government Purposes
- Municipal Townlands
- Special Use
- Business I
- Business II
- General Industrial
- Noxious Industry
- Extractive Industry
- Surface Infrastructure
- Roads & Streets
- Transportation Services

Key:

- Heritage Site
- Railway Lines
- Rivers
- Secondary Road
- Main Road
- National Road
- General Plans
- Stand
- Parent Farm
- Holding
- Dams
- Formal Protected Areas
- Nature Reserve
- High Potential Agriculture Area
- High Potential Agricultural Area
- Environmental Parameters
- Protected Area
- Critical Biodiversity Area One
- Critical Biodiversity Area Two
- Ecological Support Area One
- Ecological Support Area Two
- Other Natural Areas





Legend

Land Use Zoning

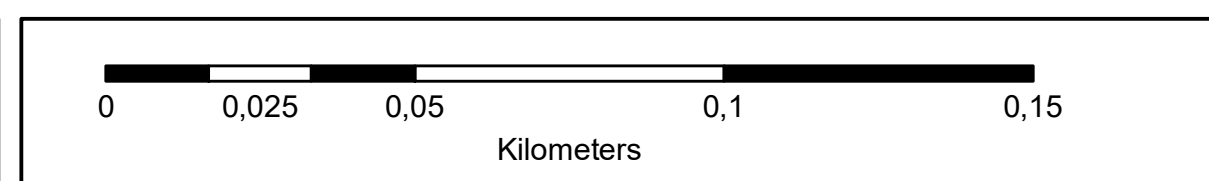
- Conservation
- Open Space I
- Open Space II
- Agricultural
- Smallholding
- Residential I
- Residential II
- General Residential
- Leisure Residential
- Resort
- Tourism
- Education
- Religious Purposes
- Institution
- Cemetery Use
- Municipal Purposes
- Government Purposes
- Municipal Townlands
- Special Use
- Business I
- Business II
- General Industrial
- Noxious Industry
- Extractive Industry
- Surface Infrastructure
- Roads & Streets
- Transportation Services

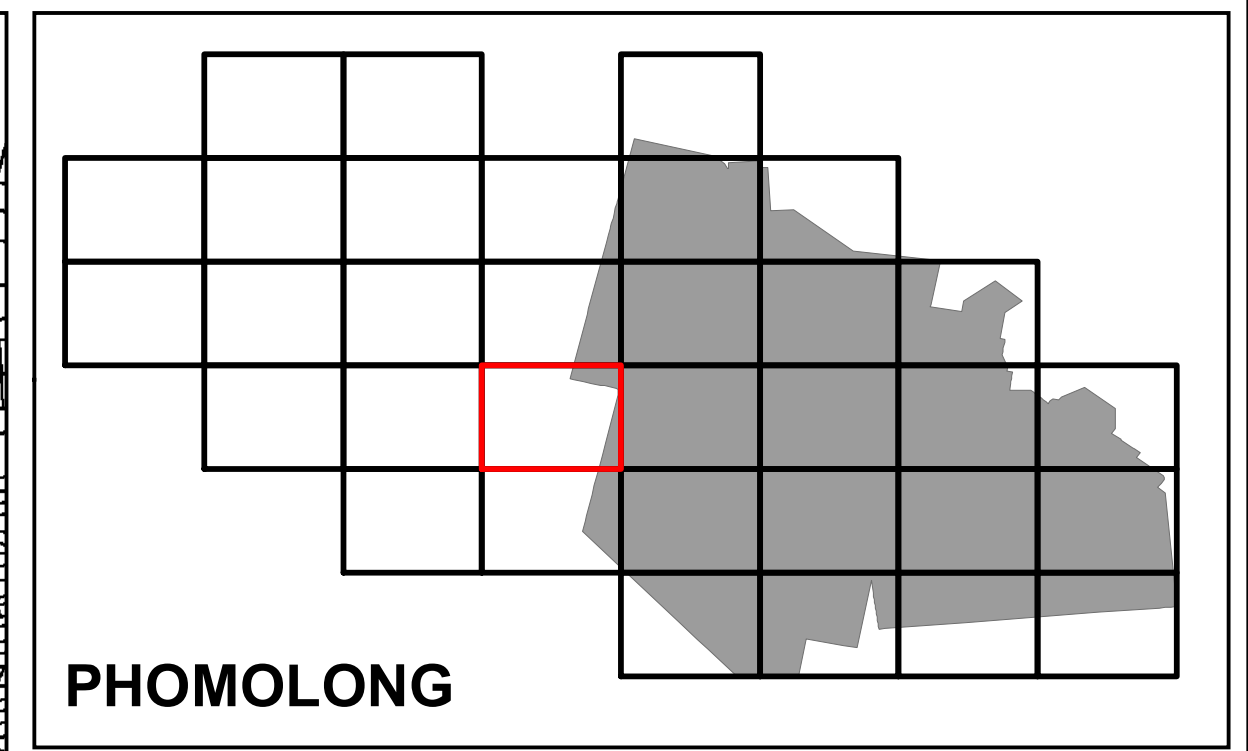

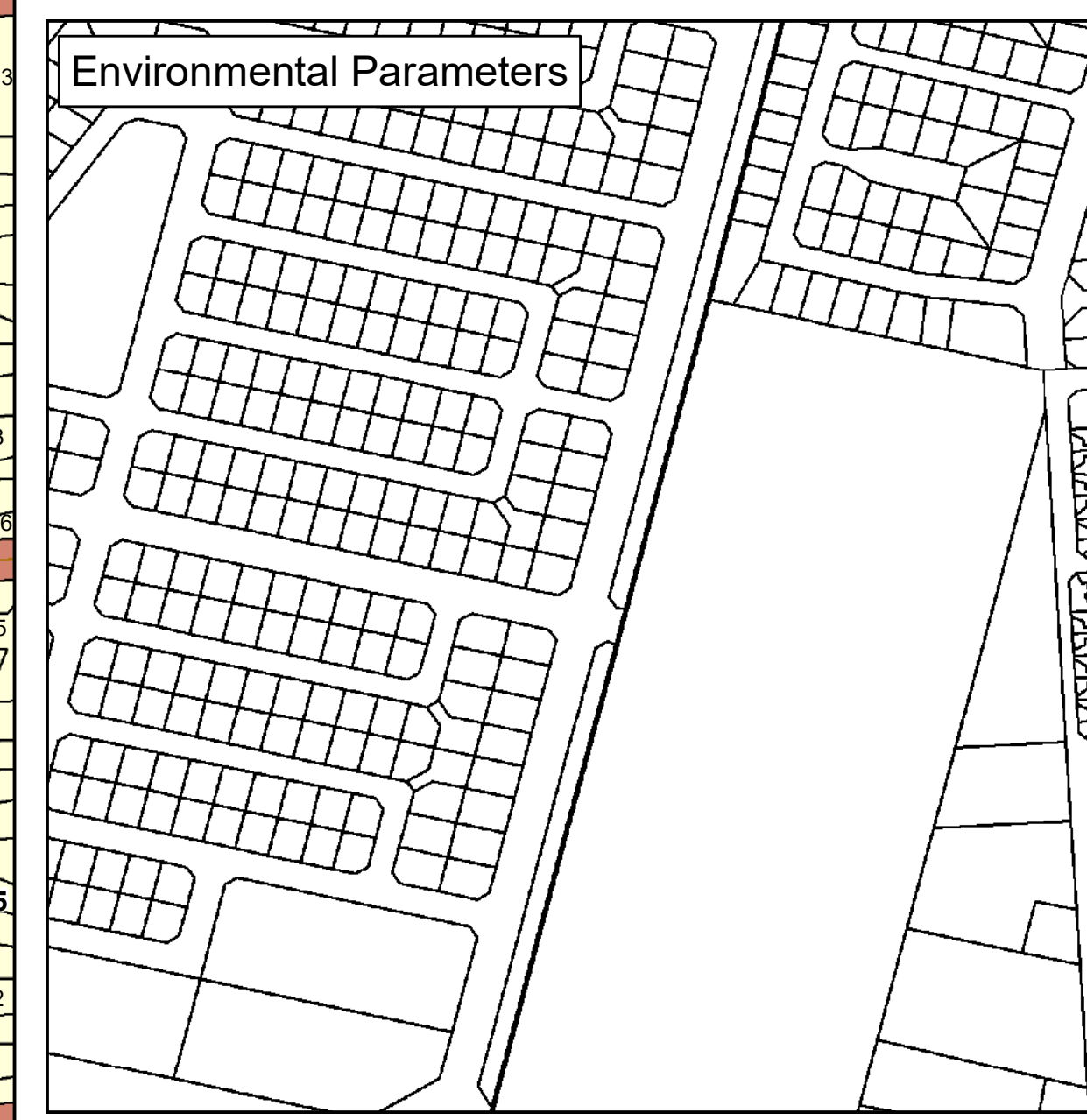
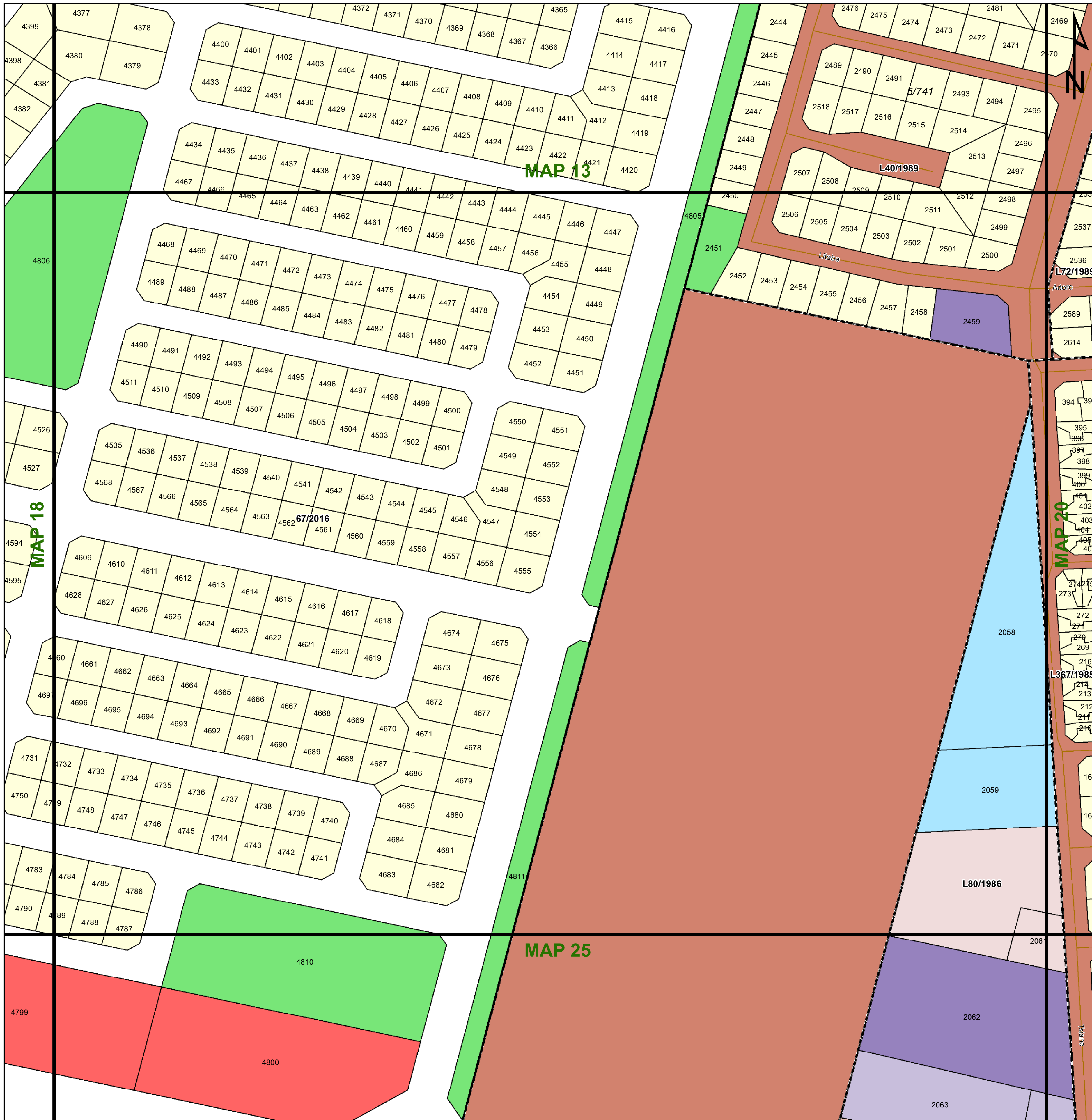
 **agriculture, land reform & rural development**
 Department: Agriculture, Land Reform and Rural Development
 REPUBLIC OF SOUTH AFRICA



Key:

Heritage Site	Railway Lines	Rivers	General Plans	Farm Portion	Formal Protected Areas	High Potential Agriculture Area	Environmental Parameters	Ecological Support Area One
Cities/Towns	Eskom HV Lines	Secondary Road	Stand	Parent Farm	Nature Reserve	High Potential Agricultural Area	Protected Area	Ecological Support Area Two
20m Contours	National Road	Main Road	Holding	Dams	Critical Biodiversity Area One	Critical Biodiversity Area Two	Other Natural Areas	





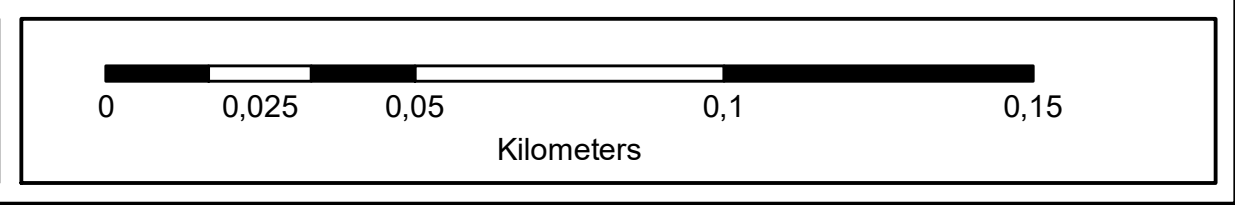
Legend

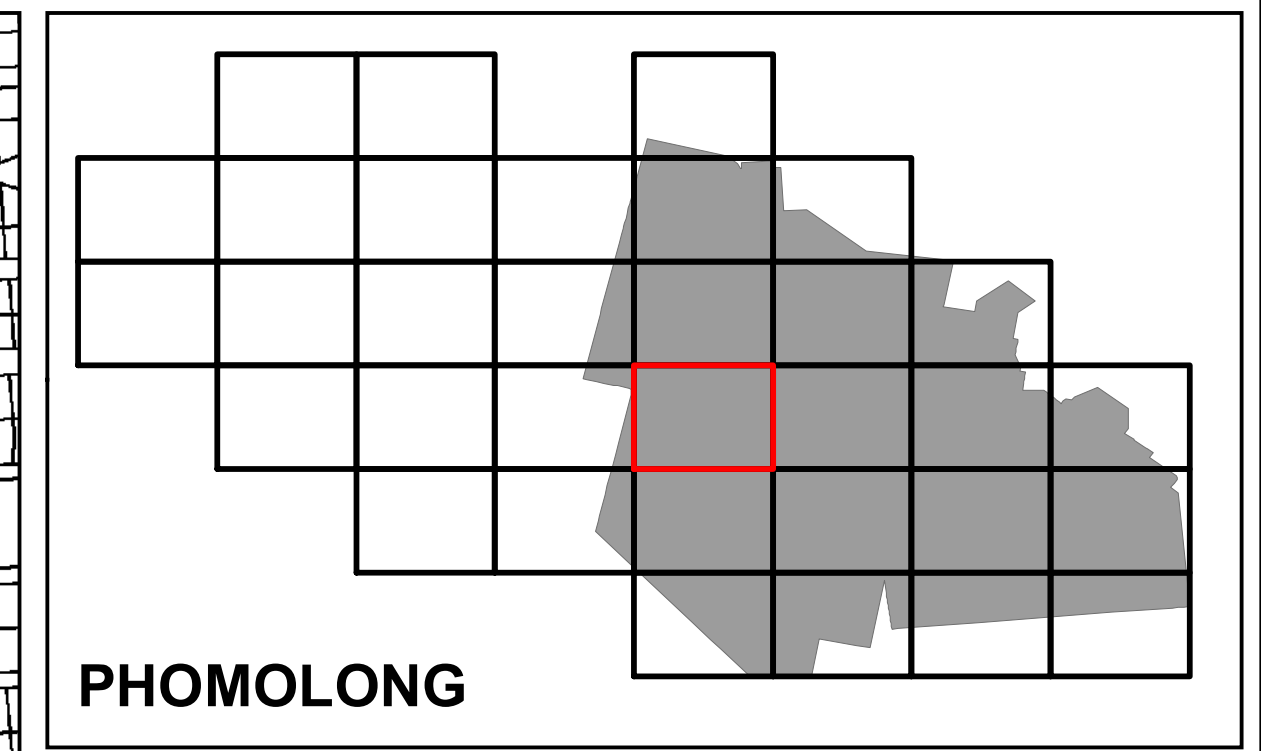

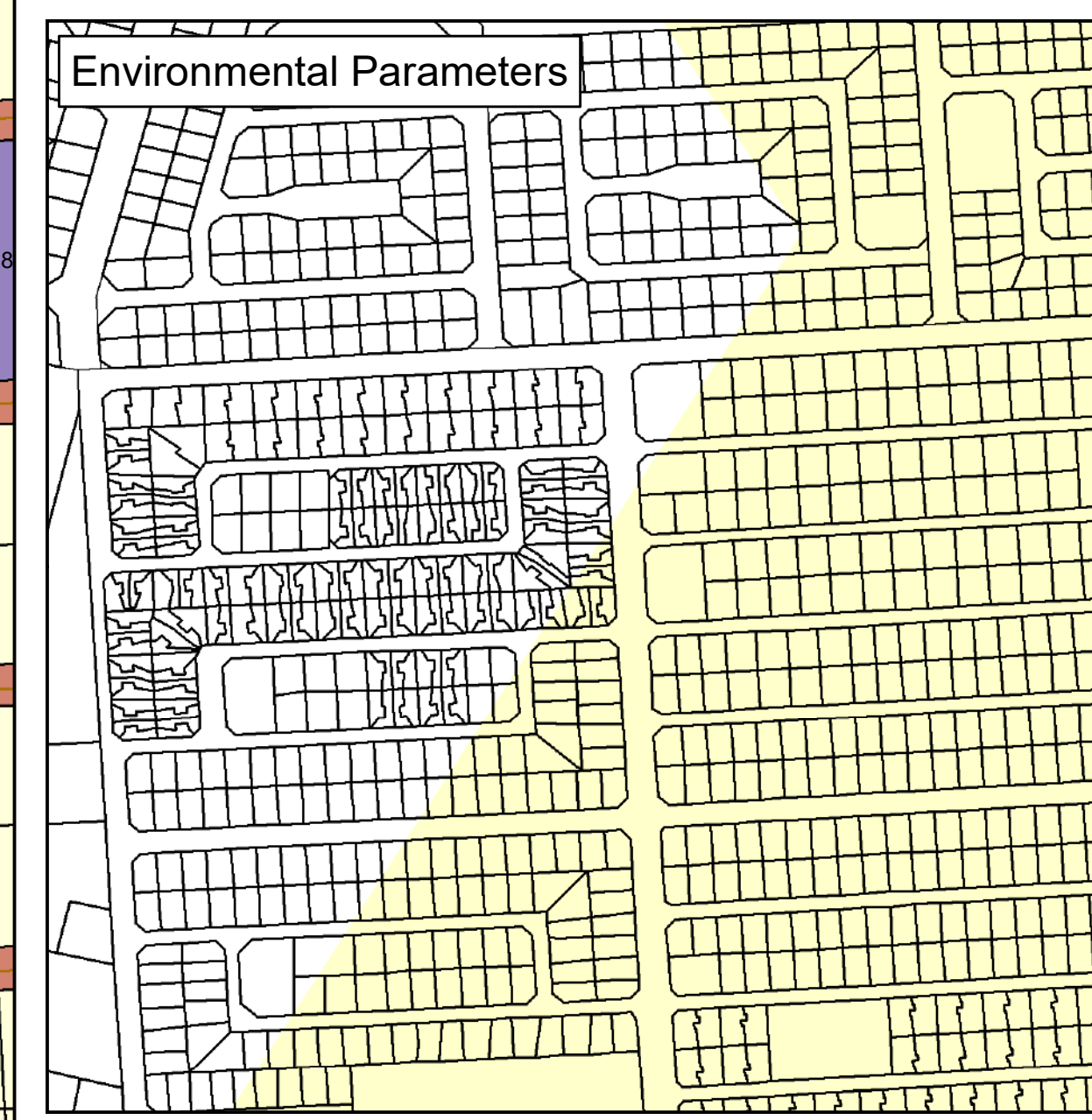
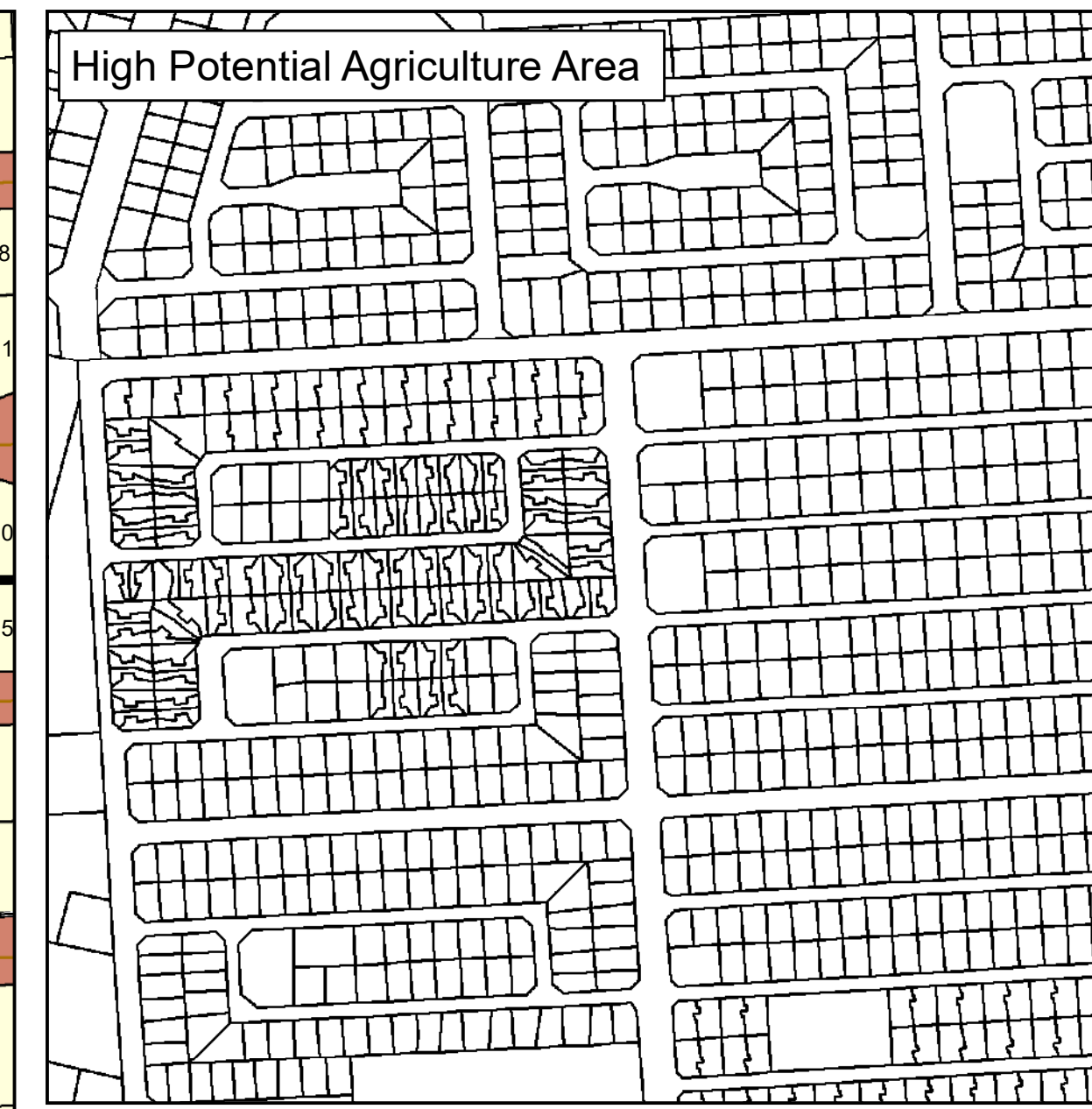
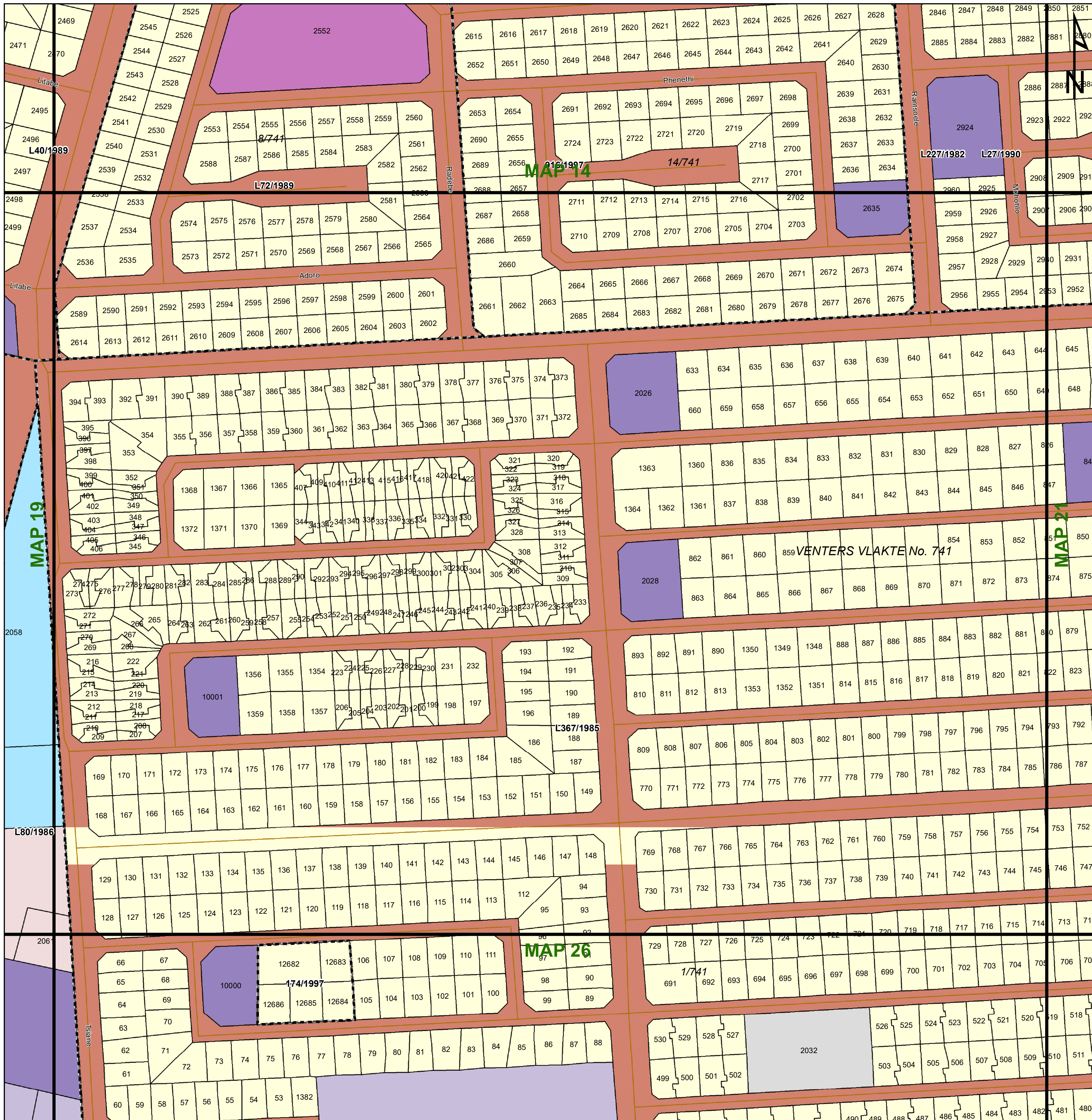
Land Use Zoning

- Conservation
- Open Space I
- Open Space II
- Agricultural
- Smallholding
- Residential I
- Residential II
- General Residential
- Leisure Residential
- Resort
- Tourism
- Education
- Religious Purposes
- Institution
- Cemetery Use
- Municipal Purposes
- Government Purposes
- Municipal Townlands
- Special Use
- Business I
- Business II
- General Industrial
- Noxious Industry
- Extractive Industry
- Surface Infrastructure
- Roads & Streets
- Transportation Services

Key:

- Heritage Site
- Railway Lines
- Rivers
- General Plans
- Farm Portion
- Formal Protected Areas
- Stand
- Parent Farm
- Nature Reserve
- Holding
- Dams
- High Potential Agriculture Area
- Cadastral
- High Potential Agricultural Area
- Environmental Parameters
- Protected Area
- Critical Biodiversity Area One
- Critical Biodiversity Area Two
- Ecological Support Area One
- Ecological Support Area Two
- Other Natural Areas





Legend

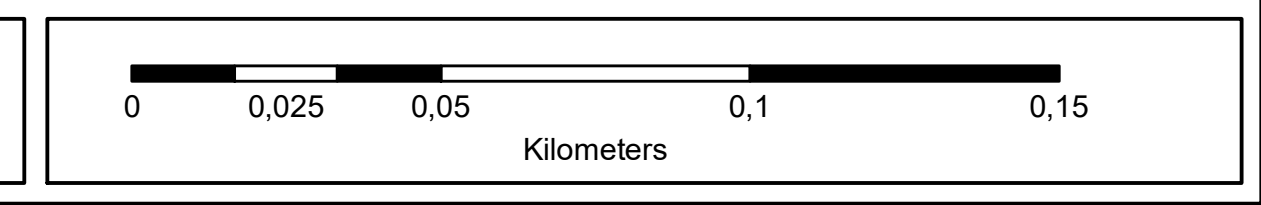
Land Use Zoning

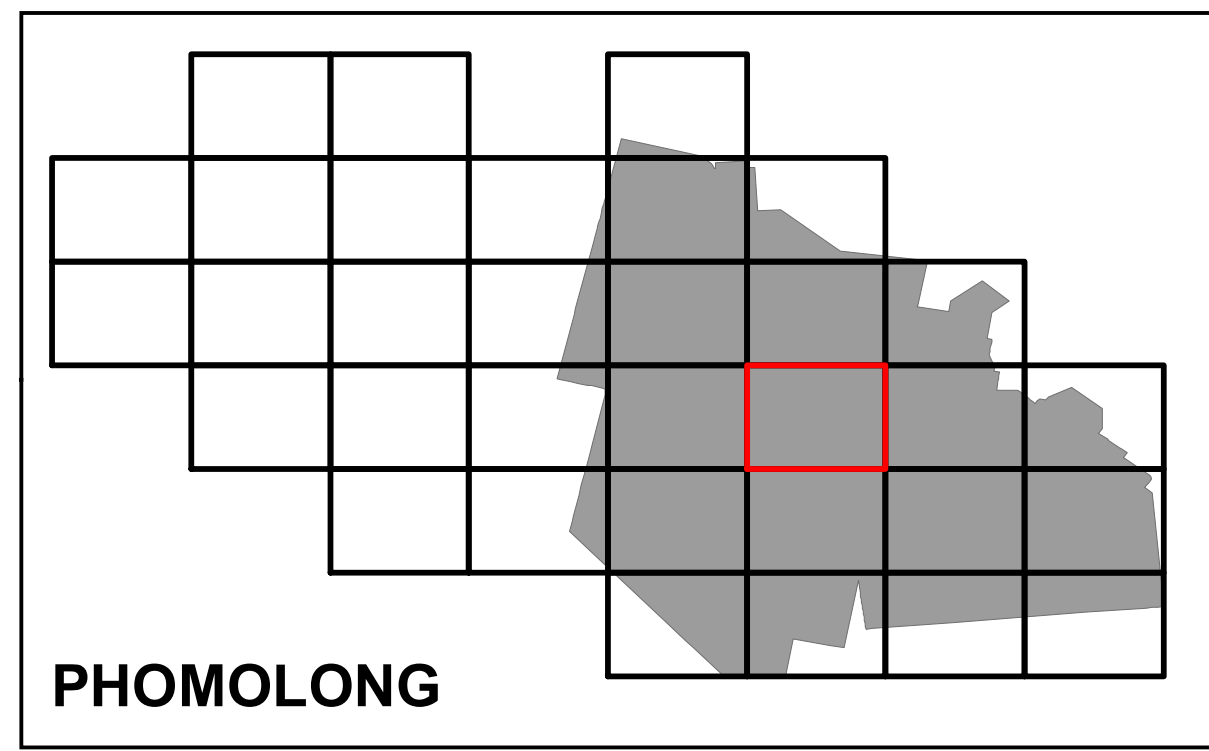

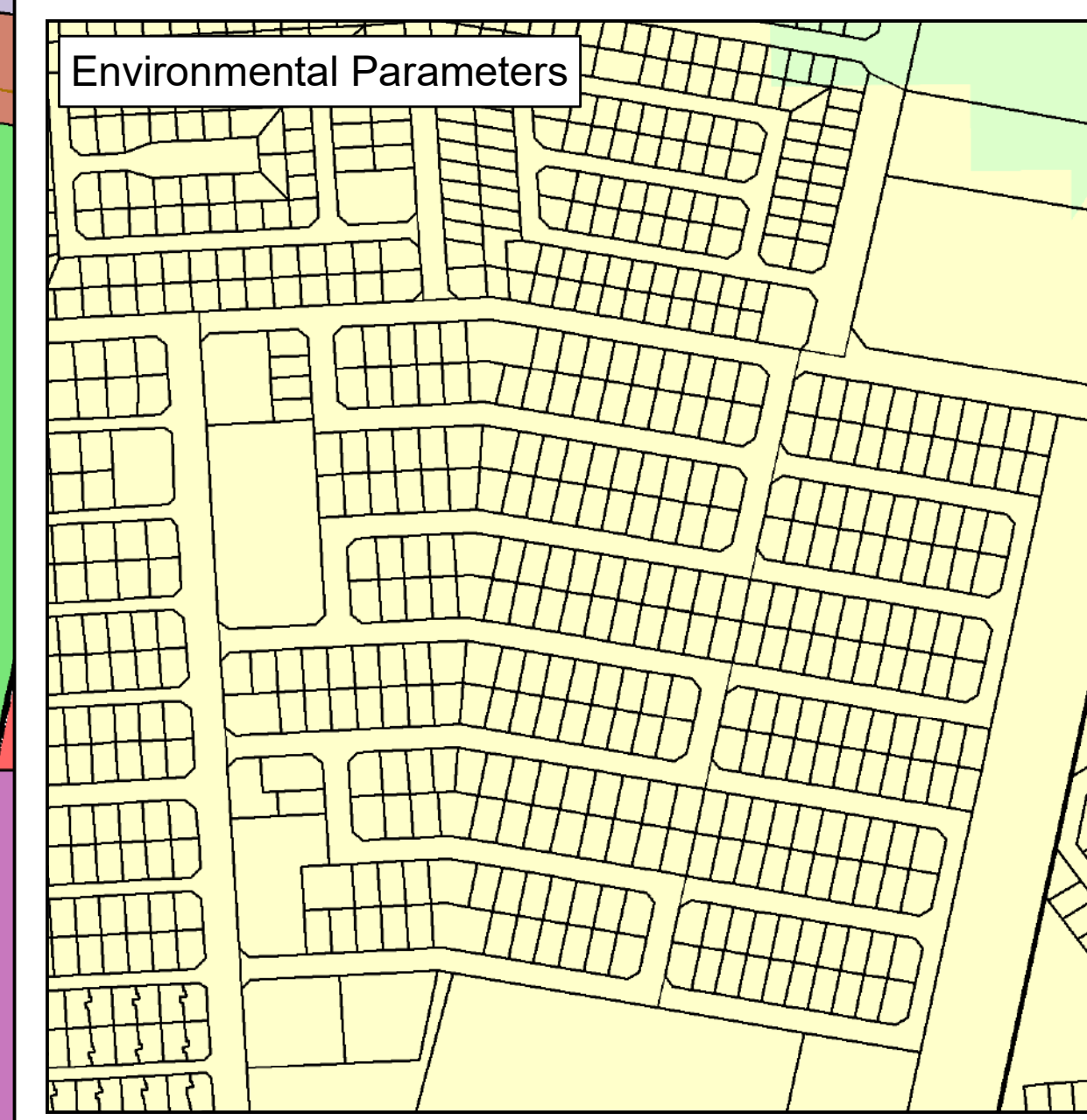
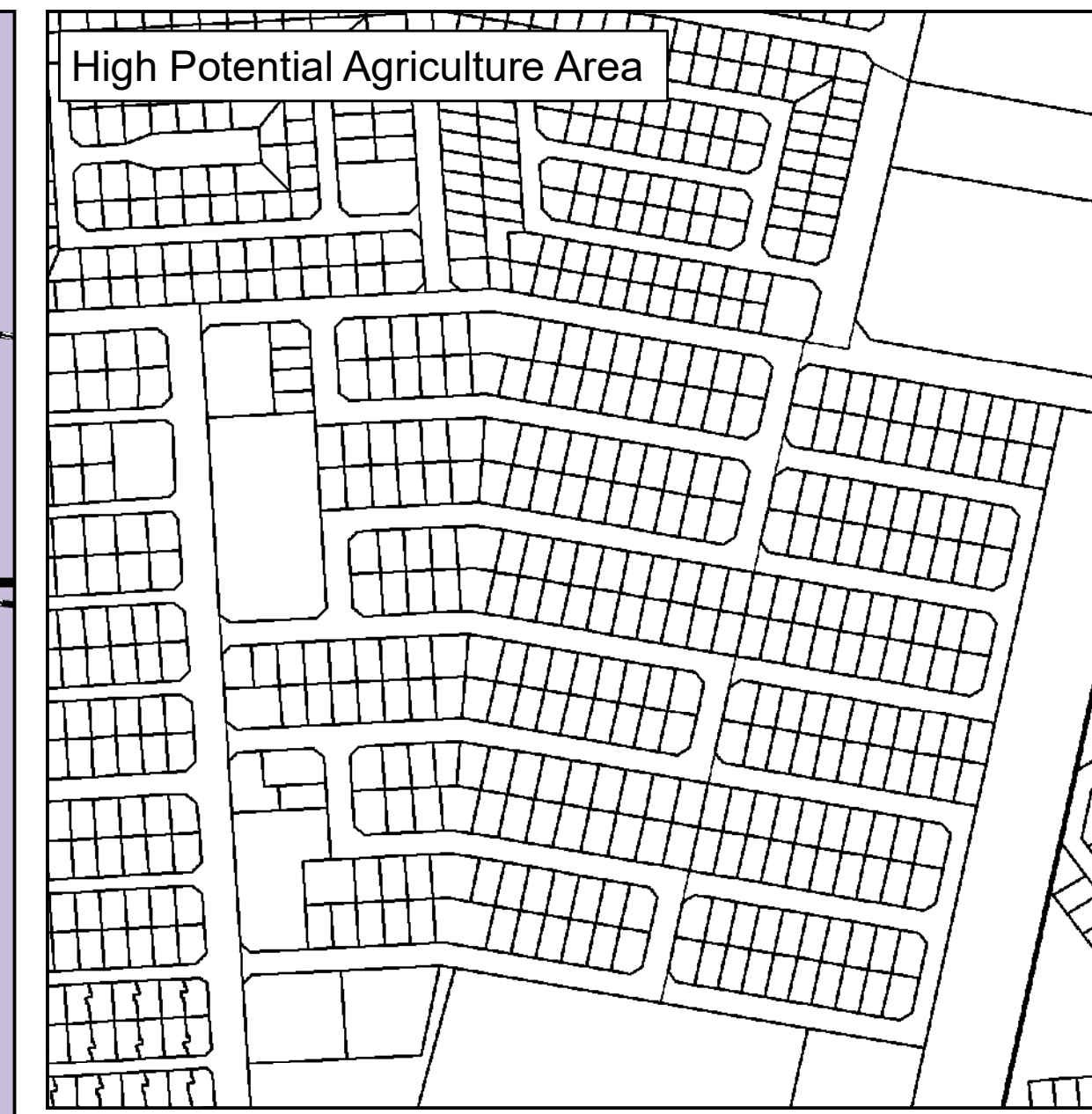
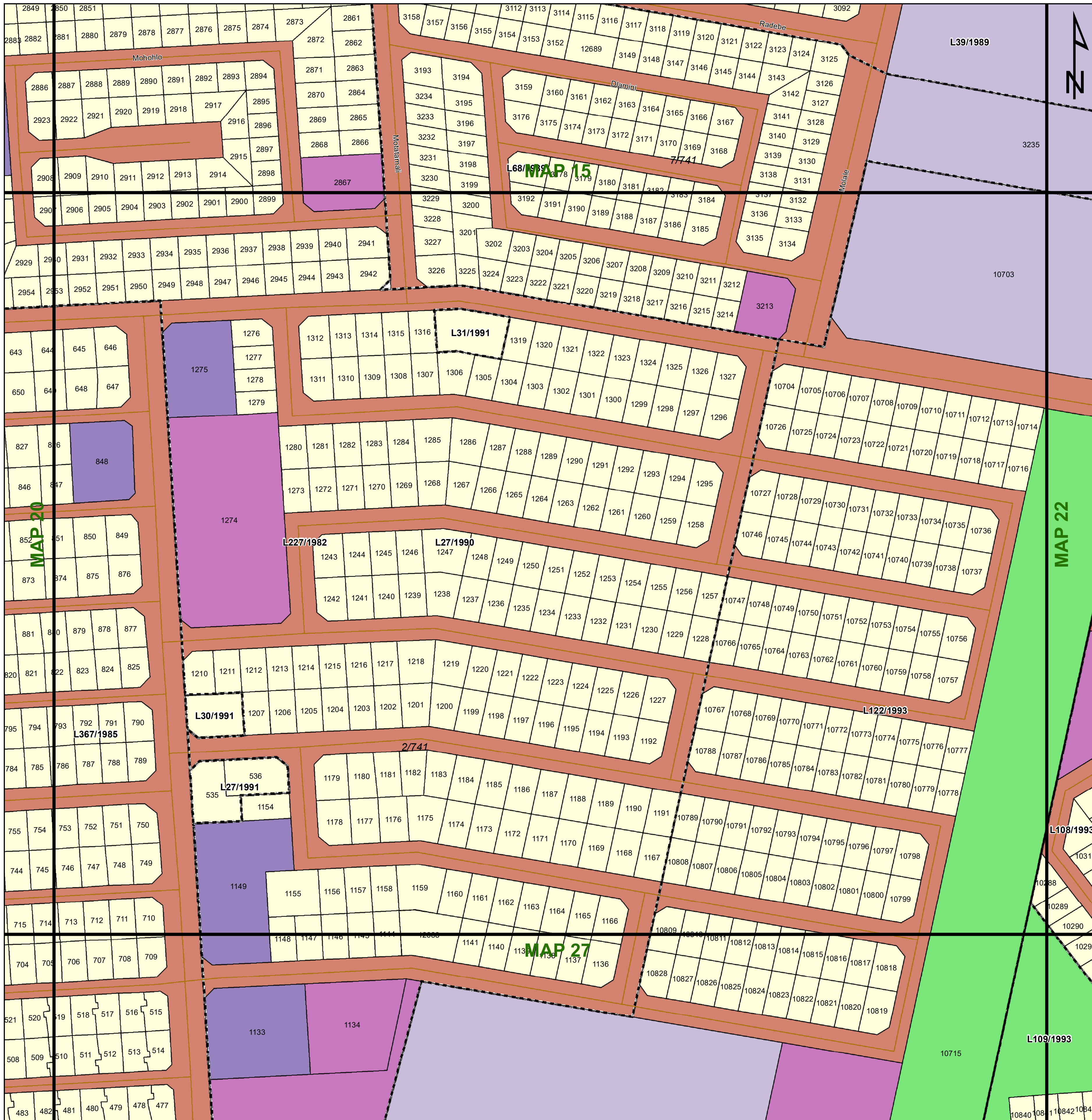
- Conservation
- Open Space I
- Open Space II
- Agricultural
- Smallholding
- Residential I
- Residential II
- General Residential
- Leisure Residential
- Resort
- Tourism
- Education
- Religious Purposes
- Institution
- Cemetery Use
- Municipal Purposes
- Government Purposes
- Municipal Townlands
- Special Use
- Business I
- Business II
- General Industrial
- Noxious Industry
- Extractive Industry
- Surface Infrastructure
- Roads & Streets
- Transportation Services



Key:

- Heritage Site
- Cities/Towns
- Railway Lines
- Eskom HV Lines
- Rivers
- Secondary Road
- Main Road
- National Road
- General Plans
- Stand
- Holding
- Farm Portion
- Parent Farm
- Dams
- Formal Protected Areas
- Nature Reserve
- High Potential Agriculture Area
- High Potential Agricultural Area
- Environmental Parameters
- Protected Area
- Critical Biodiversity Area One
- Critical Biodiversity Area Two
- Ecological Support Area One
- Ecological Support Area Two
- Other Natural Areas





- Legend**
- Land Use Zoning**
- Conservation
 - Open Space I
 - Open Space II
 - Agricultural
 - Smallholding
 - Residential I
 - Residential II
 - General Residential
 - Leisure Residential
 - Resort
 - Tourism
 - Education
 - Religious Purposes
 - Institution
 - Cemetery Use
 - Municipal Purposes
 - Government Purposes
 - Municipal Townlands
 - Special Use
 - Business I
 - Business II
 - General Industrial
 - Noxious Industry
 - Extractive Industry
 - Surface Infrastructure
 - Roads & Streets
 - Transportation Services

 **agriculture, land reform & rural development**
 Department: Agriculture, Land Reform and Rural Development
 REPUBLIC OF SOUTH AFRICA

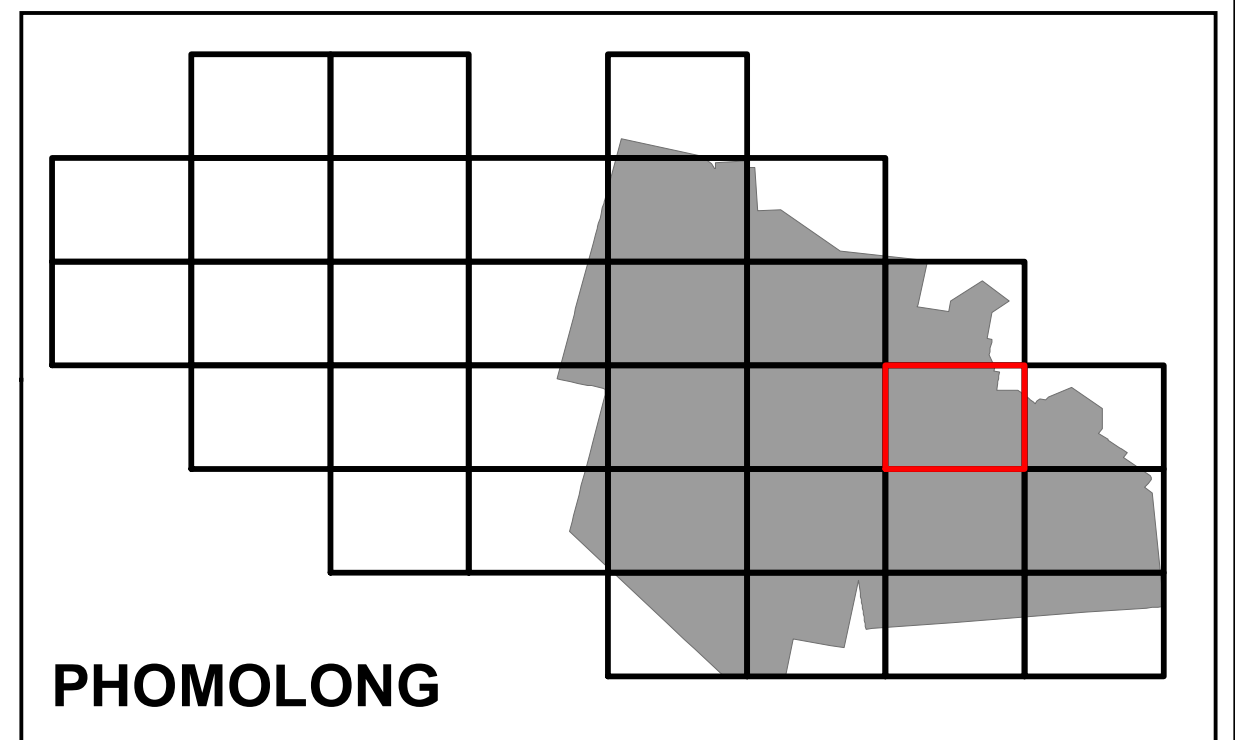
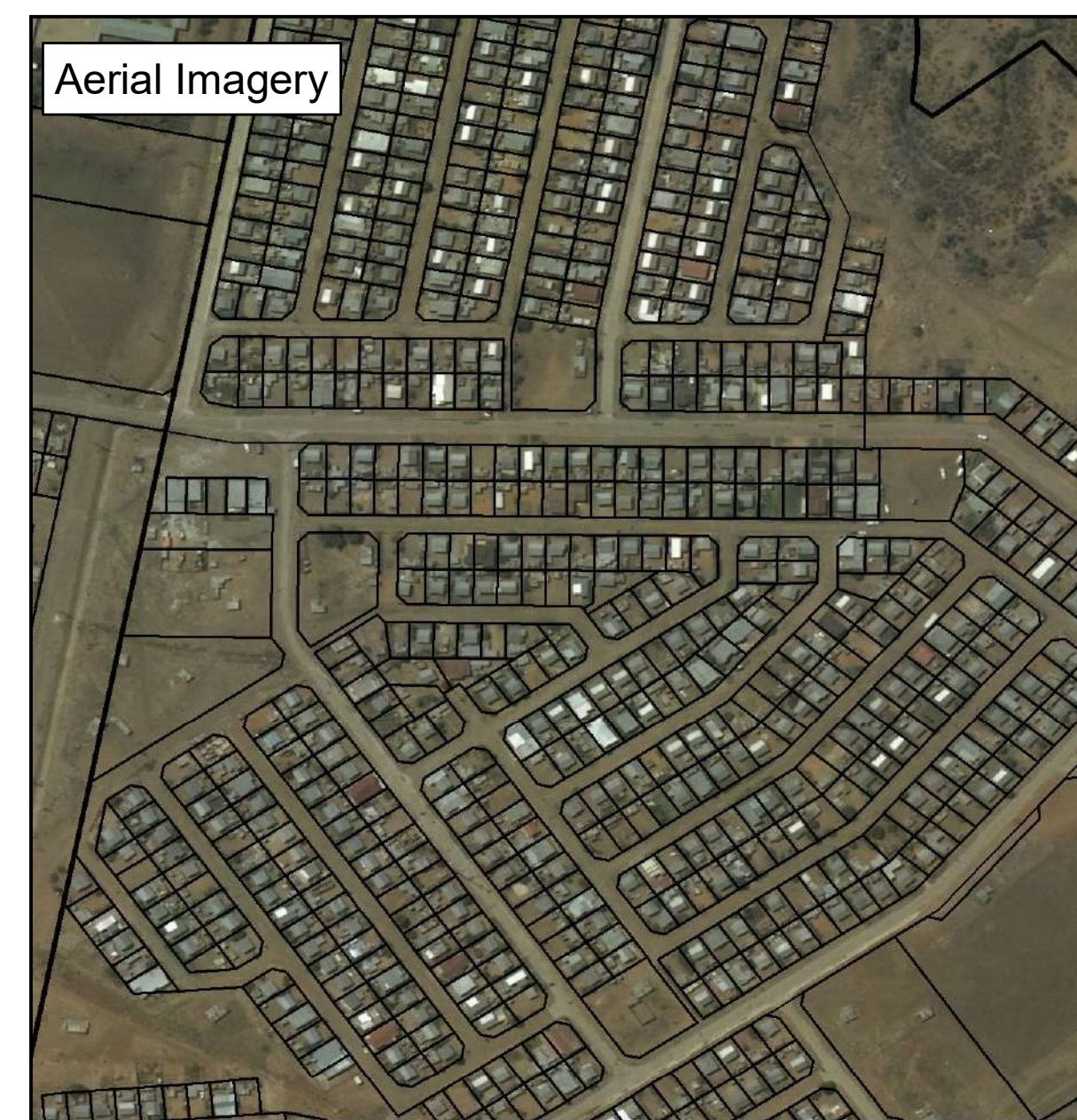
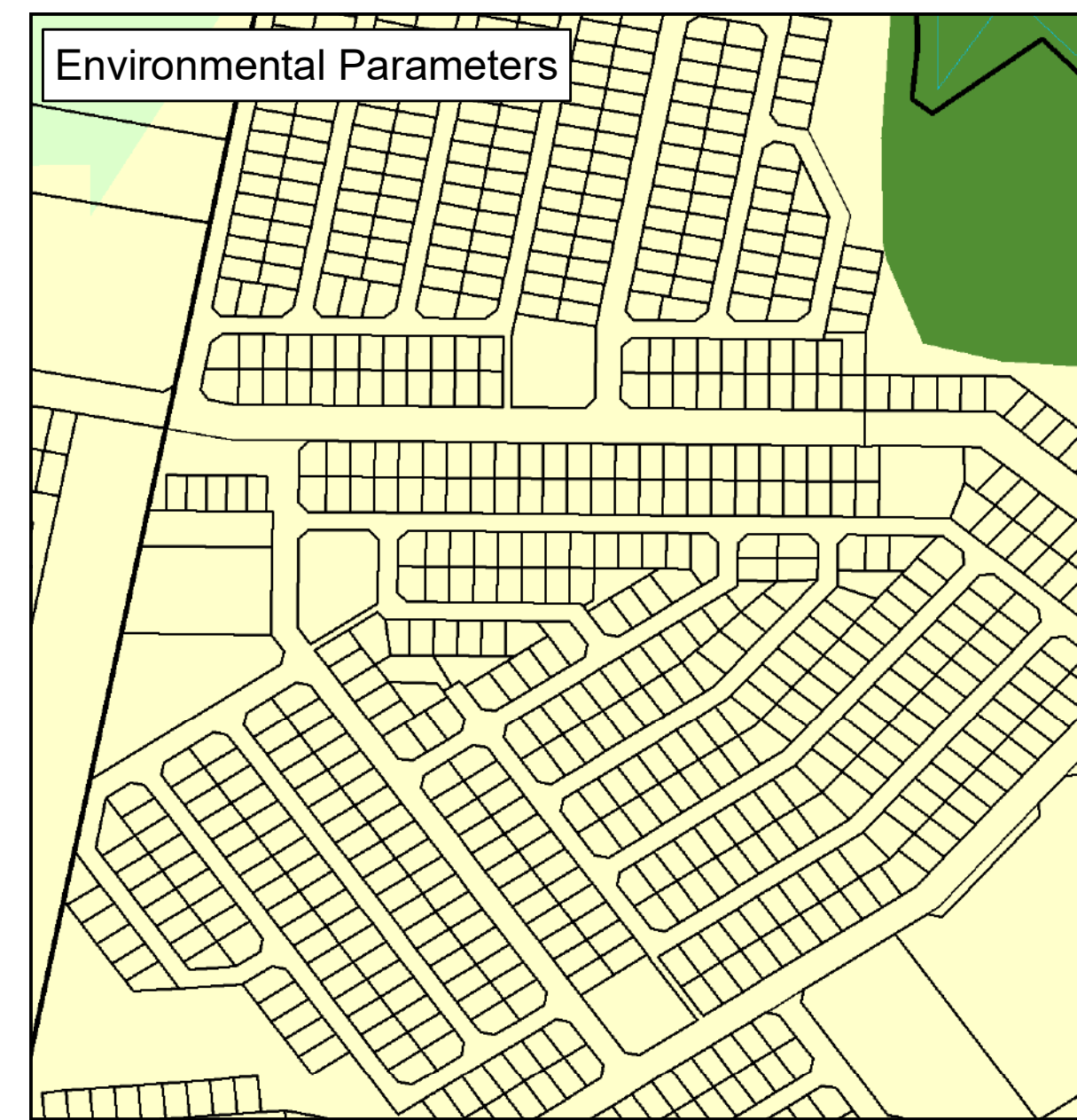
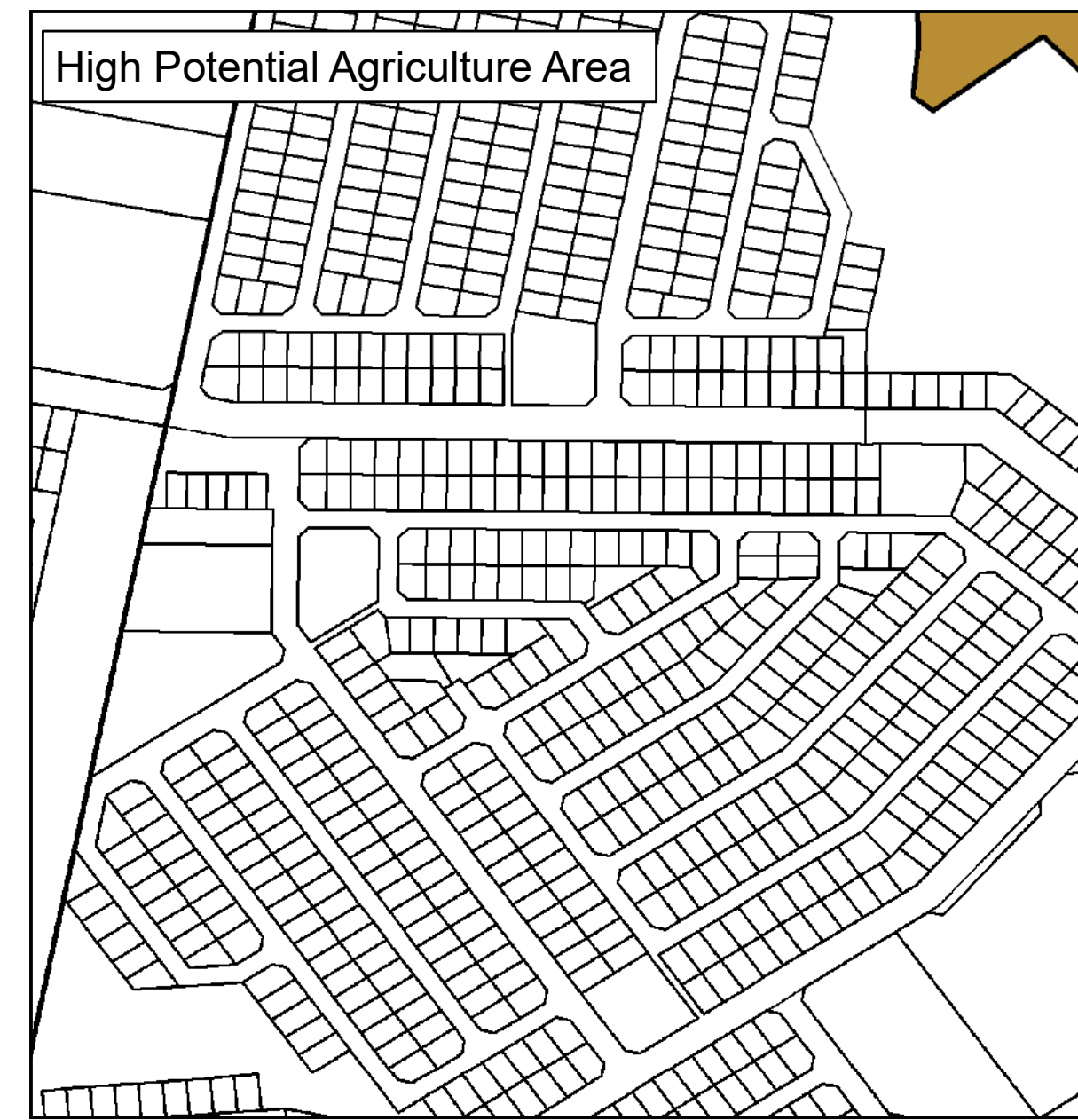
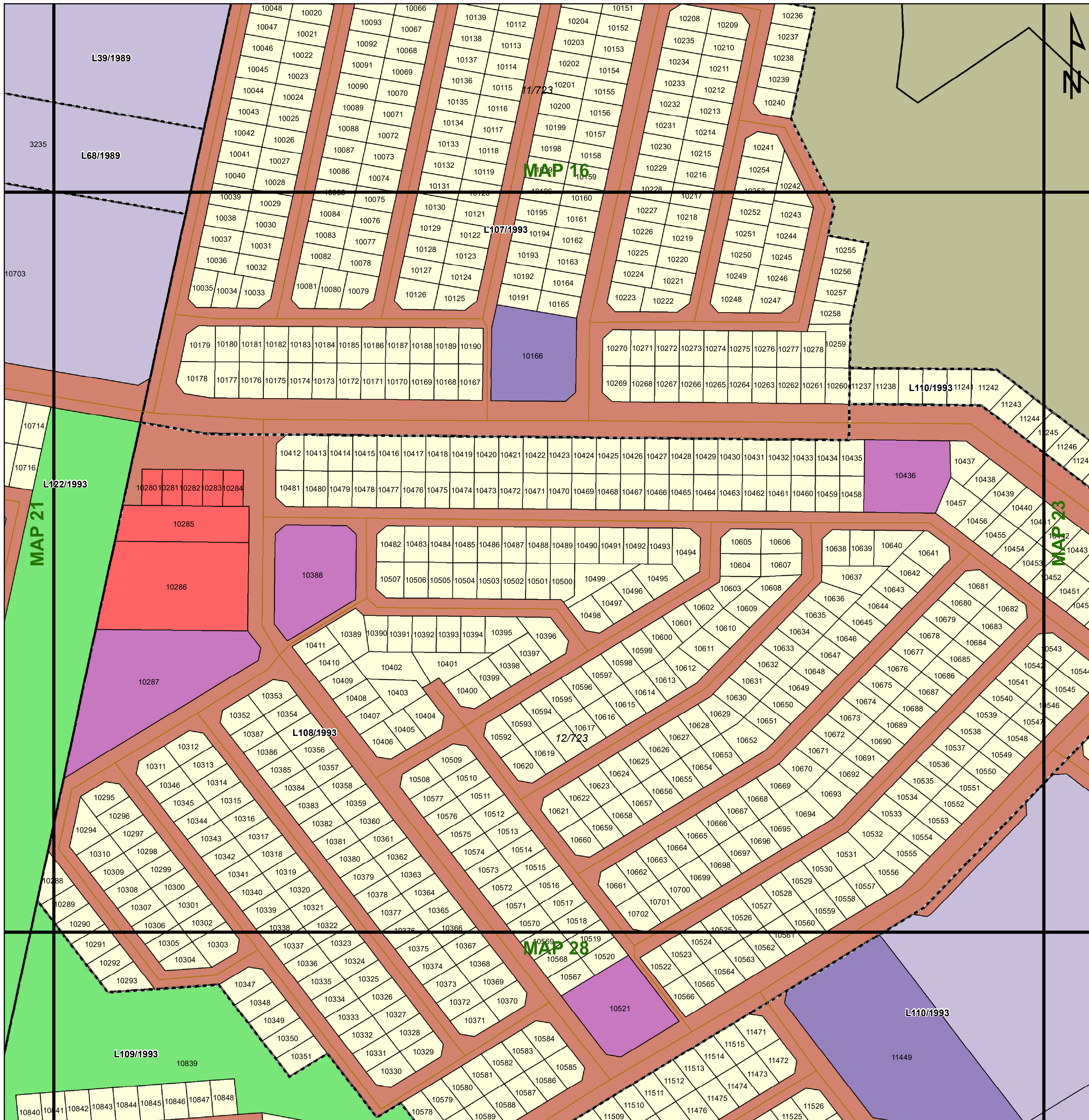
 **MATJHABENG**
 Local Municipality

 **MVD Kalahari**

Key:

- Heritage Site
- Railway Lines
- Rivers
- General Plans
- Farm Portion
- Formal Protected Areas
- High Potential Agriculture Area
- Cities/Towns
- Eskom HV Lines
- Secondary Road
- Main Road
- National Road
- Stand
- Parent Farm
- Holding
- Dams
- Nature Reserve
- High Potential Agricultural Area
- Environmental Parameters
- Protected Area
- Critical Biodiversity Area One
- Critical Biodiversity Area Two
- Ecological Support Area One
- Ecological Support Area Two
- Other Natural Areas

0 0,025 0,05 0,1 0,15
Kilometers



Legend

Land Use Zoning

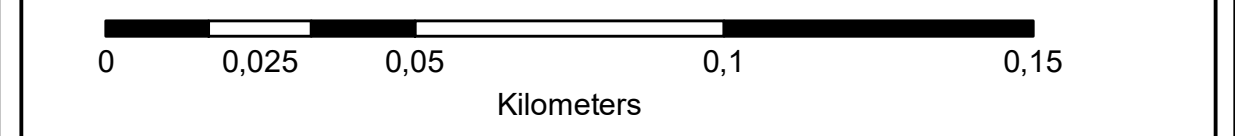
- Conservation
- Open Space I
- Open Space II
- Agricultural
- Smallholding
- Residential I
- Residential II
- General Residential
- Leisure Residential
- Resort
- Tourism
- Education
- Religious Purposes
- Institution
- Cemetery Use
- Municipal Purposes
- Government Purposes
- Municipal Townlands
- Special Use
- Business I
- Business II
- General Industrial
- Noxious Industry
- Extractive Industry
- Surface Infrastructure
- Roads & Streets
- Transportation Services

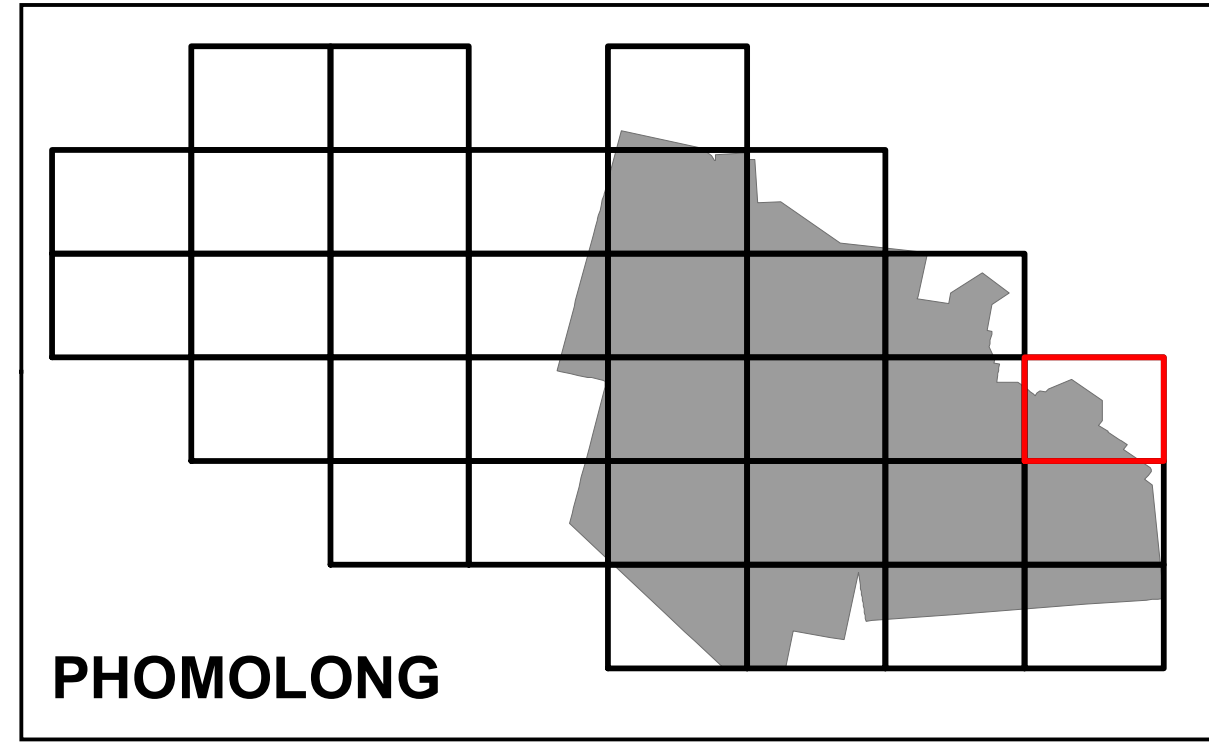
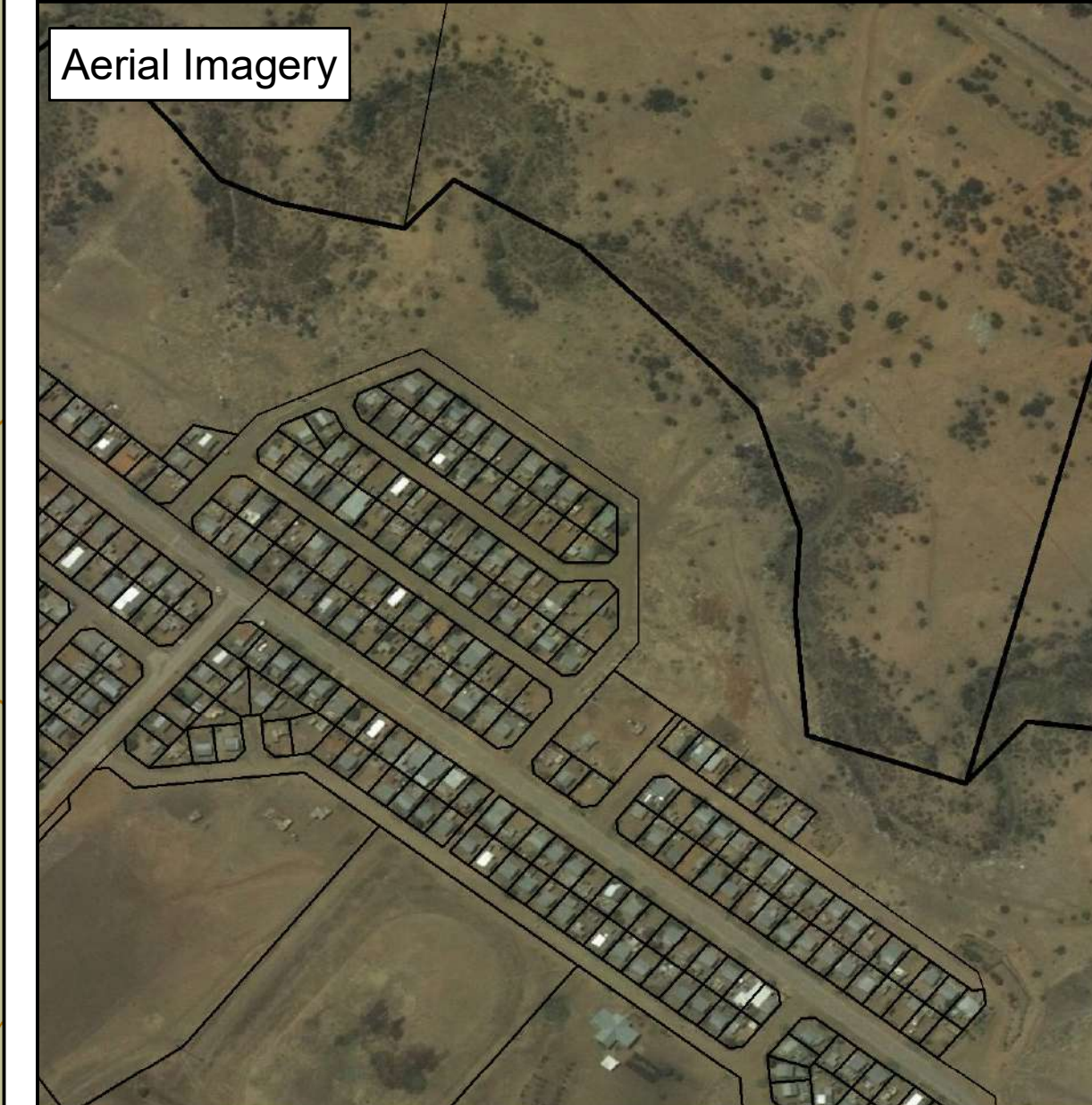
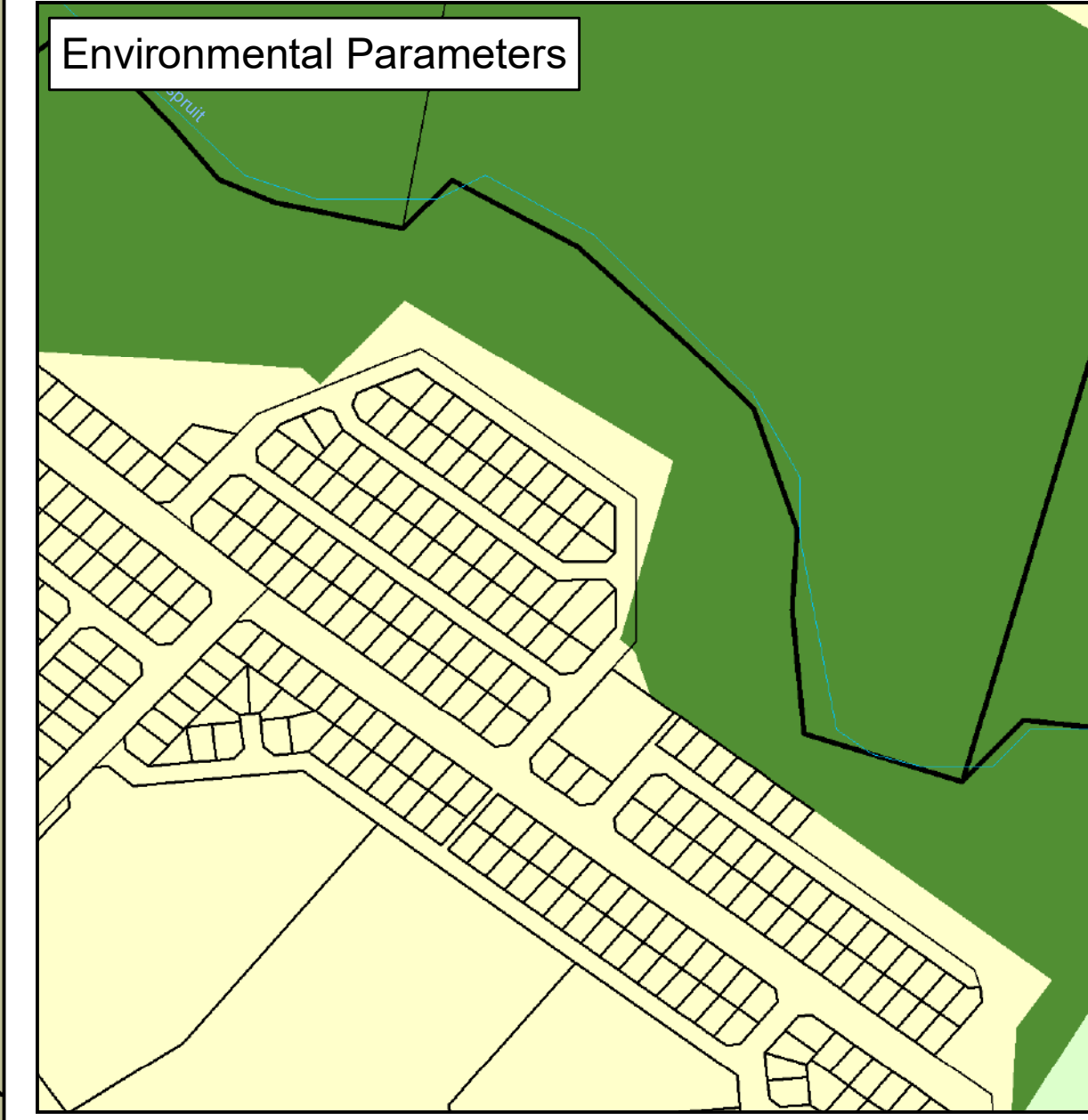
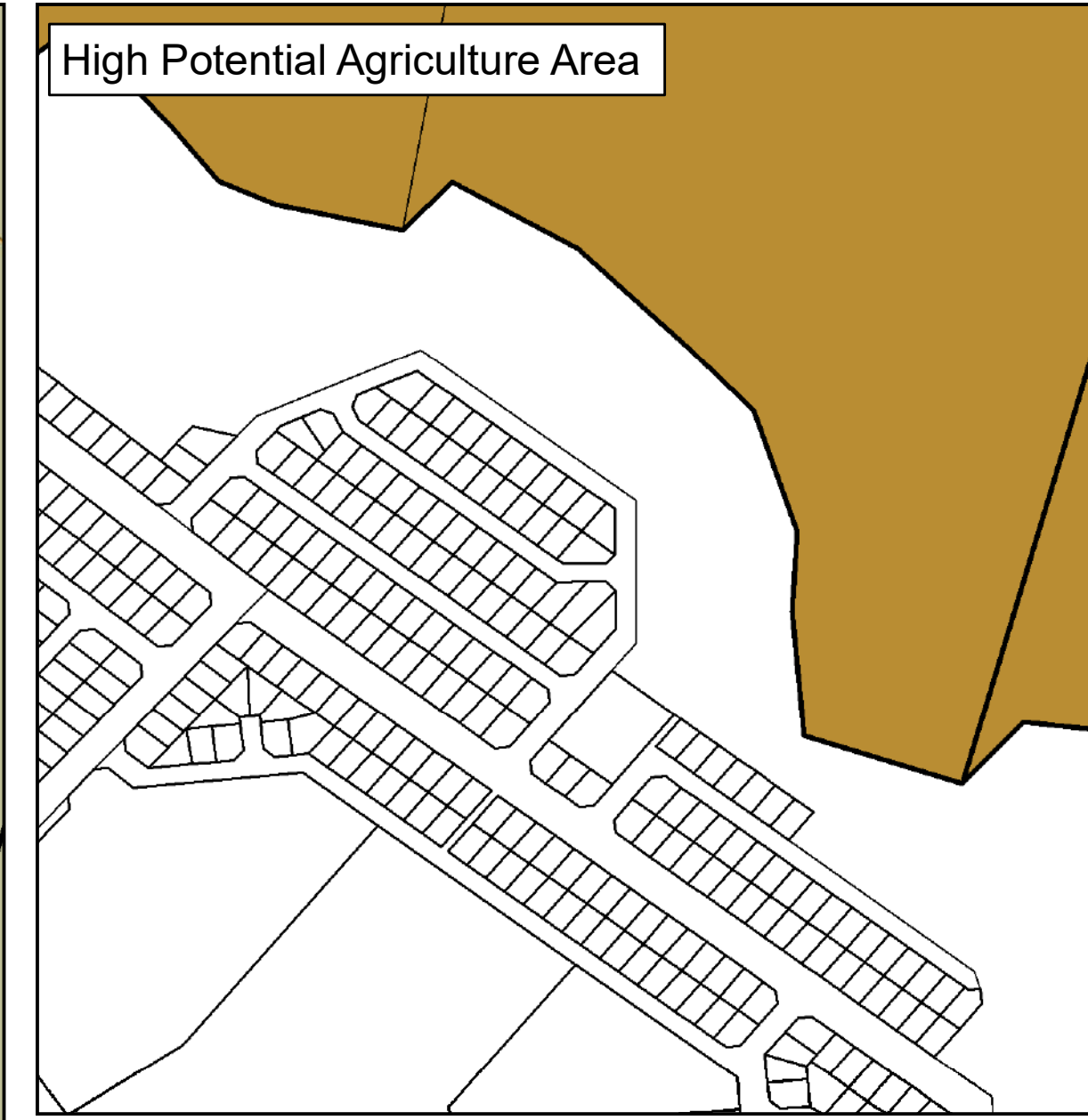
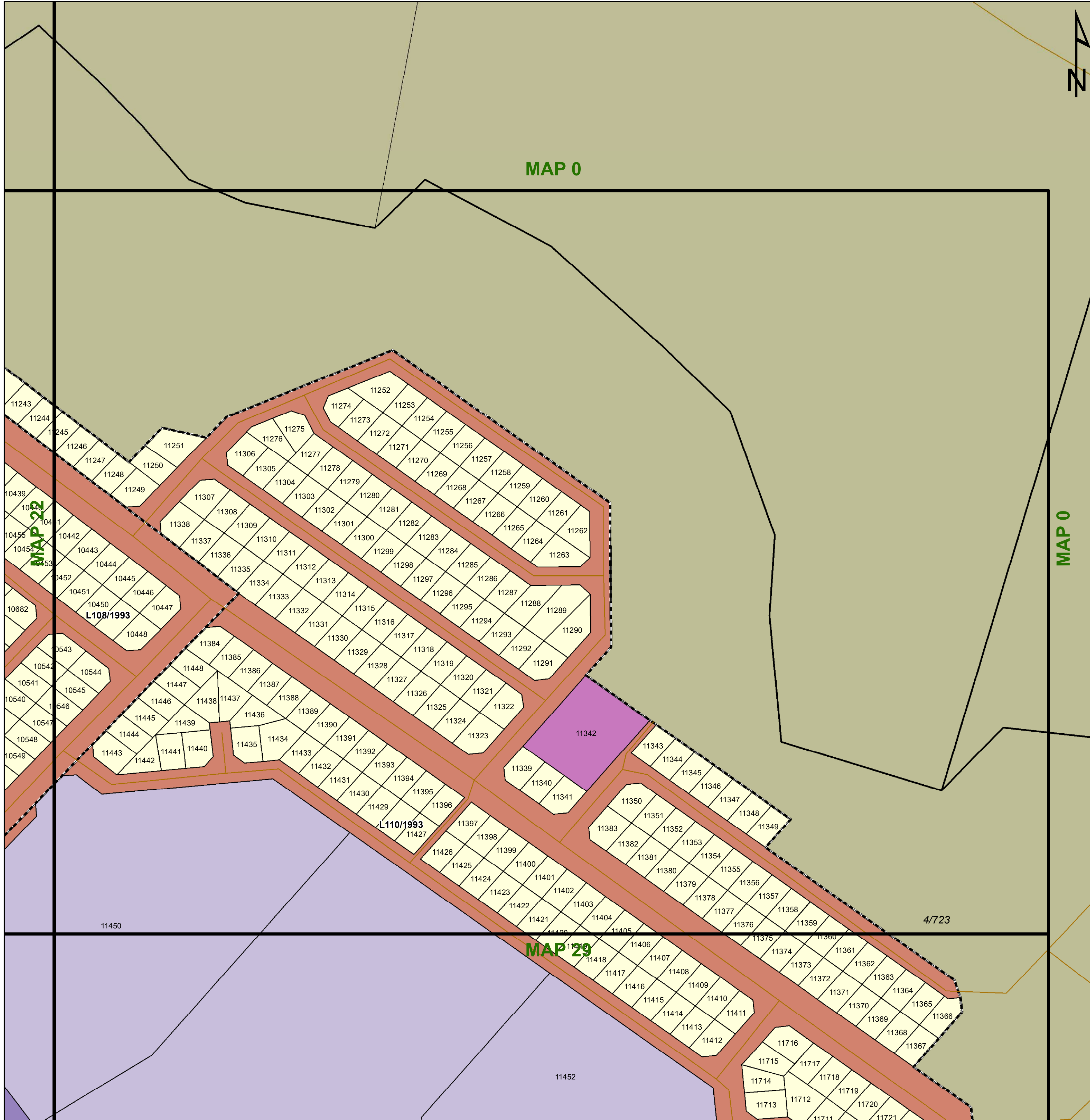
agriculture, land reform & rural development
 Department: Agriculture, Land Reform and Rural Development
 REPUBLIC OF SOUTH AFRICA

MATJHABENG Local Municipality logo and MVD Kalahari logo.

Key:

- Heritage Site
- Railway Lines
- Rivers
- General Plans
- Farm Portion
- Formal Protected Areas
- High Potential Agriculture Area
- Environmental Parameters
- Ecological Support Area One
- Cities/Towns
- Eskom HV Lines
- Secondary Road
- Stand
- Parent Farm
- Nature Reserve
- Cadastral
- High Potential Agricultural Area
- Protected Area
- Ecological Support Area Two
- 20m Contours
- Main Road
- Holding
- Dams
- Critical Biodiversity Area One
- Critical Biodiversity Area Two
- Other Natural Areas





Legend

Land Use Zoning

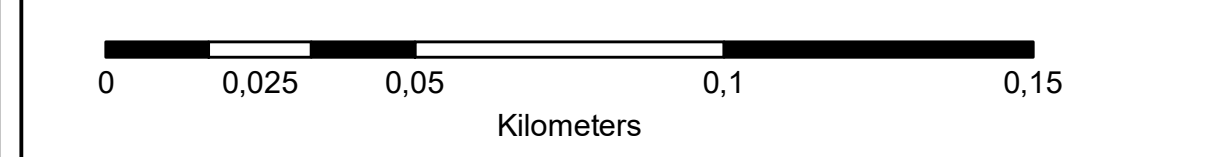
- Conservation
- Open Space I
- Open Space II
- Agricultural
- Smallholding
- Residential I
- Residential II
- General Residential
- Leisure Residential
- Resort
- Tourism
- Education
- Religious Purposes
- Institution
- Cemetery Use
- Municipal Purposes
- Government Purposes
- Municipal Townlands
- Special Use
- Business I
- Business II
- General Industrial
- Noxious Industry
- Extractive Industry
- Surface Infrastructure
- Roads & Streets
- Transportation Services

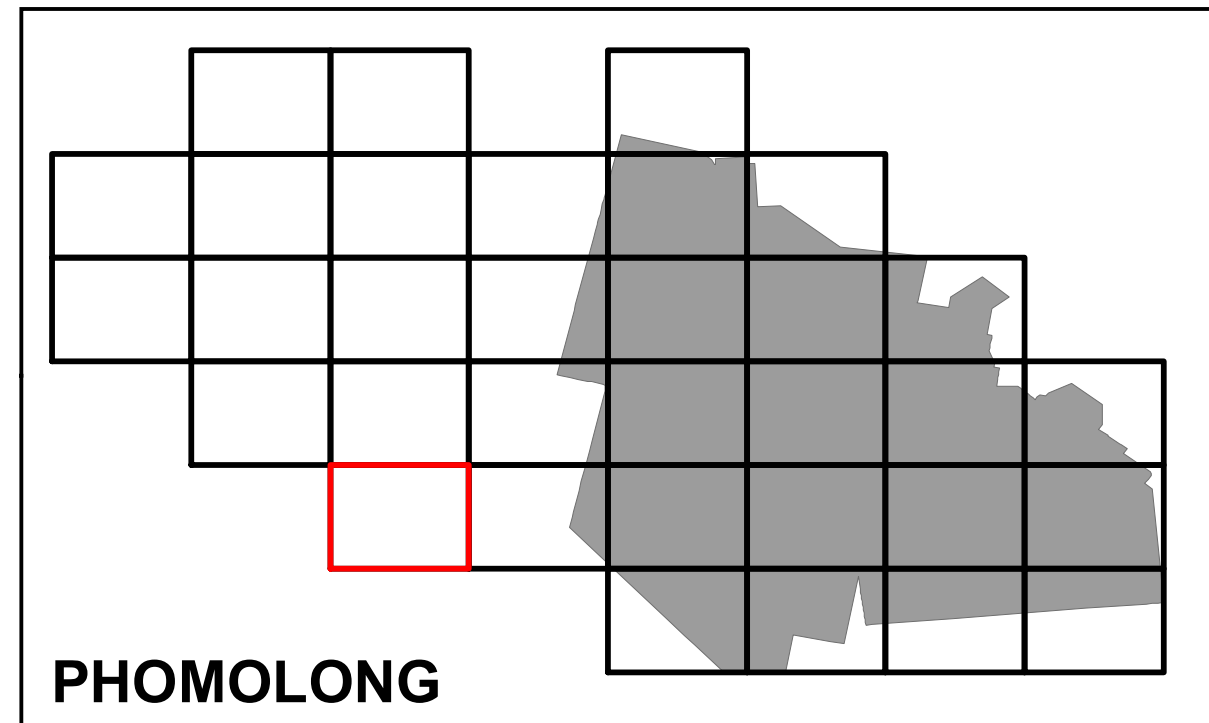
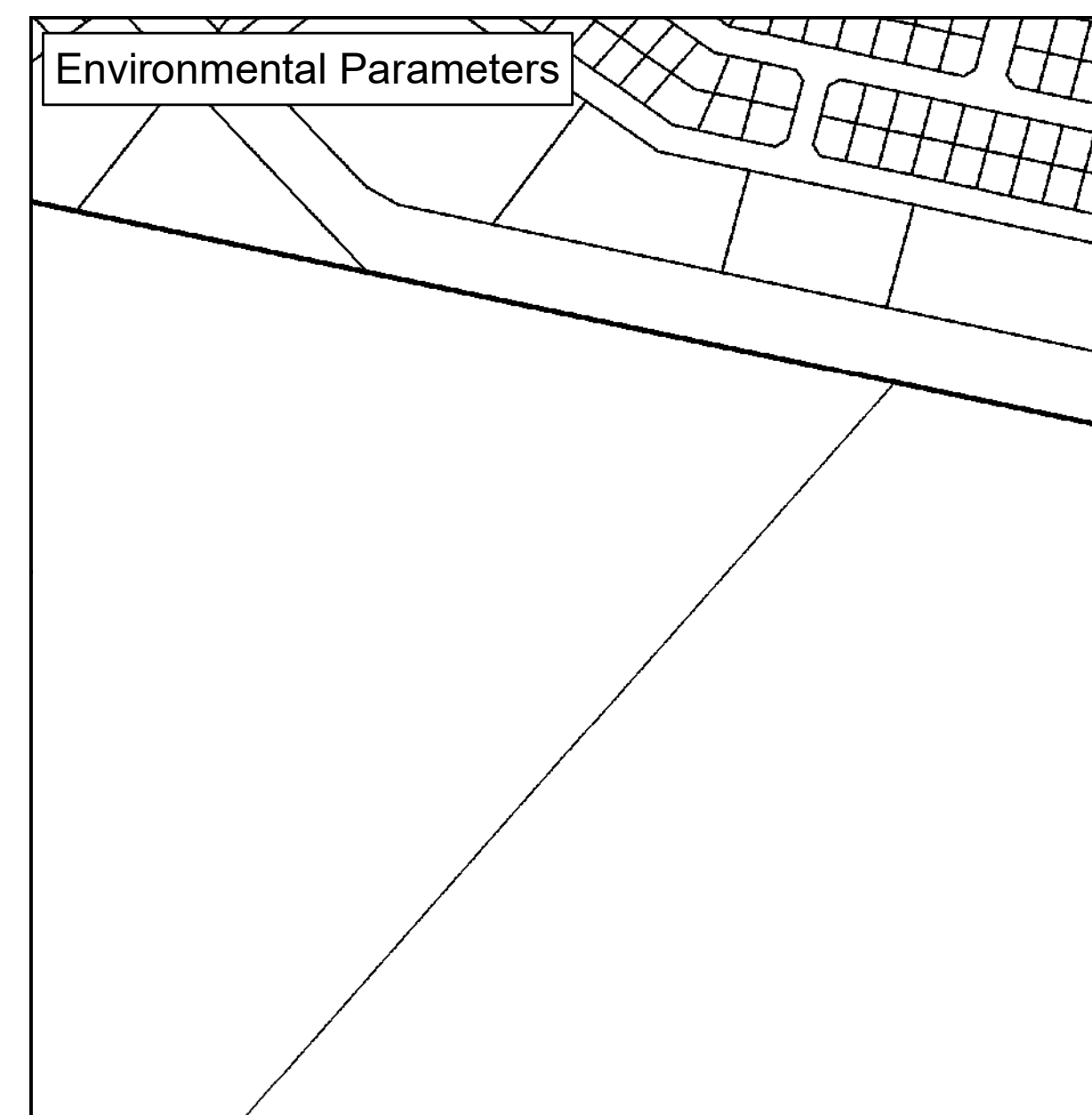
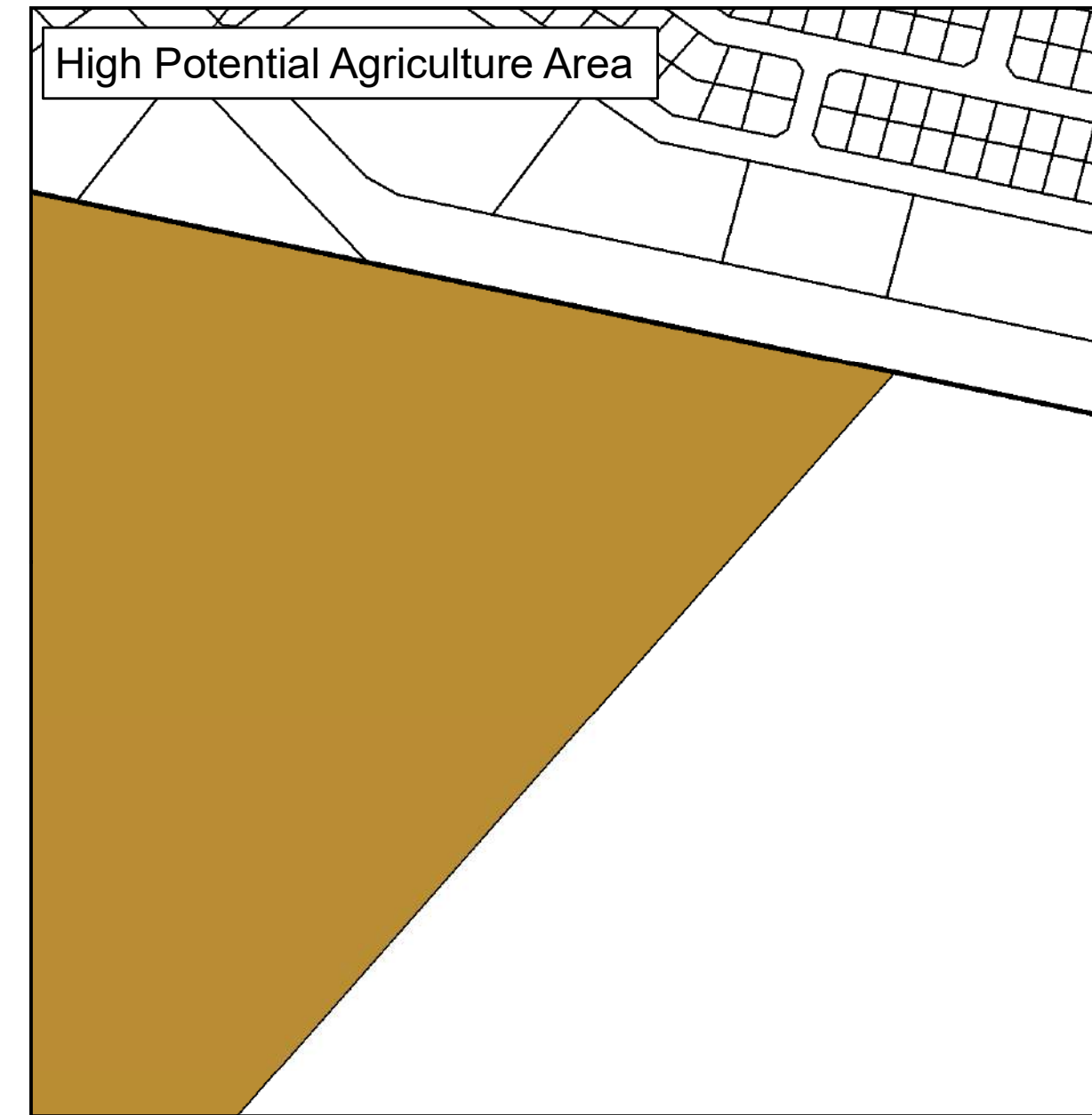
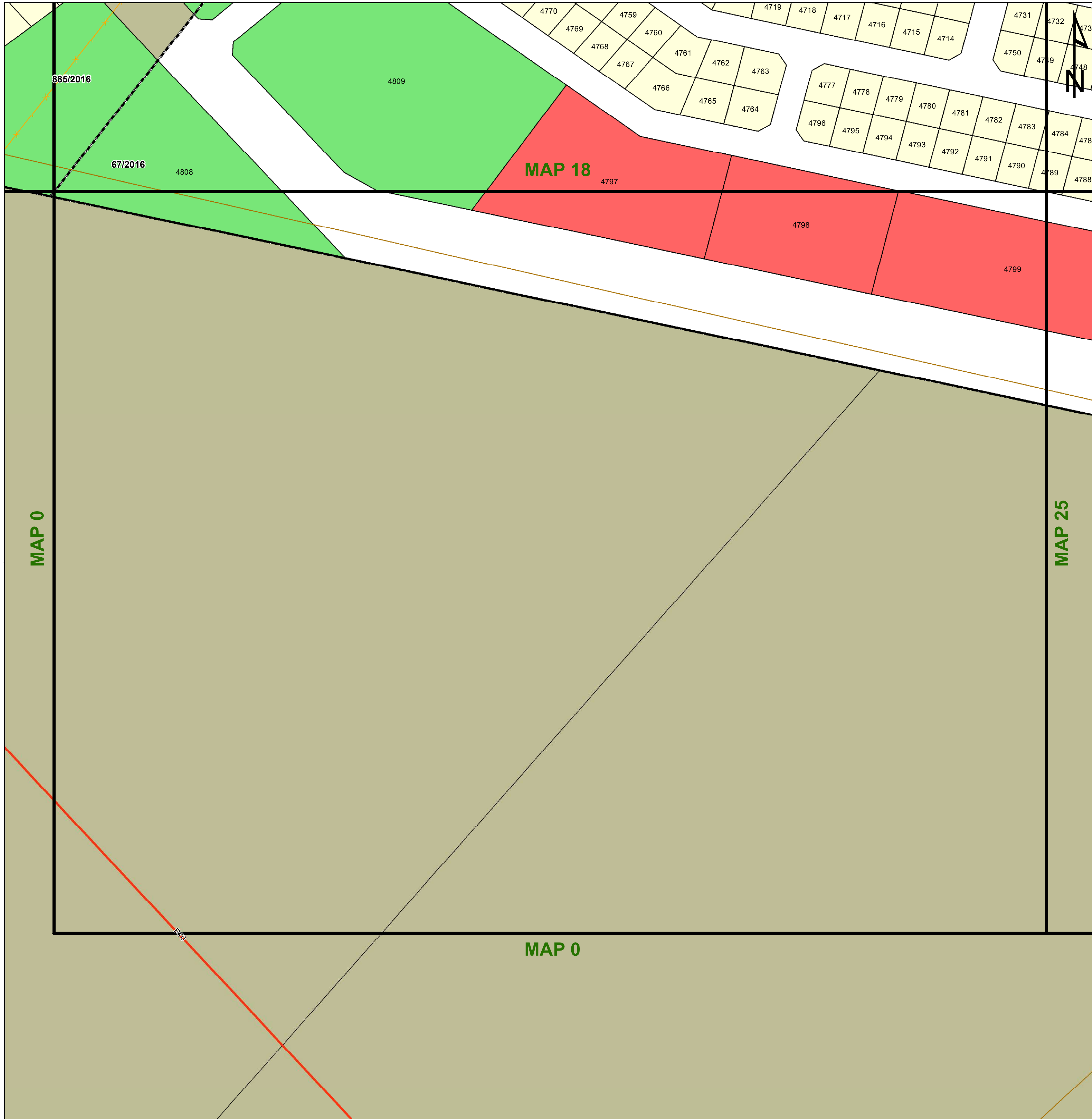
agriculture, land reform & rural development
Department: Agriculture, Land Reform and Rural Development
REPUBLIC OF SOUTH AFRICA



Key:

Heritage Site	Railway Lines	Rivers	General Plans	Farm Portion	Formal Protected Areas	High Potential Agriculture Area	Environmental Parameters	Ecological Support Area One
Cities/Towns	Eskom HV Lines	Secondary Road	Stand	Parent Farm	Nature Reserve	Cadastral	Protected Area	Ecological Support Area Two
20m Contours	Main Road	National Road	Holding	Dams		High Potential Agricultural Area	Critical Biodiversity Area One	Other Natural Areas
							Critical Biodiversity Area Two	





Legend

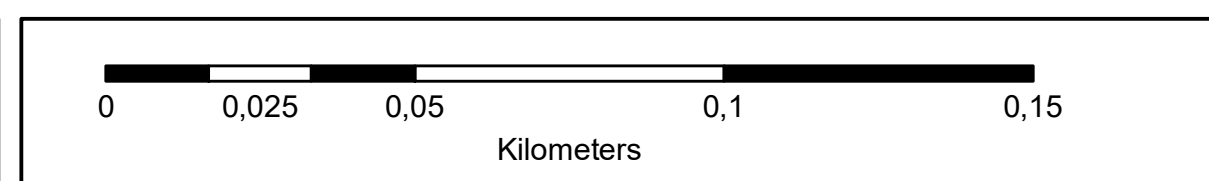
Land Use Zoning

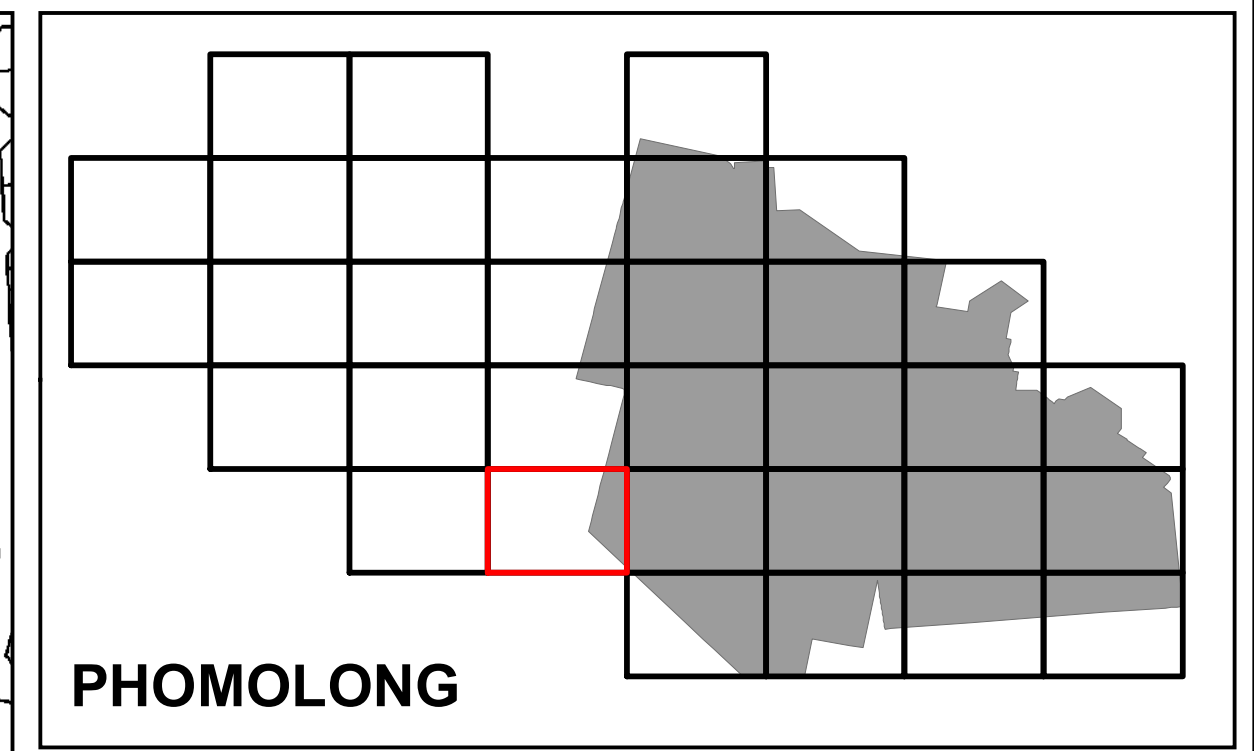
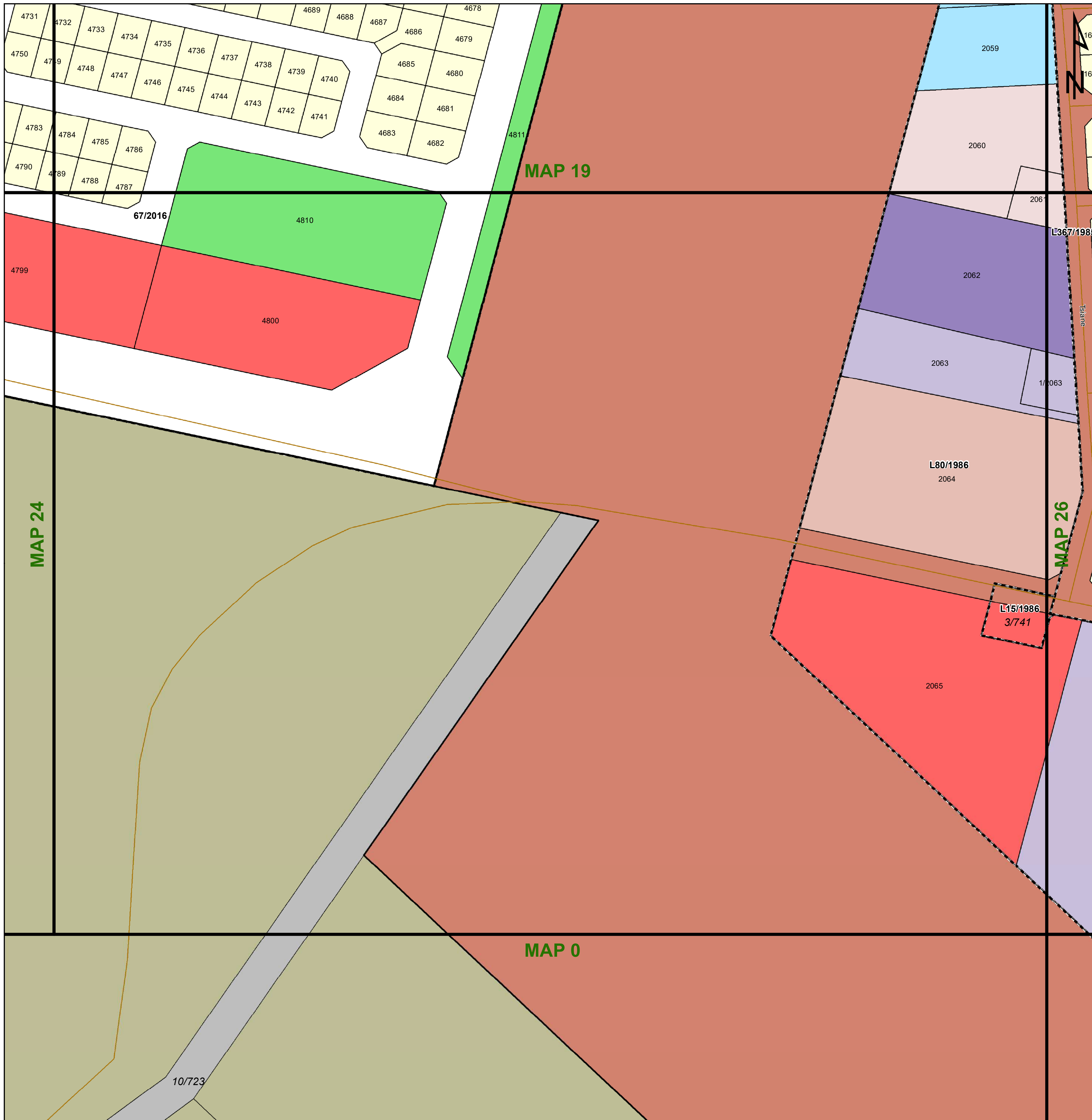
- Conservation
- Open Space I
- Open Space II
- Agricultural
- Smallholding
- Residential I
- Residential II
- General Residential
- Leisure Residential
- Resort
- Tourism
- Education
- Religious Purposes
- Institution
- Cemetery Use
- Municipal Purposes
- Government Purposes
- Municipal Townlands
- Special Use
- Business I
- Business II
- General Industrial
- Noxious Industry
- Extractive Industry
- Surface Infrastructure
- Roads & Streets
- Transportation Services

Key:

Heritage Site	Railway Lines	Rivers	General Plans	Farm Portion	Formal Protected Areas	High Potential Agriculture Area	Environmental Parameters	Ecological Support Area One
Cities/Towns	Eskom HV Lines	Secondary Road	Stand	Parent Farm	Nature Reserve	Cadastral	Protected Area	Ecological Support Area Two
	20m Contours	Main Road	Holding	Dams			Critical Biodiversity Area One	Other Natural Areas
	National Road						Critical Biodiversity Area Two	

agriculture, land reform & rural development
 Department: Agriculture, Land Reform and Rural Development
 REPUBLIC OF SOUTH AFRICA





Legend

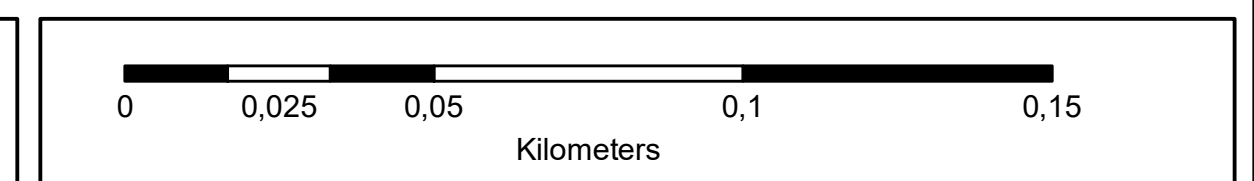
Land Use Zoning

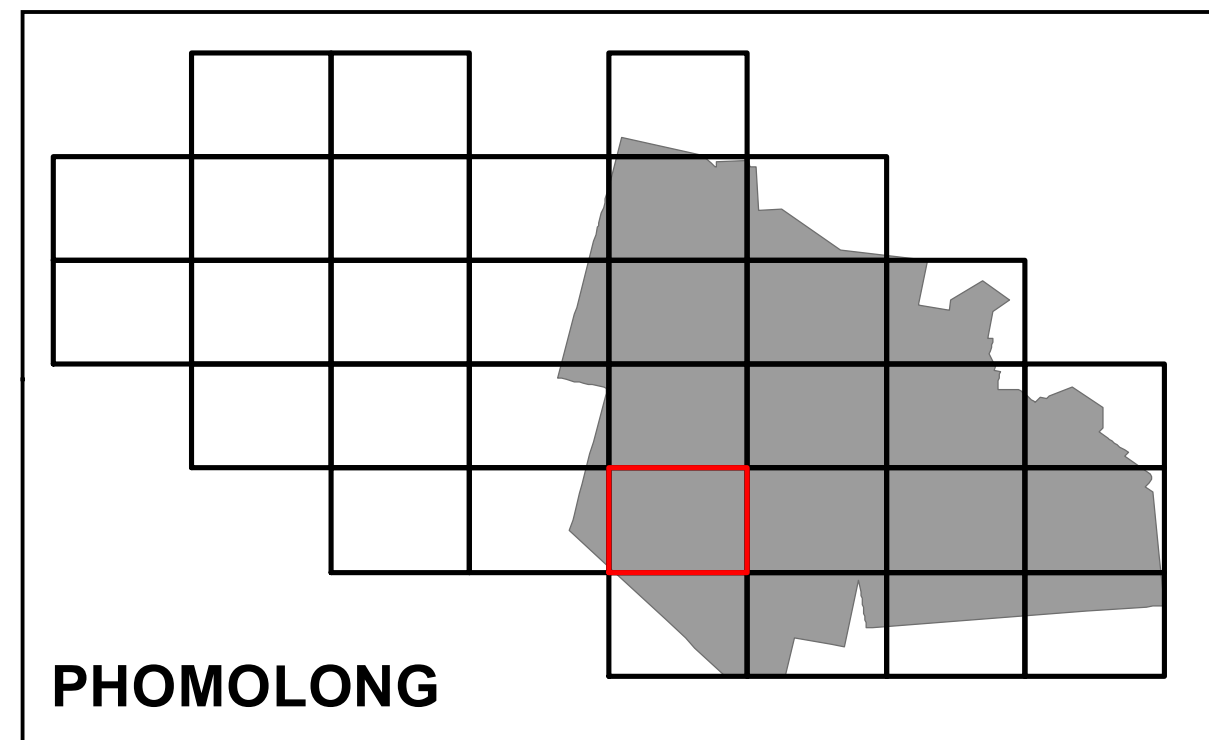
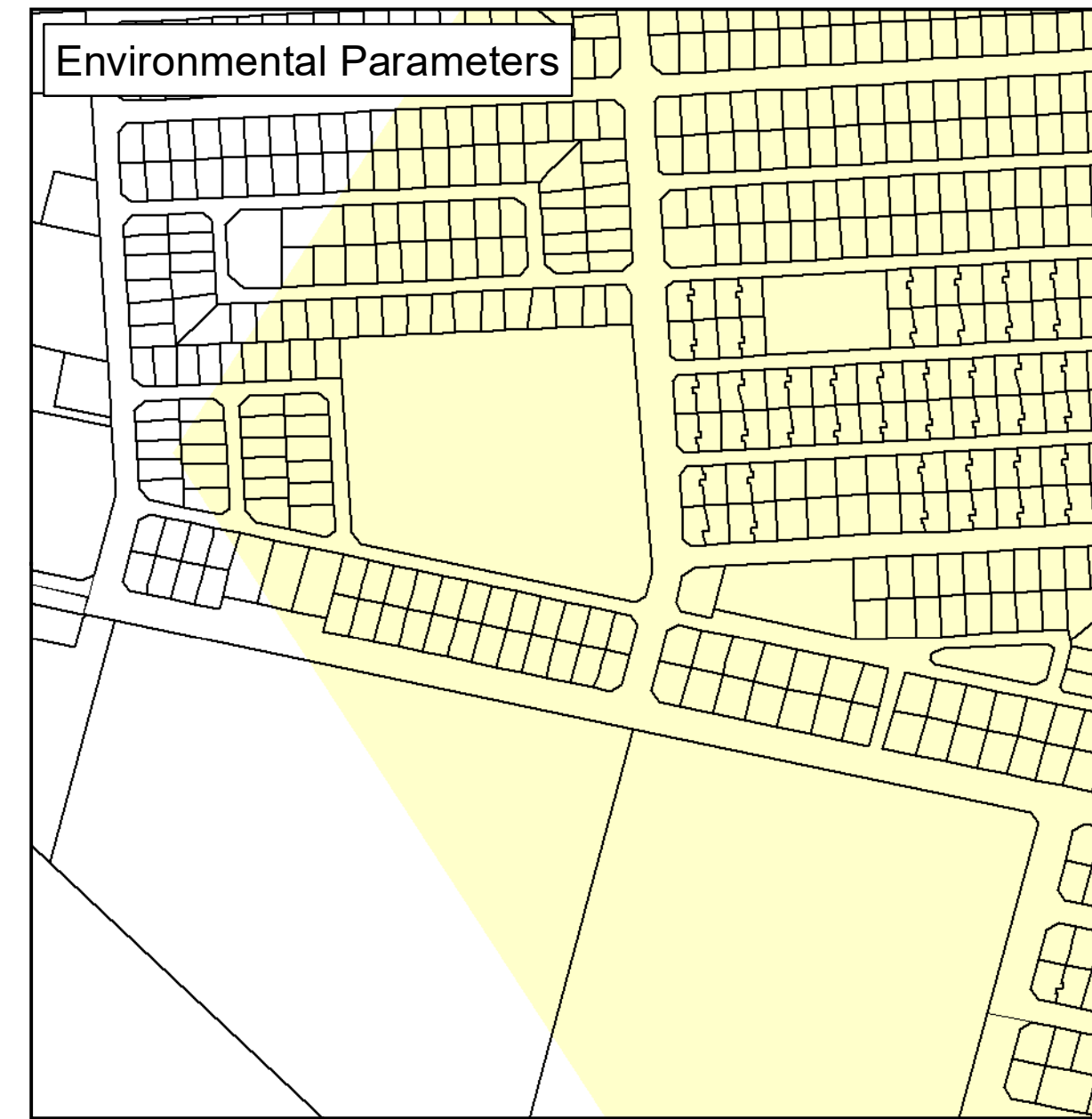
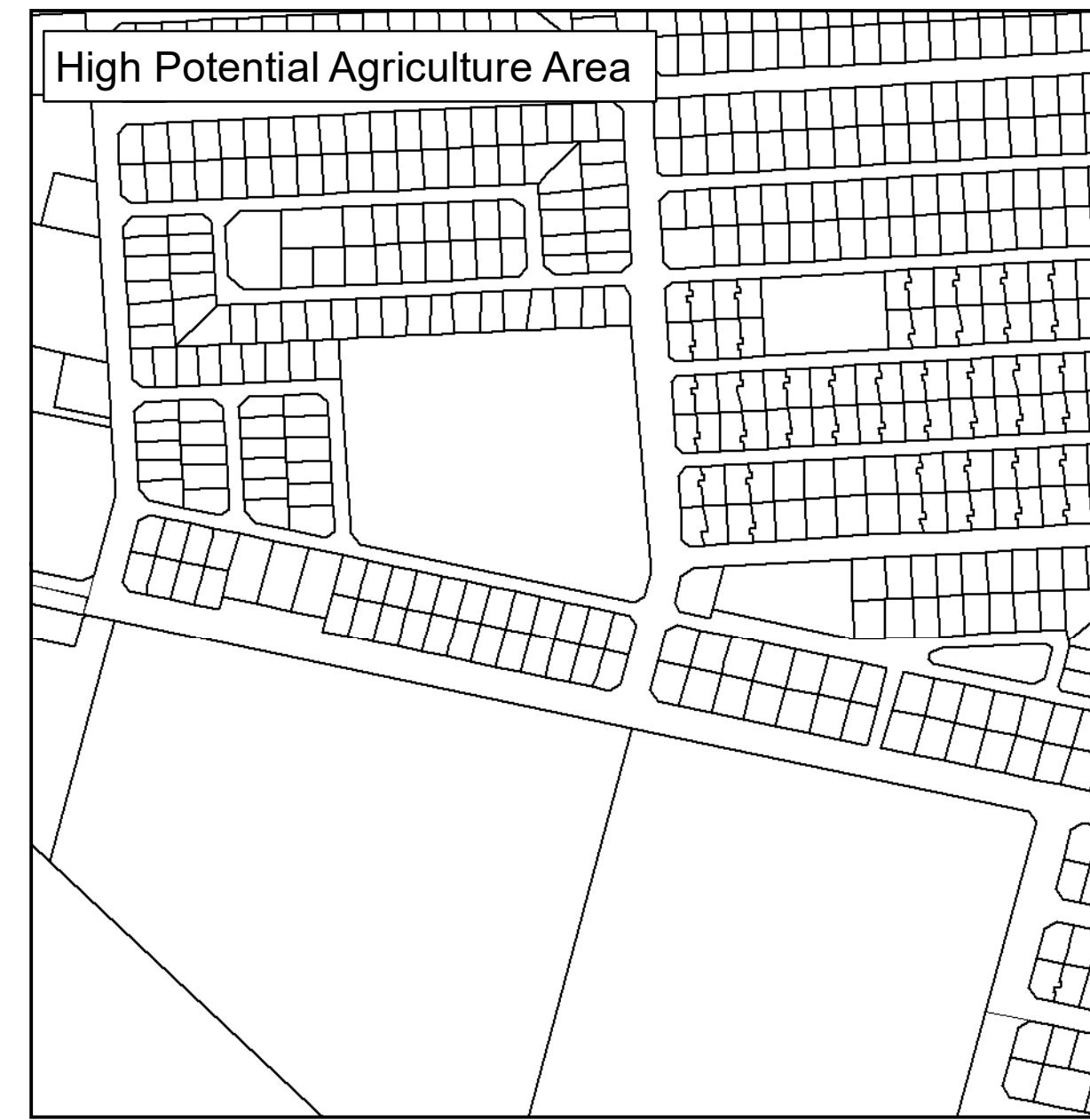
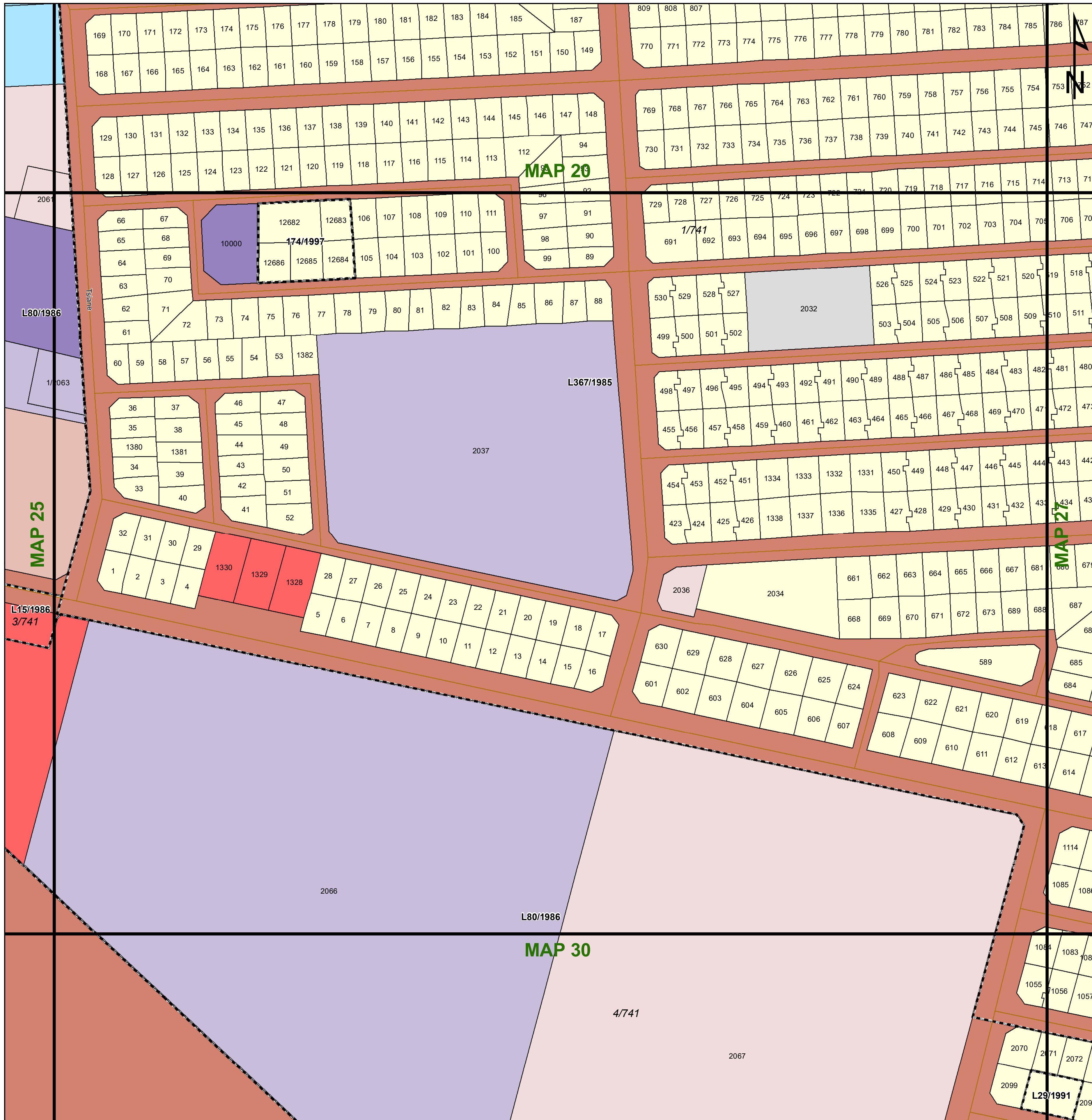
- Conservation
- Open Space I
- Open Space II
- Agricultural
- Smallholding
- Residential I
- Residential II
- General Residential
- Leisure Residential
- Resort
- Tourism
- Education
- Religious Purposes
- Institution
- Cemetery Use
- Municipal Purposes
- Government Purposes
- Municipal Townlands
- Special Use
- Business I
- Business II
- General Industrial
- Noxious Industry
- Extractive Industry
- Surface Infrastructure
- Roads & Streets
- Transportation Services



Key:

Heritage Site	Railway Lines	Rivers	General Plans	Farm Portion	Formal Protected Areas	High Potential Agriculture Area	Environmental Parameters	Ecological Support Area One
Cities/Towns	Eskom HV Lines	Secondary Road	Stand	Parent Farm	Nature Reserve	High Potential Agricultural Area	Protected Area	Ecological Support Area Two
National Road	Main Road	Dams	Holding	Dams	Critical Biodiversity Area One	Critical Biodiversity Area Two	Other Natural Areas	




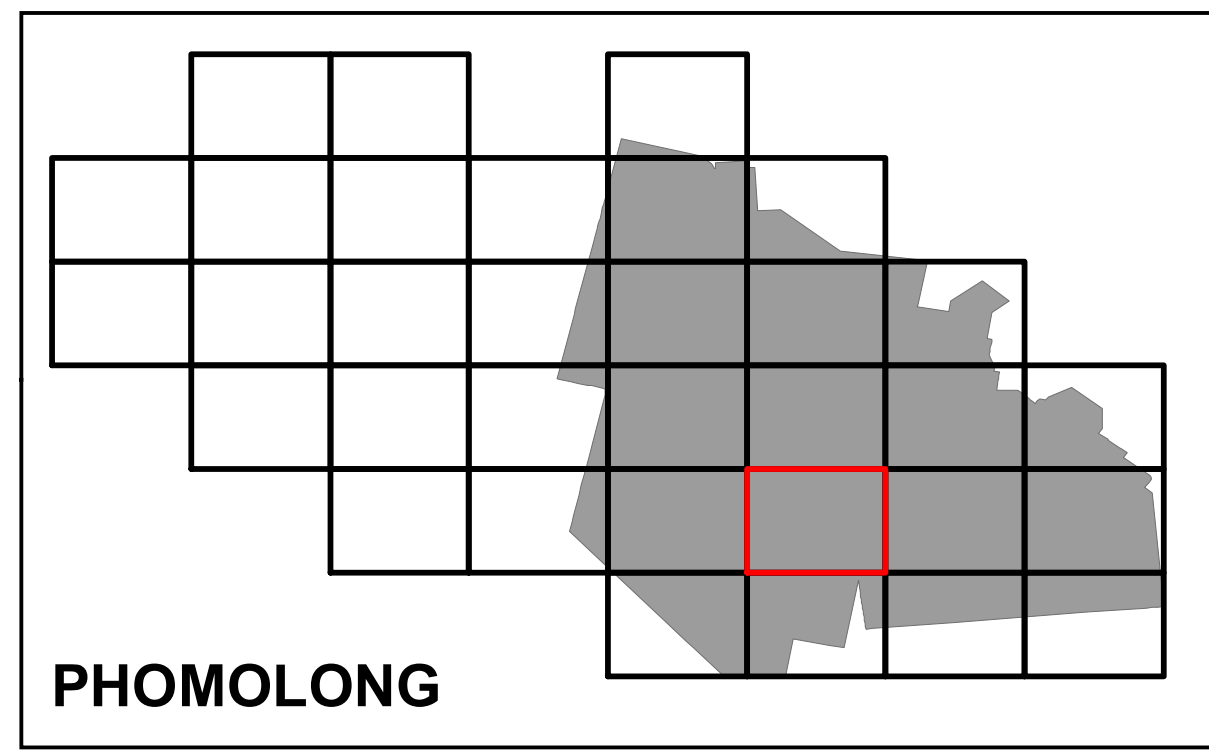
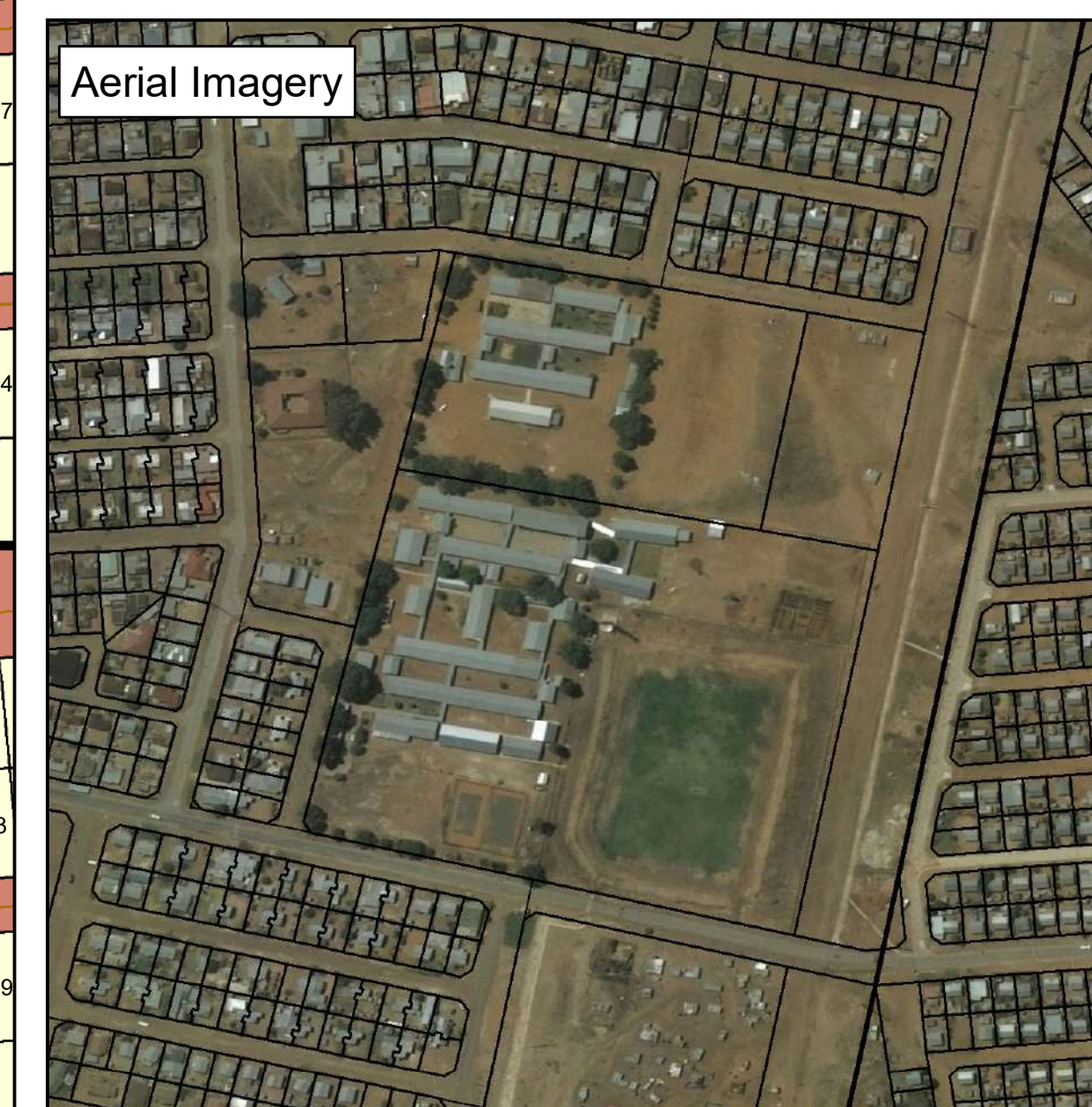
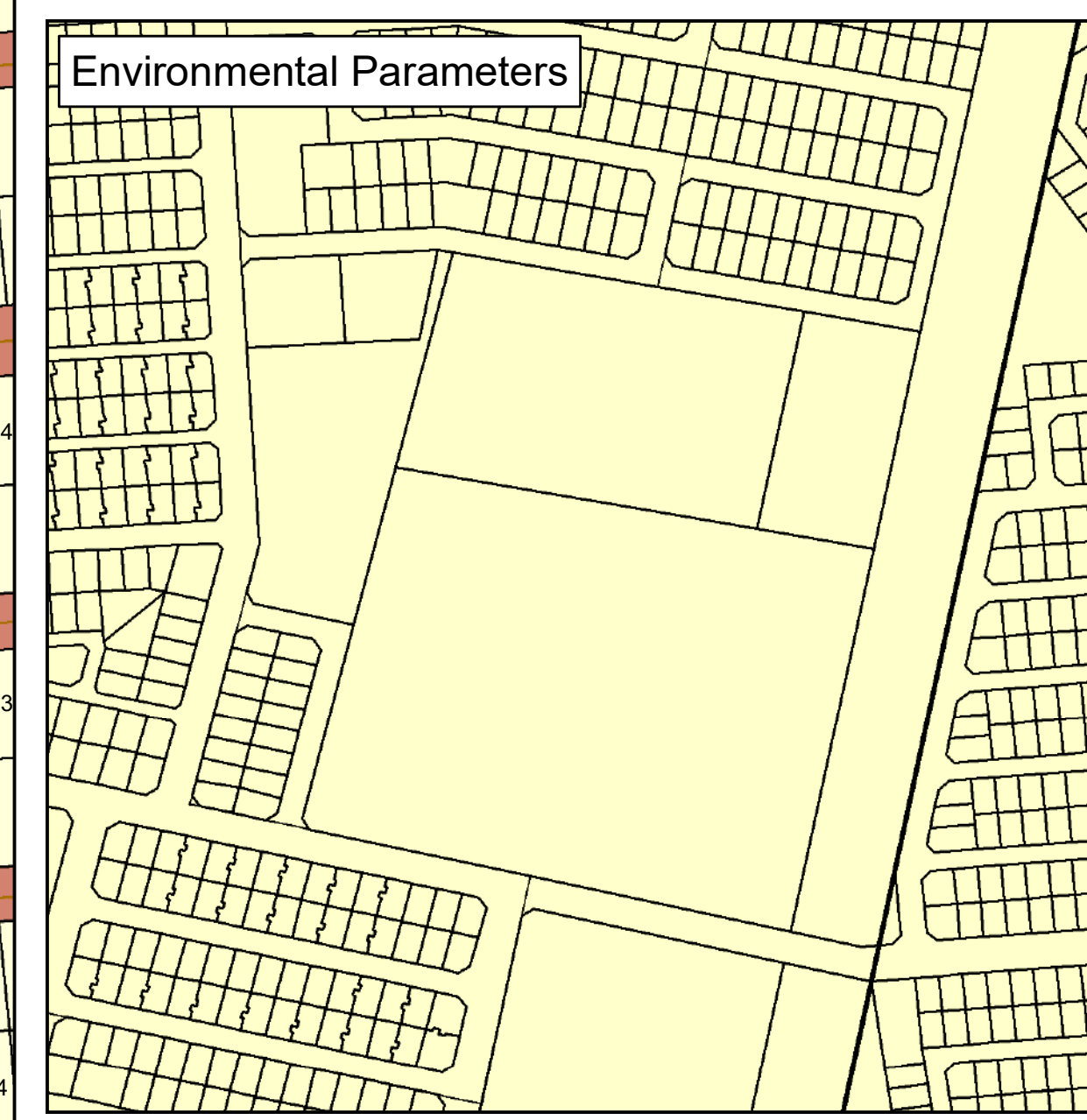
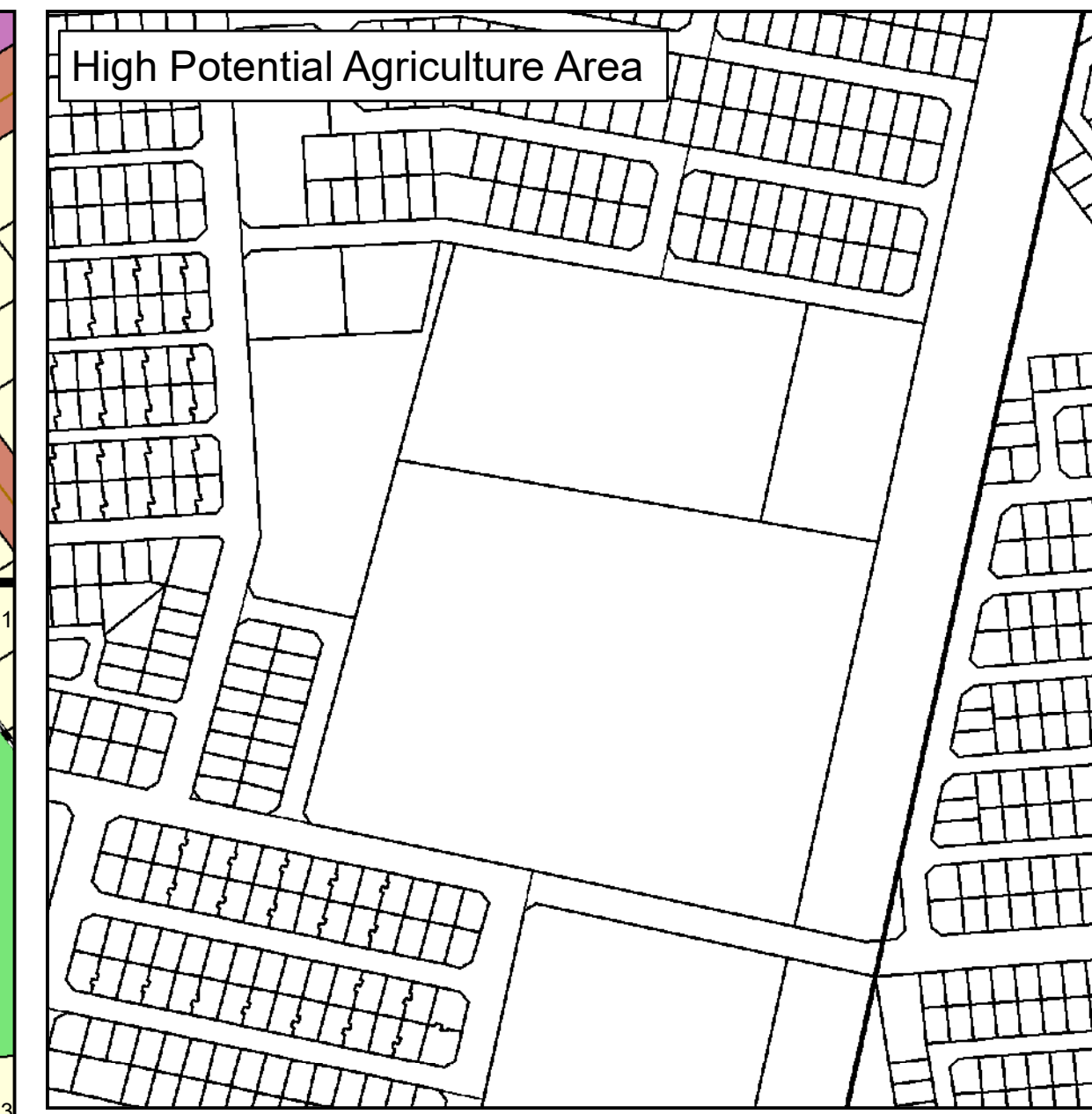
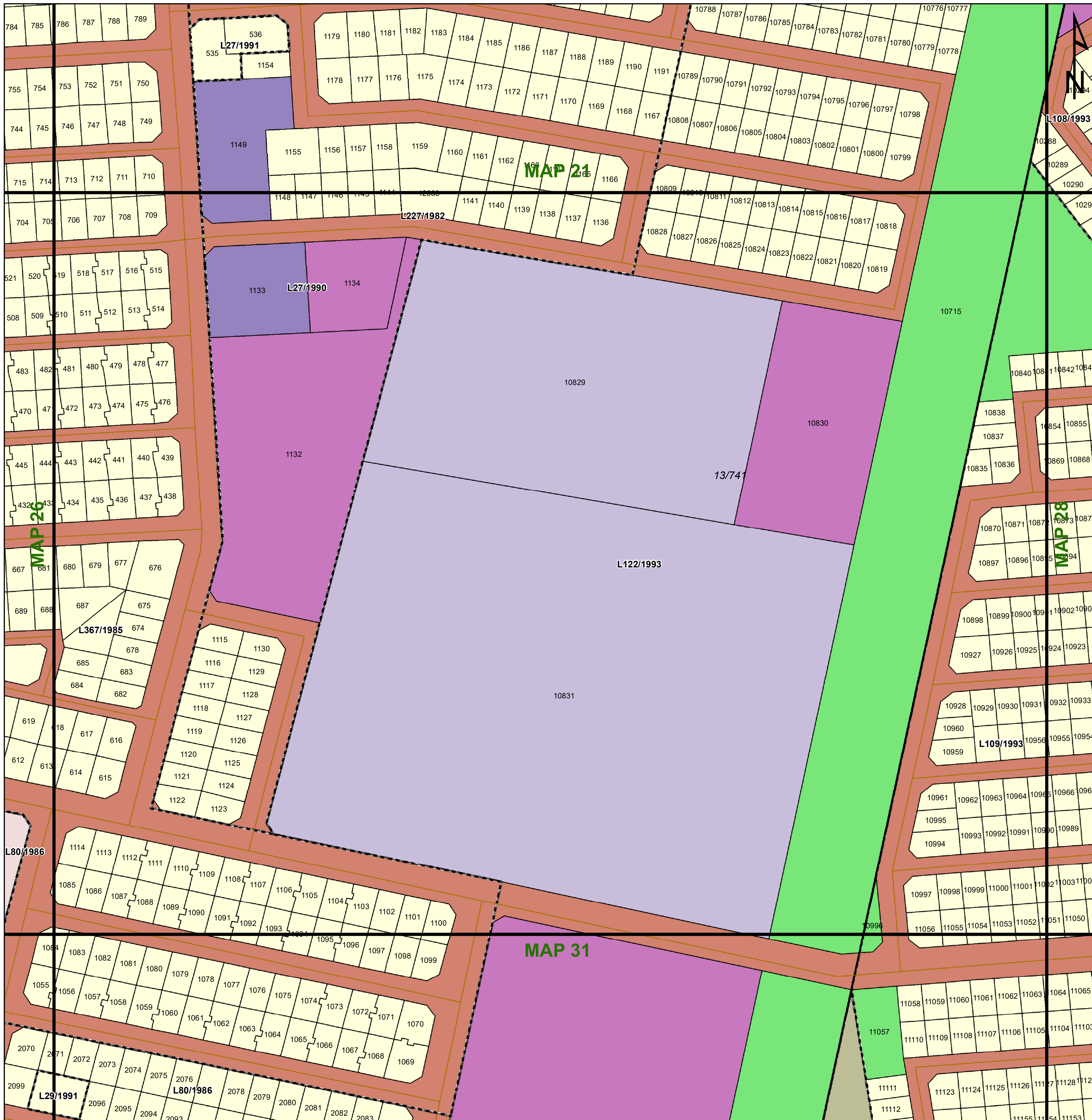


Legend

Land Use Zoning

- Conservation
- Open Space I
- Open Space II
- Agricultural
- Smallholding
- Residential I
- Residential II
- General Residential
- Leisure Residential
- Resort
- Tourism
- Education
- Religious Purposes
- Institution
- Cemetery Use
- Municipal Purposes
- Government Purposes
- Municipal Townlands
- Special Use
- Business I
- Business II
- General Industrial
- Noxious Industry
- Extractive Industry
- Surface Infrastructure
- Roads & Streets
- Transportation Services





Legend

Land Use Zoning

- Conservation
- Open Space I
- Open Space II
- Agricultural
- Smallholding
- Residential I
- Residential II
- General Residential
- Leisure Residential
- Resort
- Tourism
- Education
- Religious Purposes
- Institution
- Cemetery Use
- Municipal Purposes
- Government Purposes
- Municipal Townlands
- Special Use
- Business I
- Business II
- General Industrial
- Noxious Industry
- Extractive Industry
- Surface Infrastructure
- Roads & Streets
- Transportation Services

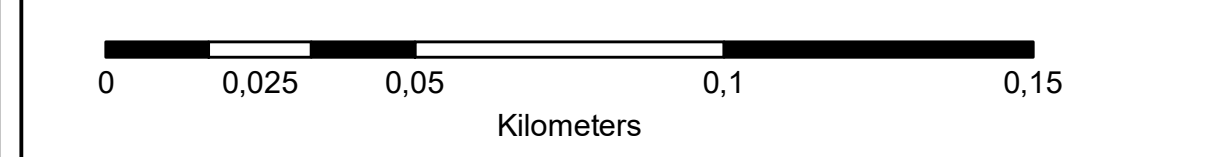
 **agriculture, land reform & rural development**
Department: Agriculture, Land Reform and Rural Development
REPUBLIC OF SOUTH AFRICA

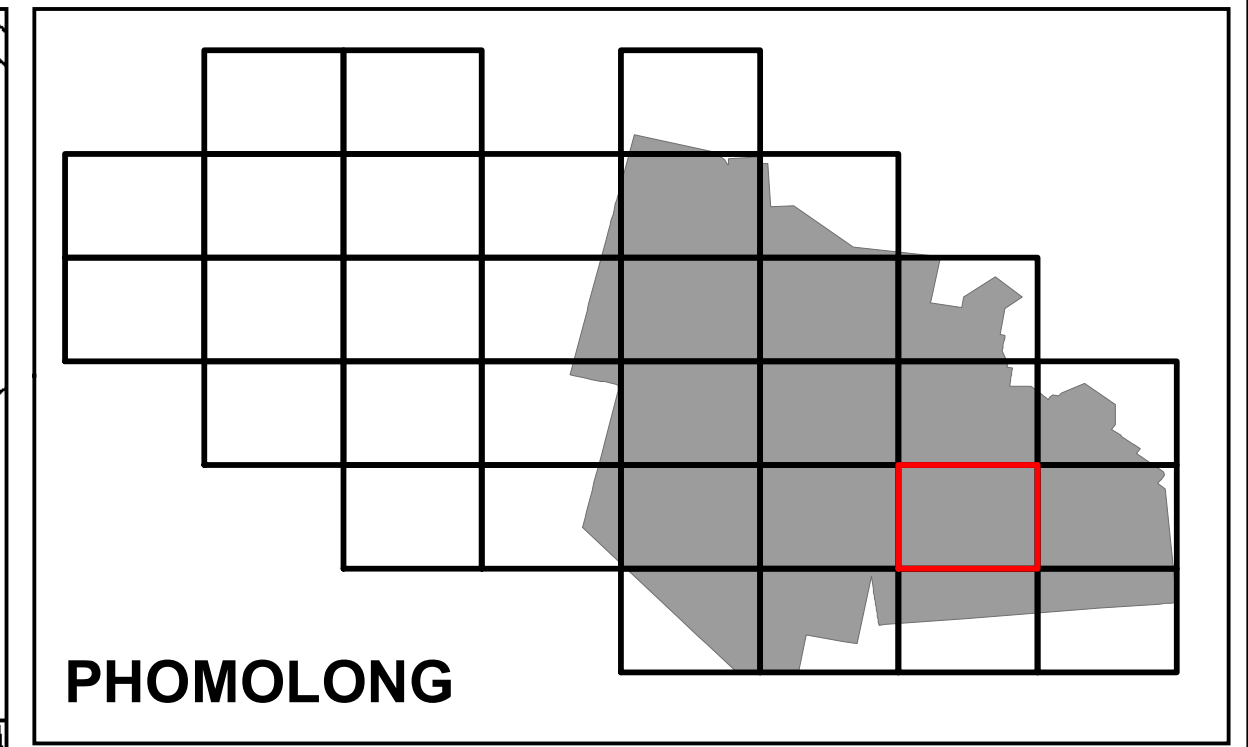
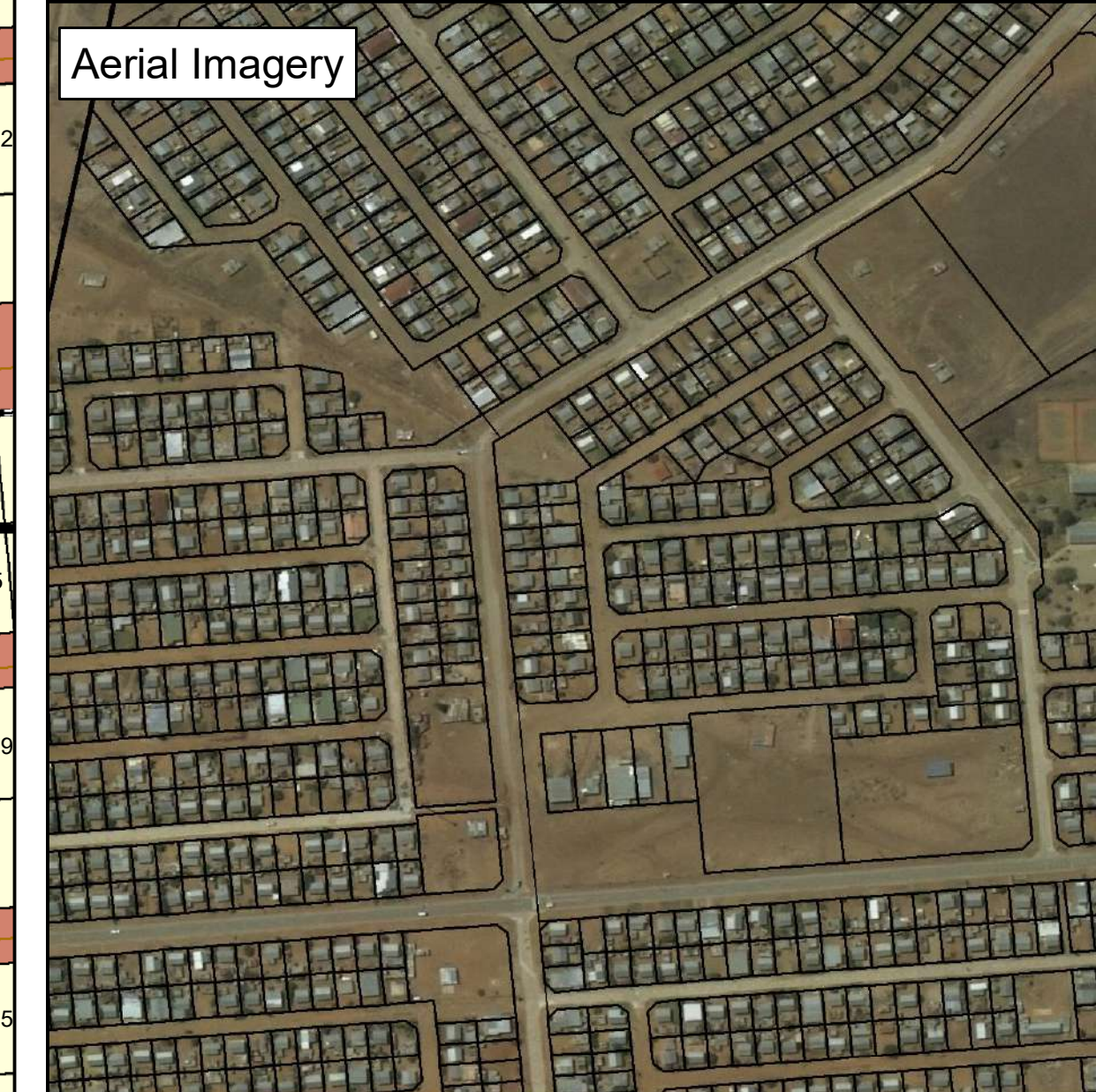
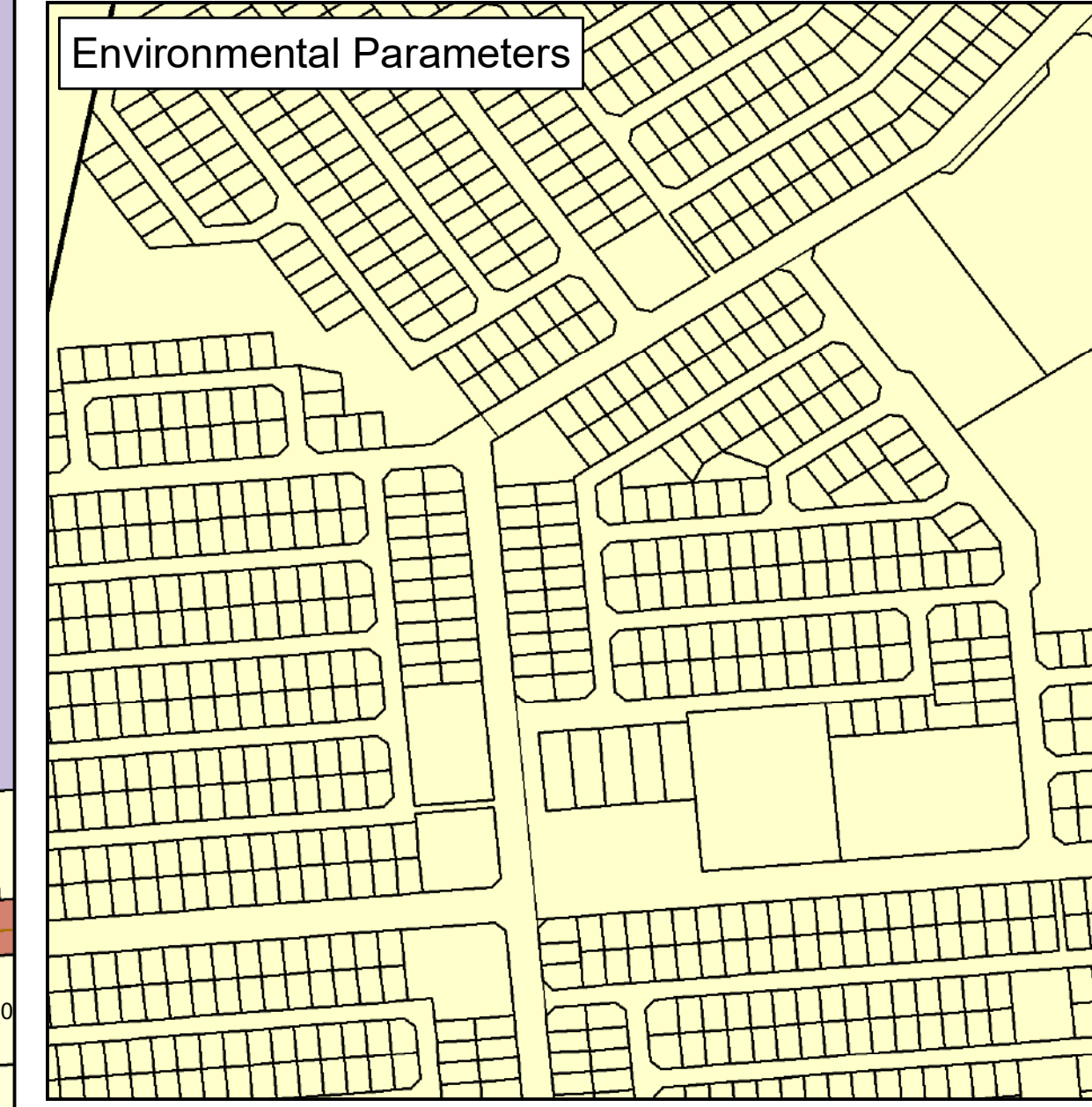
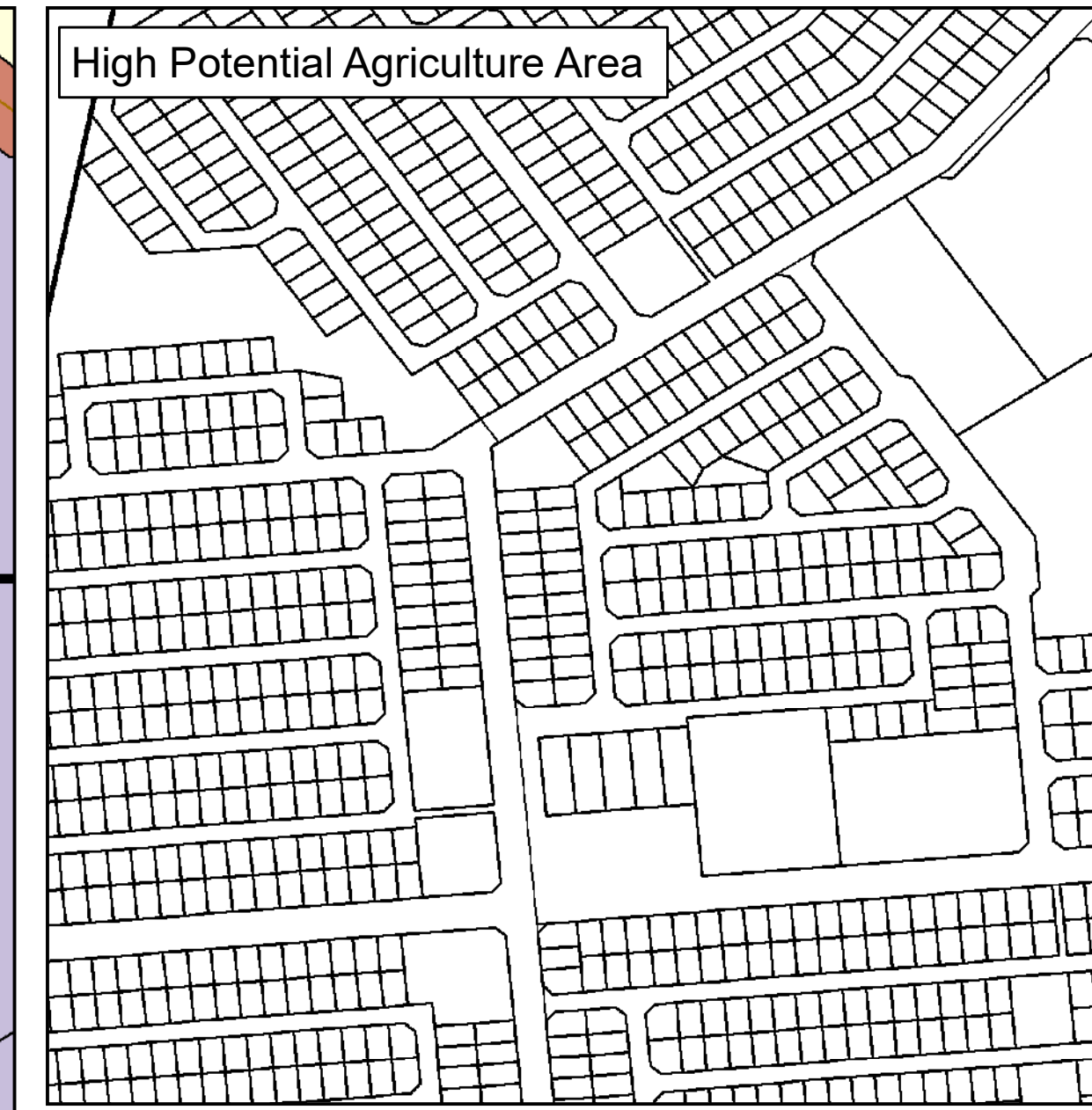
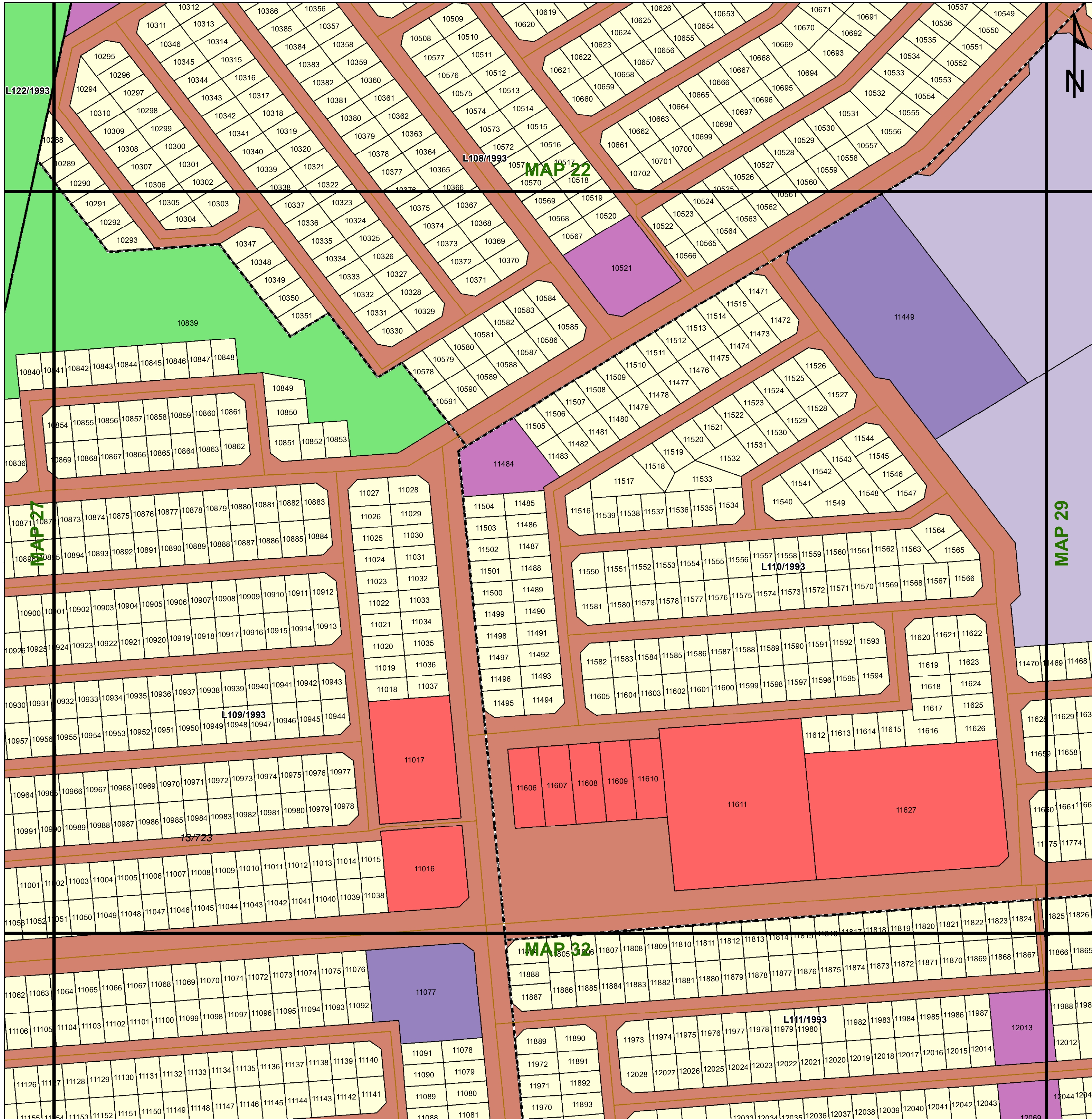
 **MATJHABENG**
Local Municipality

 **MVD Kalahari**

Key:

Heritage Site	Railway Lines	Rivers	General Plans	Farm Portion	Formal Protected Areas	High Potential Agriculture Area	Environmental Parameters	Ecological Support Area One
Cities/Towns	Eskom HV Lines	Secondary Road	Stand	Parent Farm	Nature Reserve	High Potential Agricultural Area	Protected Area	Ecological Support Area Two
20m Contours	Main Road	National Road	Holding	Dams	Critical Biodiversity Area One	Critical Biodiversity Area Two	Other Natural Areas	





Legend

Land Use Zoning

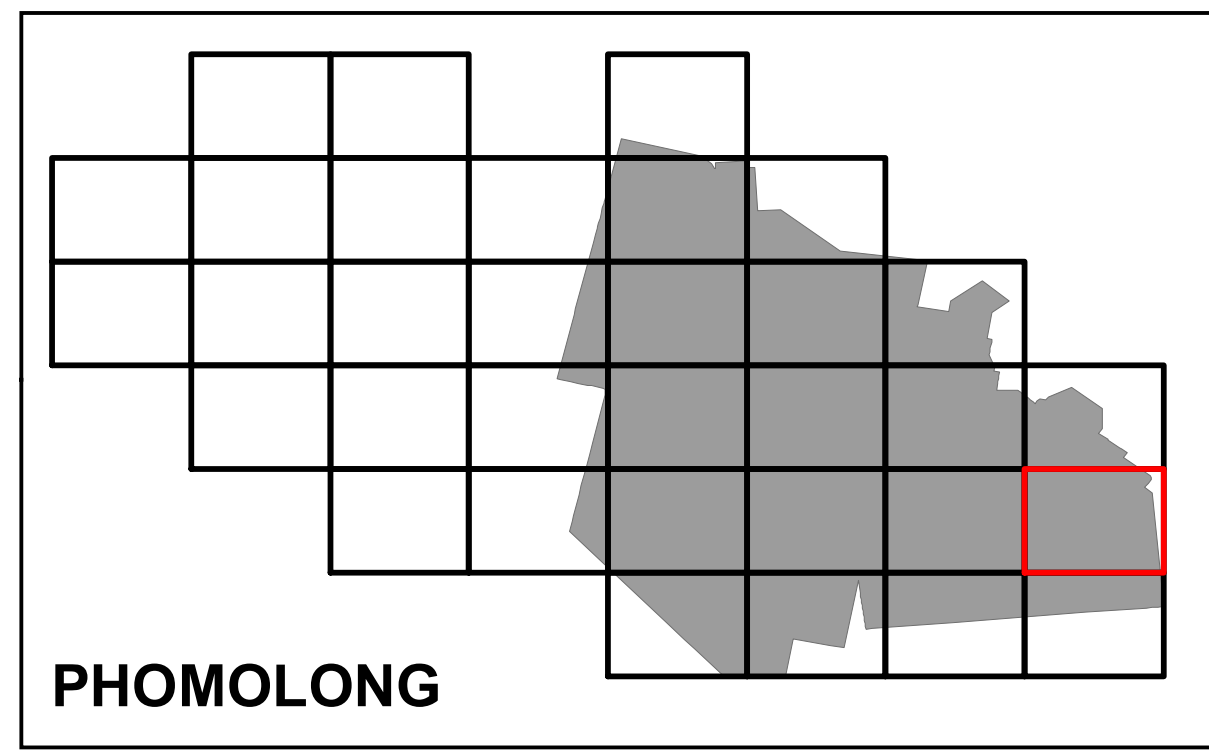
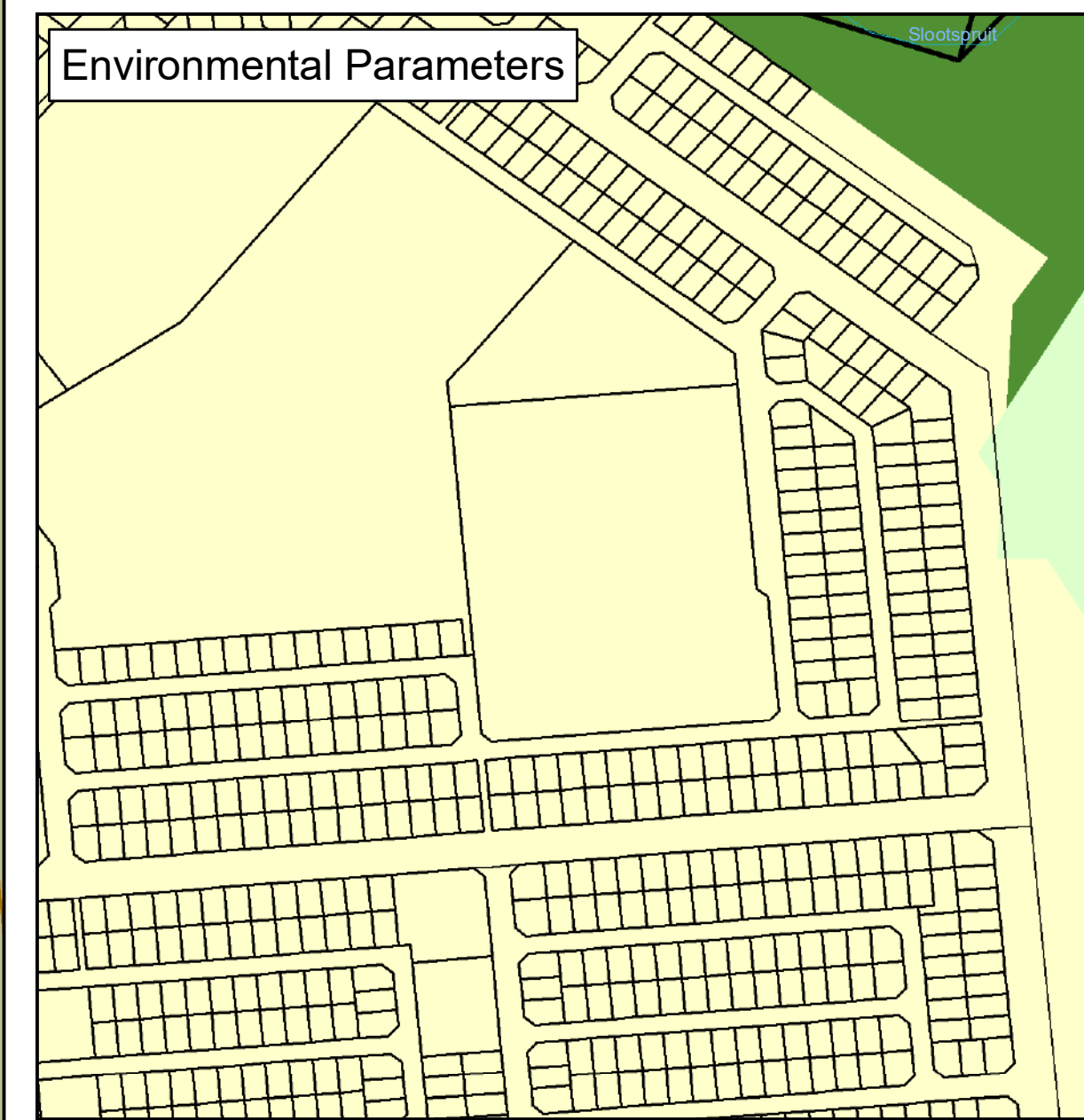
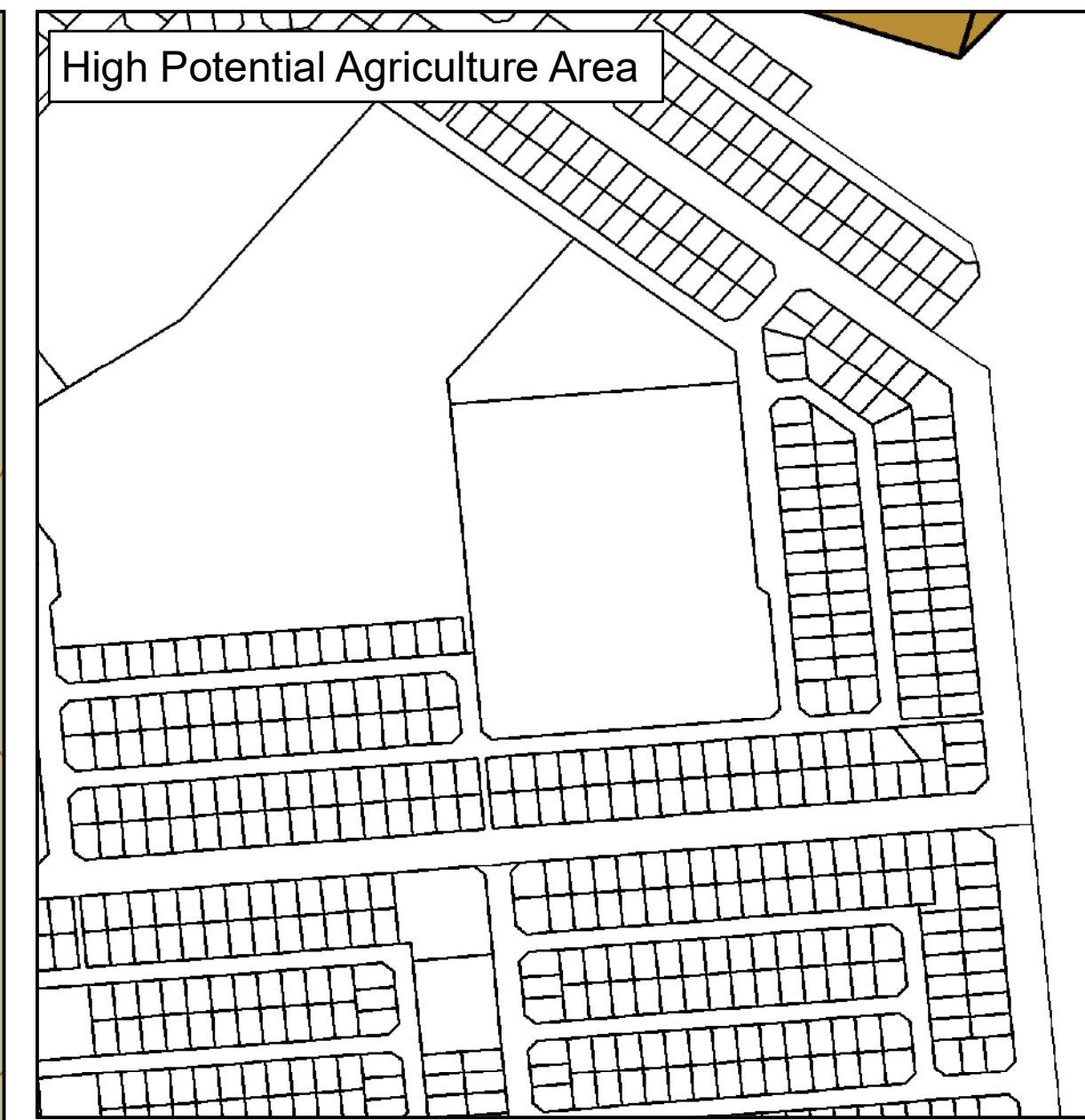
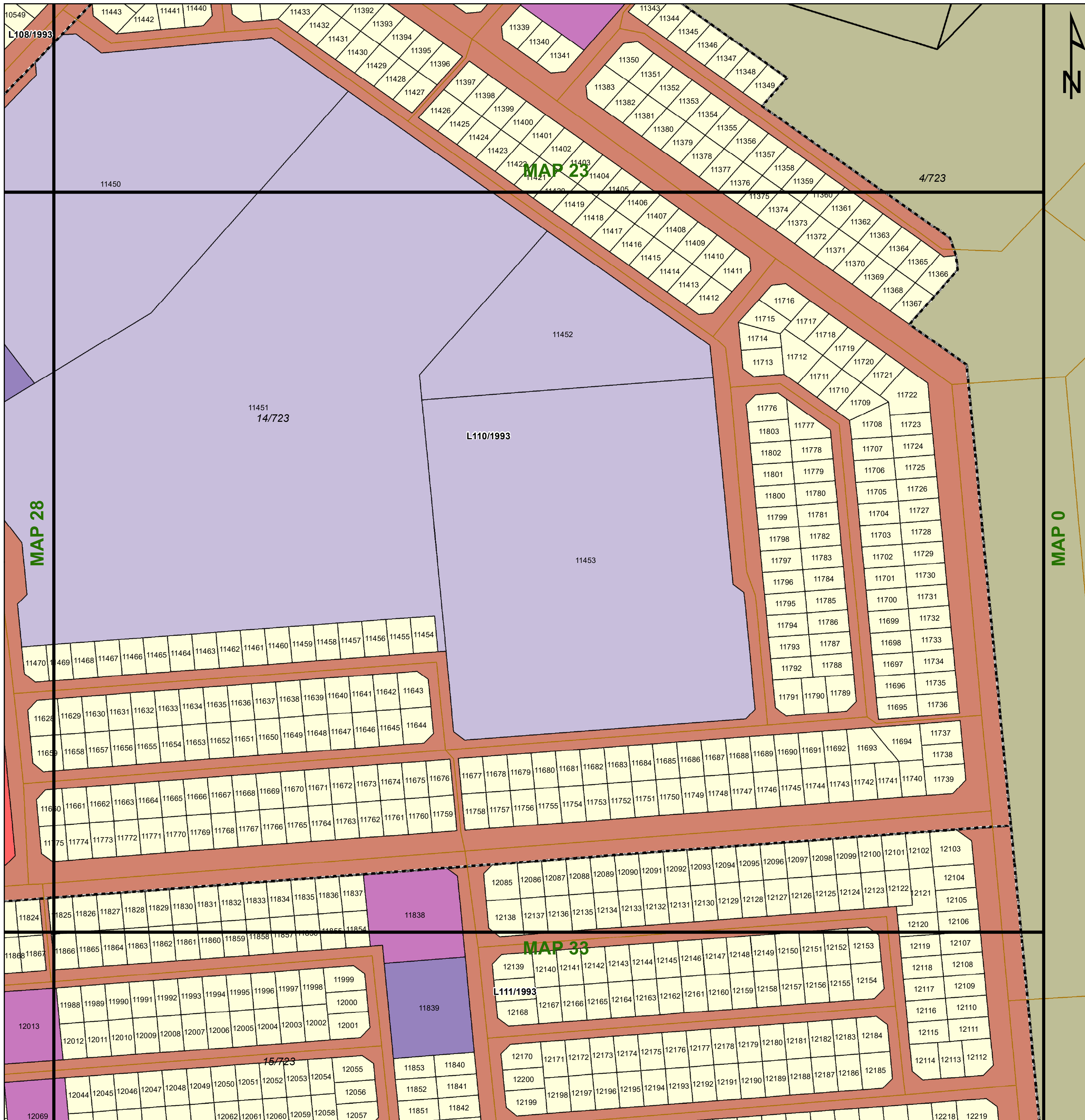
- Conservation
- Open Space I
- Open Space II
- Agricultural
- Smallholding
- Residential I
- Residential II
- General Residential
- Leisure Residential
- Resort
- Tourism
- Education
- Religious Purposes
- Institution
- Cemetery Use
- Municipal Purposes
- Government Purposes
- Municipal Townlands
- Special Use
- Business I
- Business II
- General Industrial
- Noxious Industry
- Extractive Industry
- Surface Infrastructure
- Roads & Streets
- Transportation Services

Key:

- Heritage Site
- Railway Lines
- Rivers
- General Plans
- Farm Portion
- Formal Protected Areas
- Stand
- Parent Farm
- High Potential Agriculture Area
- Cadastral
- Protected Area
- Ecological Support Area One
- Cities/Towns
- Eskom HV Lines
- Secondary Road
- National Road
- Holding
- Dams
- Nature Reserve
- High Potential Agricultural Area
- Critical Biodiversity Area One
- Critical Biodiversity Area Two
- Ecological Support Area Two
- Other Natural Areas

0 0,025 0,05 0,1 0,15
Kilometers





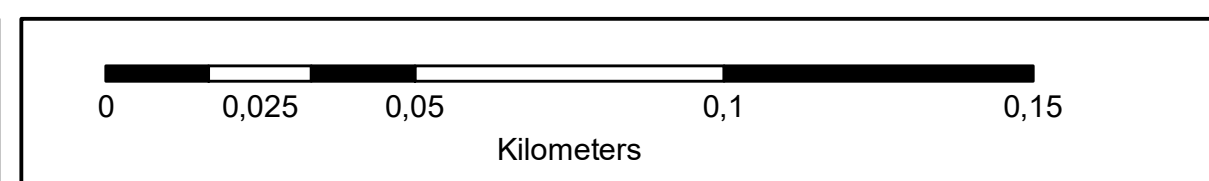
Legend

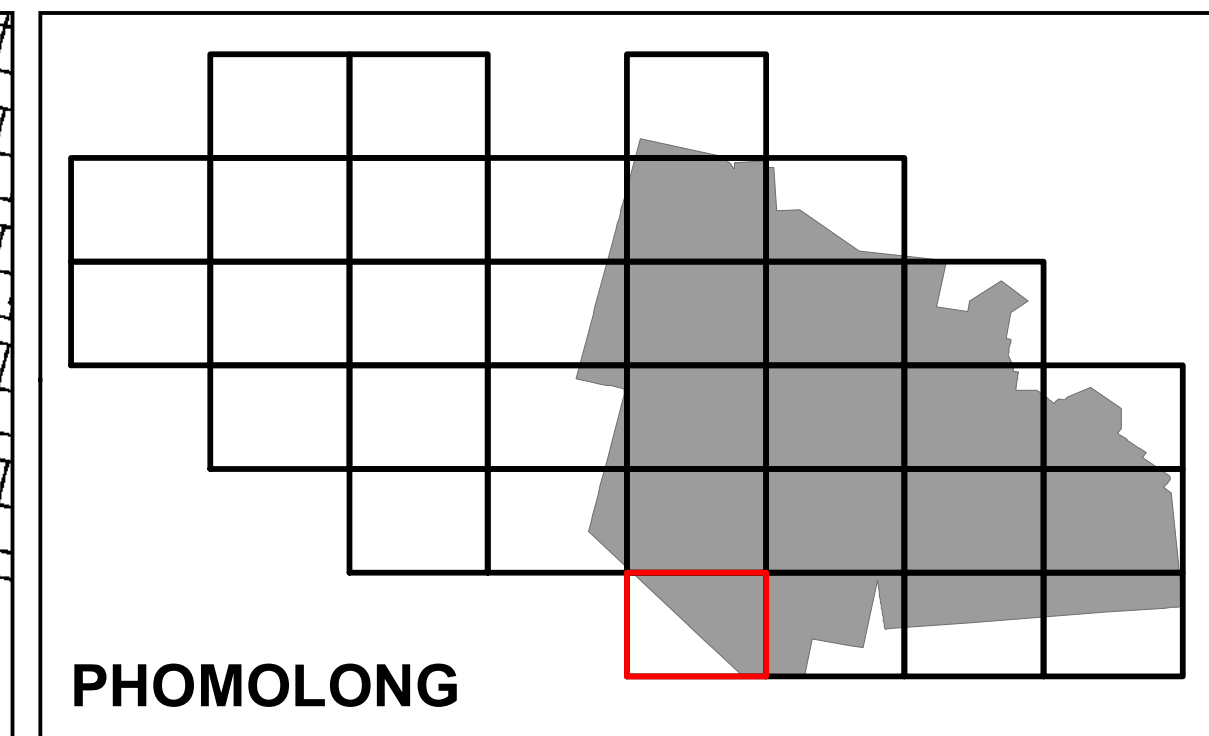

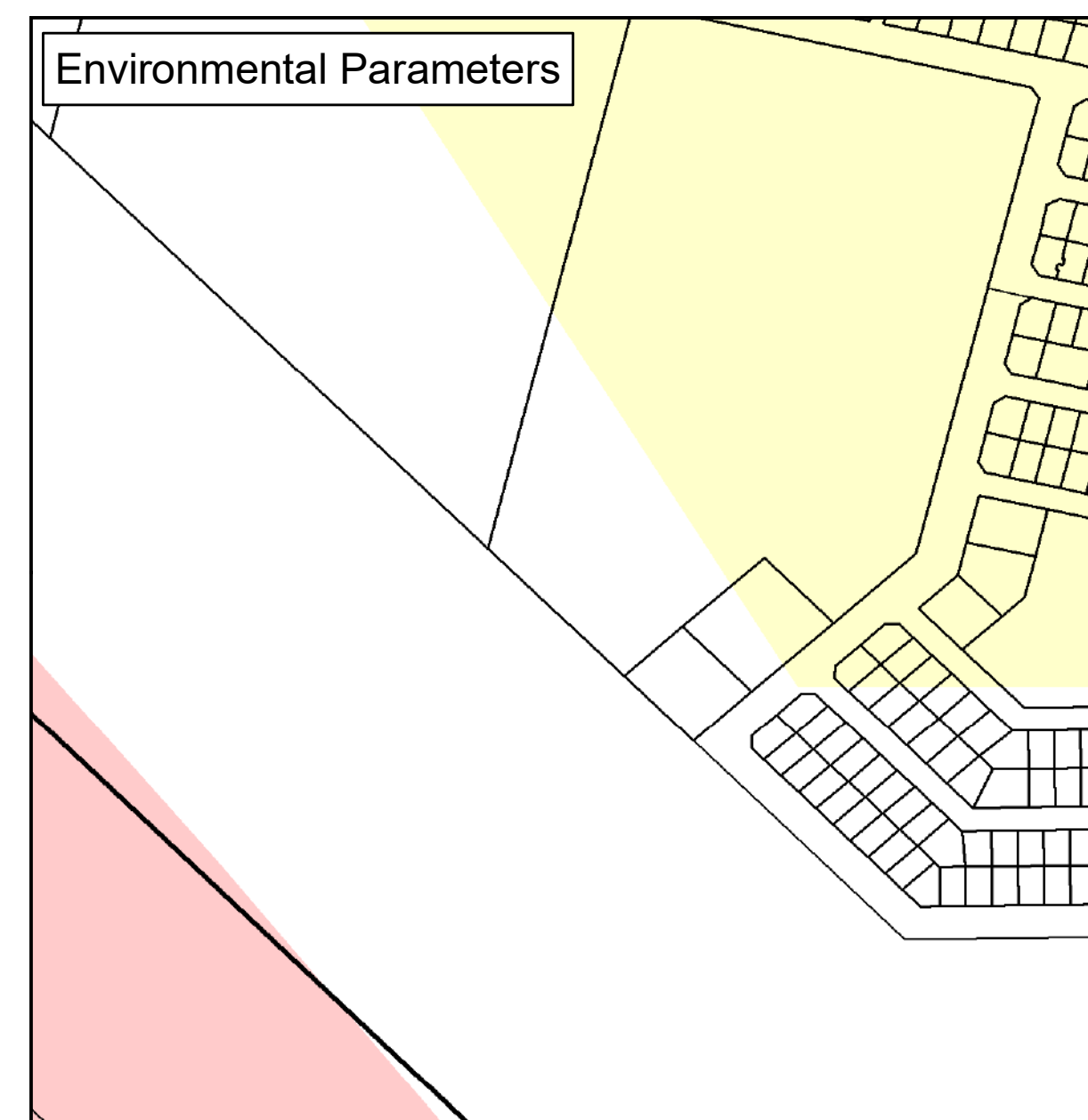
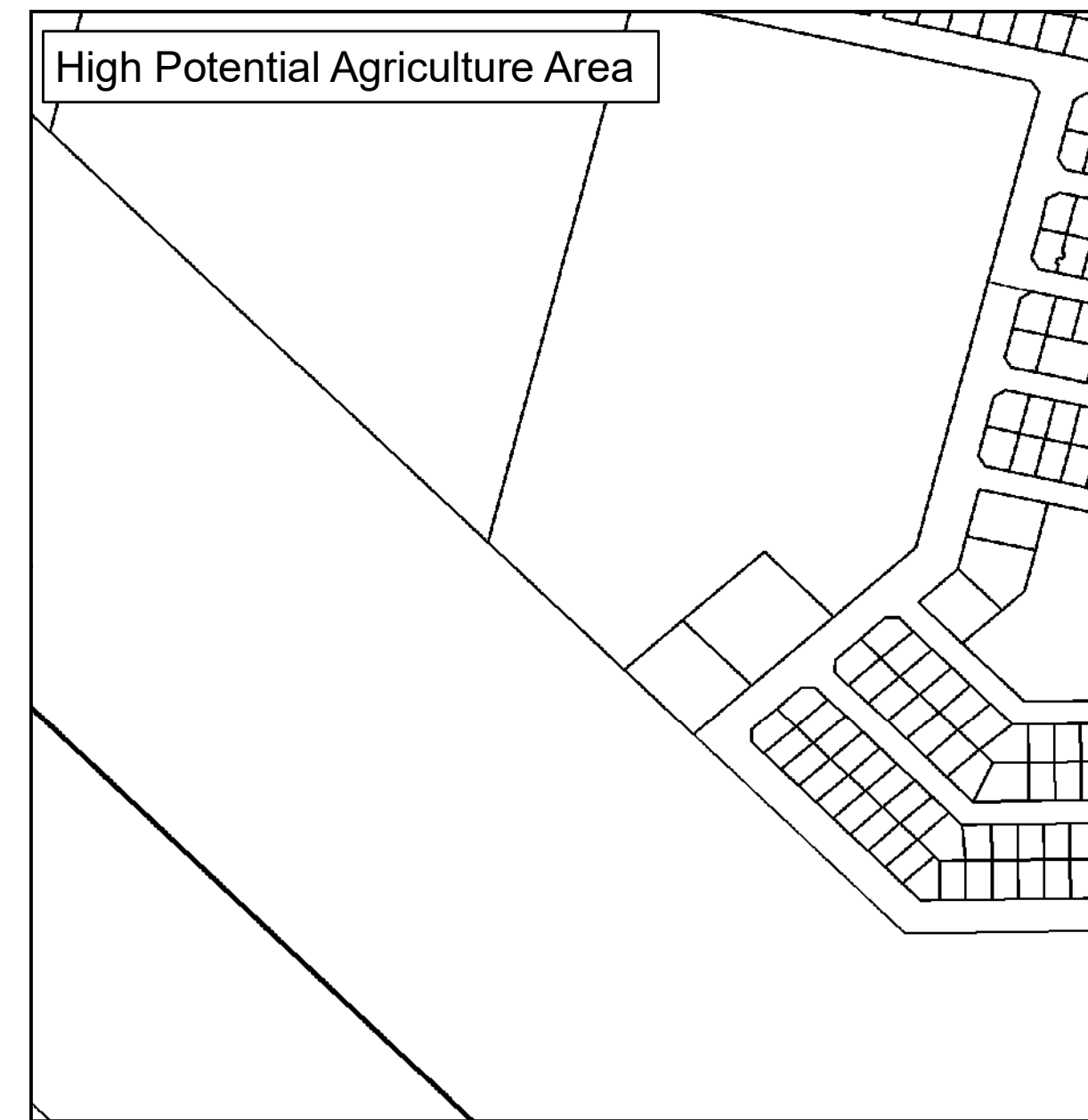
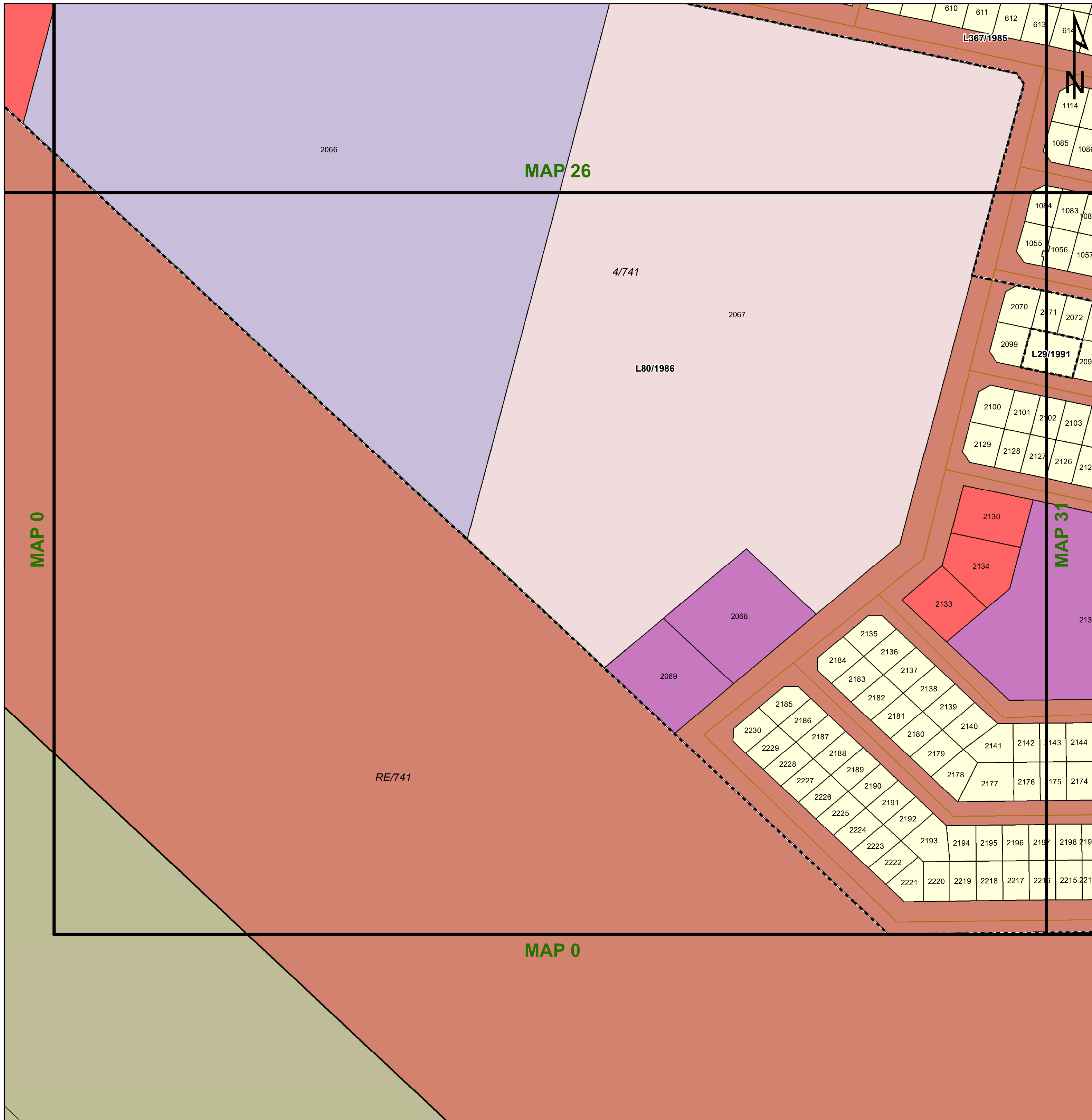
Land Use Zoning

- Conservation
- Open Space I
- Open Space II
- Agricultural
- Smallholding
- Residential I
- Residential II
- General Residential
- Leisure Residential
- Resort
- Tourism
- Education
- Religious Purposes
- Institution
- Cemetery Use
- Municipal Purposes
- Government Purposes
- Municipal Townlands
- Special Use
- Business I
- Business II
- General Industrial
- Noxious Industry
- Extractive Industry
- Surface Infrastructure
- Roads & Streets
- Transportation Services



- Key:**
- Heritage Site
 - Railway Lines
 - Rivers
 - General Plans
 - Farm Portion
 - Formal Protected Areas
 - Cities/Towns
 - Eskom HV Lines
 - Secondary Road
 - Stand
 - Parent Farm
 - Nature Reserve
 - Holding
 - Dams
 - High Potential Agriculture Area
 - Cadastral
 - High Potential Agricultural Area
 - Environmental Parameters
 - Protected Area
 - Critical Biodiversity Area One
 - Critical Biodiversity Area Two
 - Ecological Support Area One
 - Ecological Support Area Two
 - Other Natural Areas





Legend

Land Use Zoning

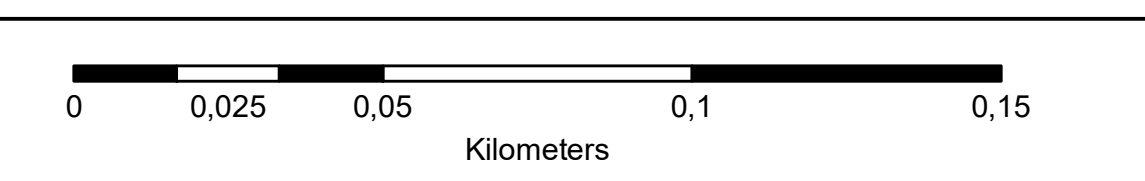
- Conservation
- Open Space I
- Open Space II
- Agricultural
- Smallholding
- Residential I
- Residential II
- General Residential
- Leisure Residential
- Resort
- Tourism
- Education
- Religious Purposes
- Institution
- Cemetery Use
- Municipal Purposes
- Government Purposes
- Municipal Townlands
- Special Use
- Business I
- Business II
- General Industrial
- Noxious Industry
- Extractive Industry
- Surface Infrastructure
- Roads & Streets
- Transportation Services

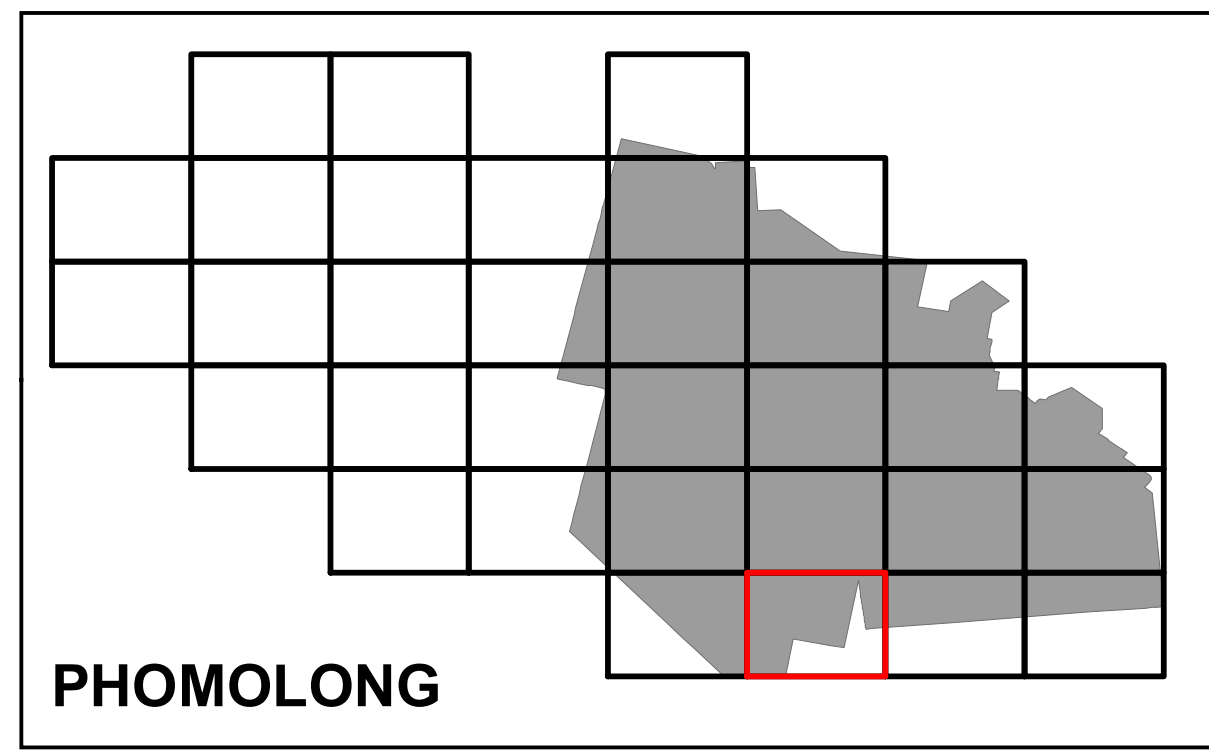

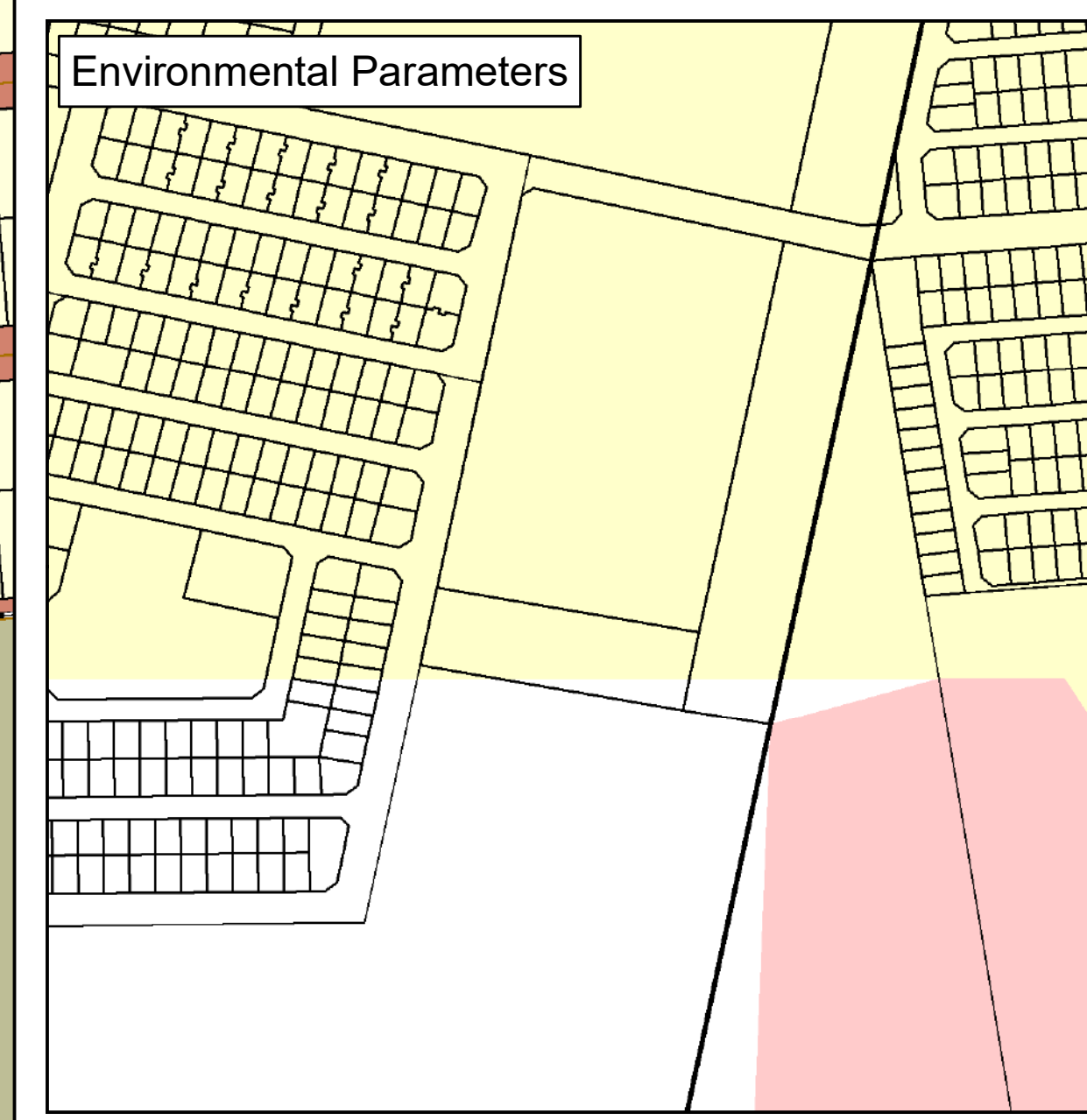
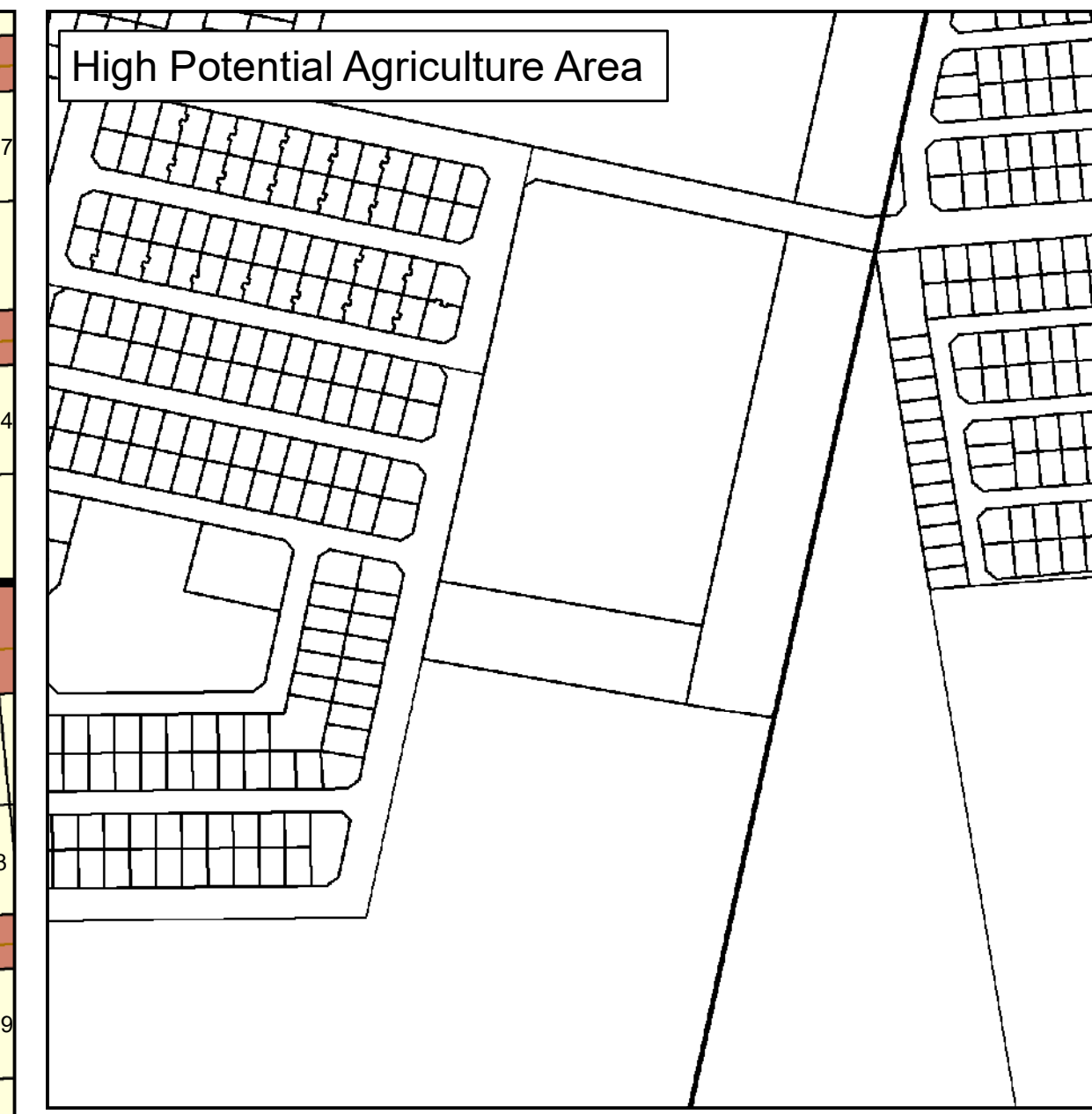
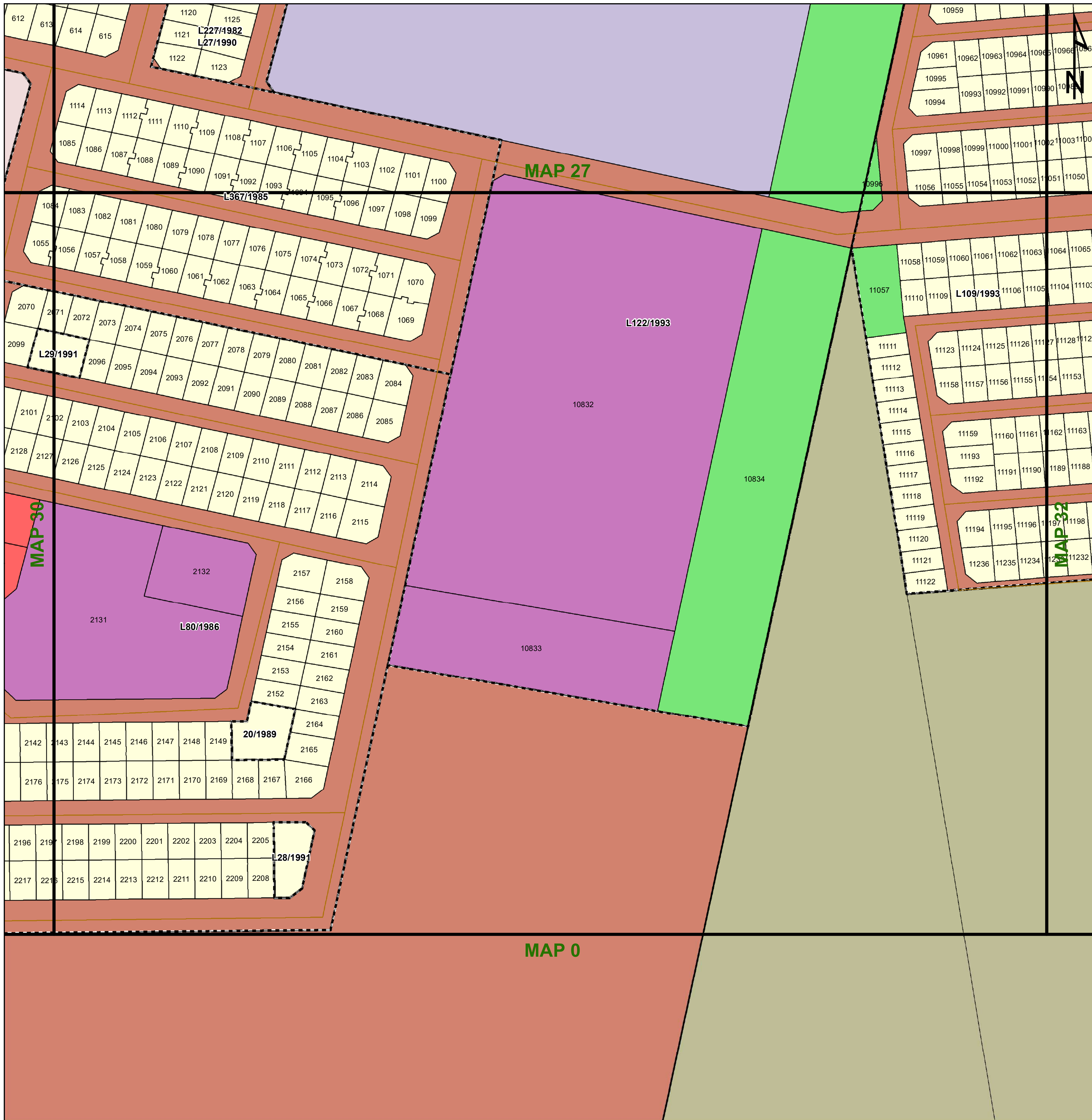
**agriculture, land reform
& rural development**
Department:
Agriculture, Land Reform and Rural Development
REPUBLIC OF SOUTH AFRICA



Key:

- Heritage Site
- Railway Lines
- Rivers
- General Plans
- Farm Portion
- Formal Protected Areas
- High Potential Agriculture Area
- Cities/Towns
- Eskom HV Lines
- Secondary Road
- Stand
- Nature Reserve
- Cadastral
- Protected Area
- Ecological Support Area One
- National Road
- Main Road
- Holding
- Parent Farm
- Critical Biodiversity Area One
- Ecological Support Area Two
- Dams
- Critical Biodiversity Area Two
- Other Natural Areas





Legend

Land Use Zoning

- Conservation
- Open Space I
- Open Space II
- Agricultural
- Smallholding
- Residential I
- Residential II
- General Residential
- Leisure Residential
- Resort
- Tourism
- Education
- Religious Purposes
- Institution
- Cemetery Use
- Municipal Purposes
- Government Purposes
- Municipal Townlands
- Special Use
- Business I
- Business II
- General Industrial
- Noxious Industry
- Extractive Industry
- Surface Infrastructure
- Roads & Streets
- Transportation Services

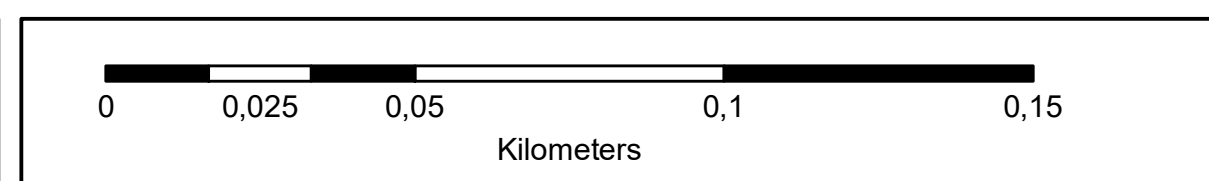
 **agriculture, land reform & rural development**
Department: Agriculture, Land Reform and Rural Development
REPUBLIC OF SOUTH AFRICA

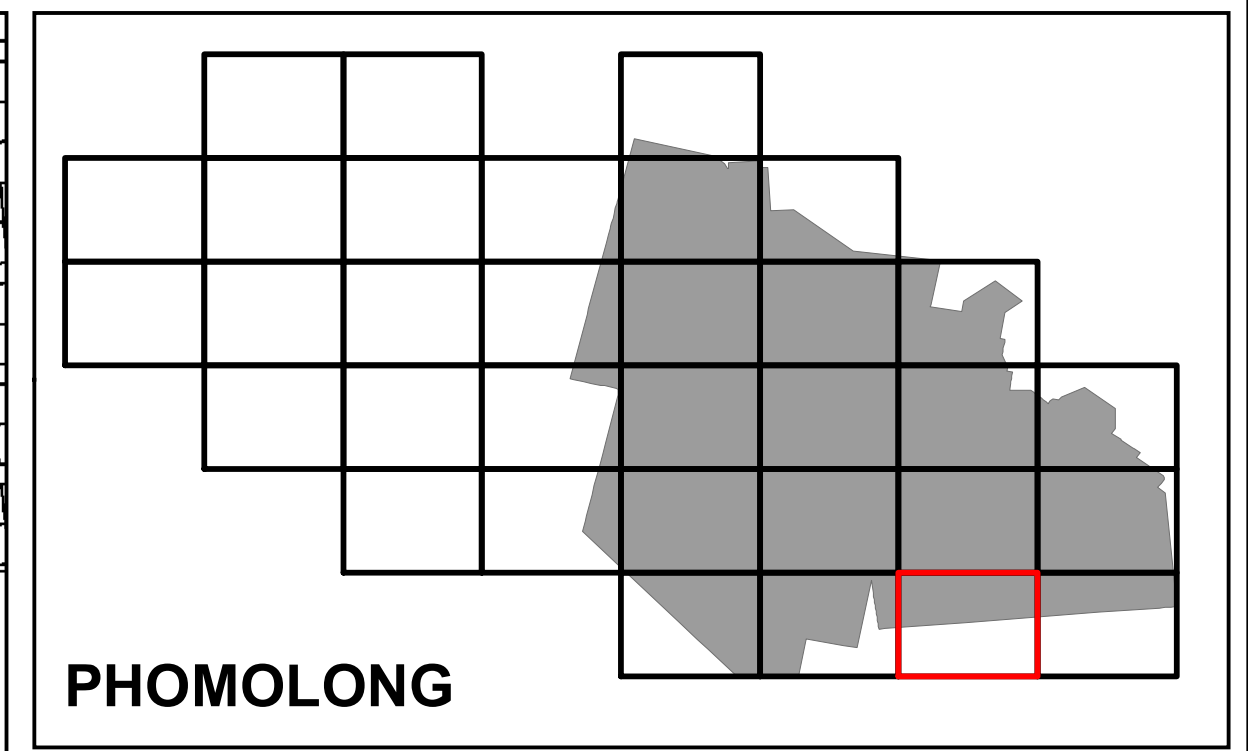
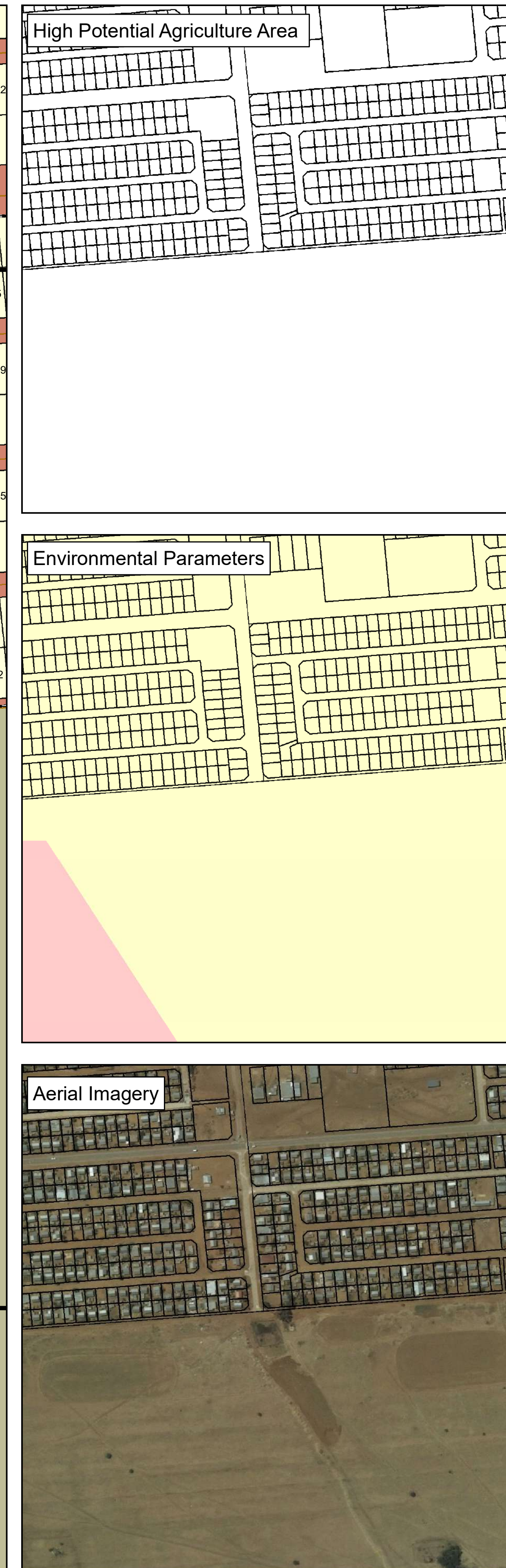
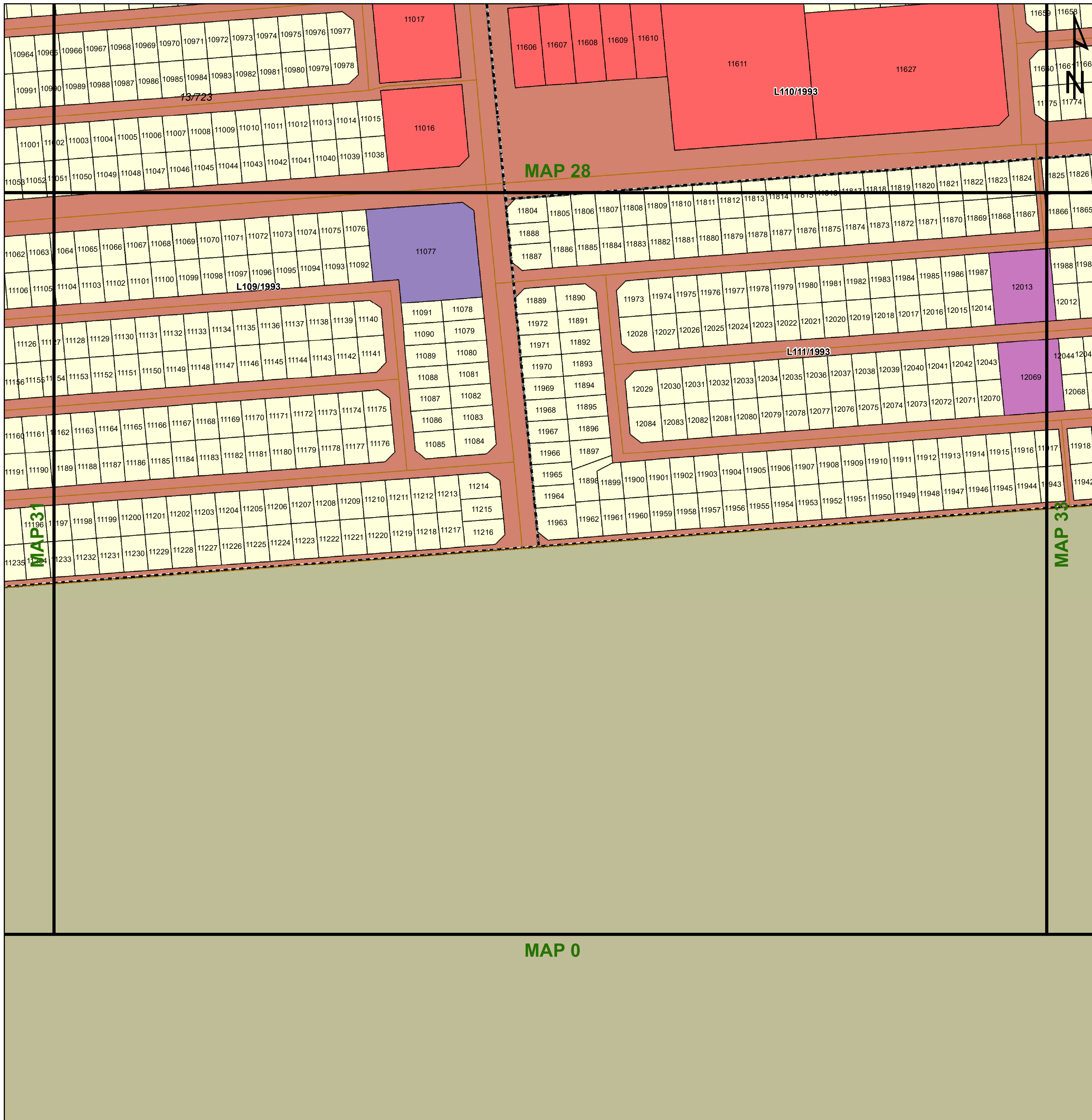
 **MATJHABENG**
Local Municipality

 **MVD Kalahari**

Key:

Heritage Site	Railway Lines	Rivers	General Plans	Farm Portion	Formal Protected Areas	High Potential Agriculture Area	Environmental Parameters	Ecological Support Area One
Cities/Towns	Eskom HV Lines	Secondary Road	Stand	Parent Farm	Nature Reserve	High Potential Agricultural Area	Protected Area	Ecological Support Area Two
20m Contours	Main Road	National Road	Holding	Dams	Critical Biodiversity Area One	Critical Biodiversity Area Two	Critical Biodiversity Area Two	Other Natural Areas





Legend

Land Use Zoning

- Conservation
- Open Space I
- Open Space II
- Agricultural
- Smallholding
- Residential I
- Residential II
- General Residential
- Leisure Residential
- Resort
- Tourism
- Education
- Religious Purposes
- Institution
- Cemetery Use
- Municipal Purposes
- Government Purposes
- Municipal Townlands
- Special Use
- Business I
- Business II
- General Industrial
- Noxious Industry
- Extractive Industry
- Surface Infrastructure
- Roads & Streets
- Transportation Services

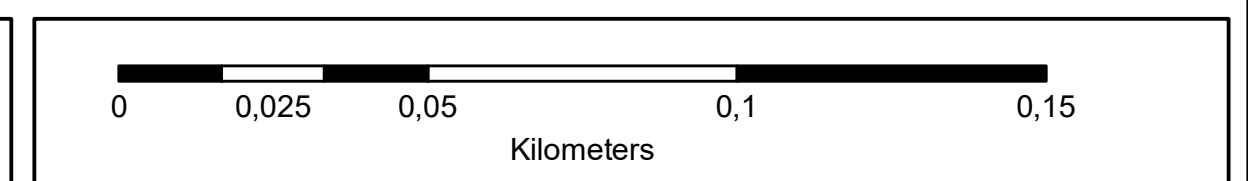
Key:

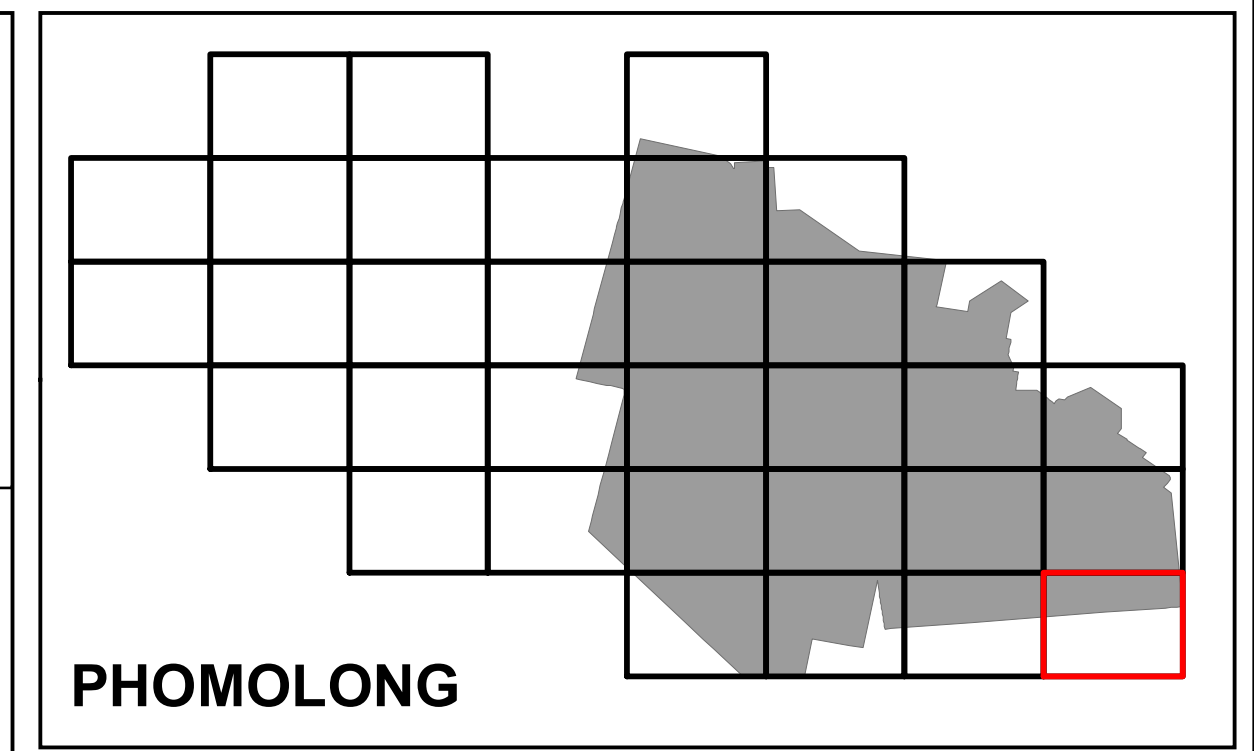
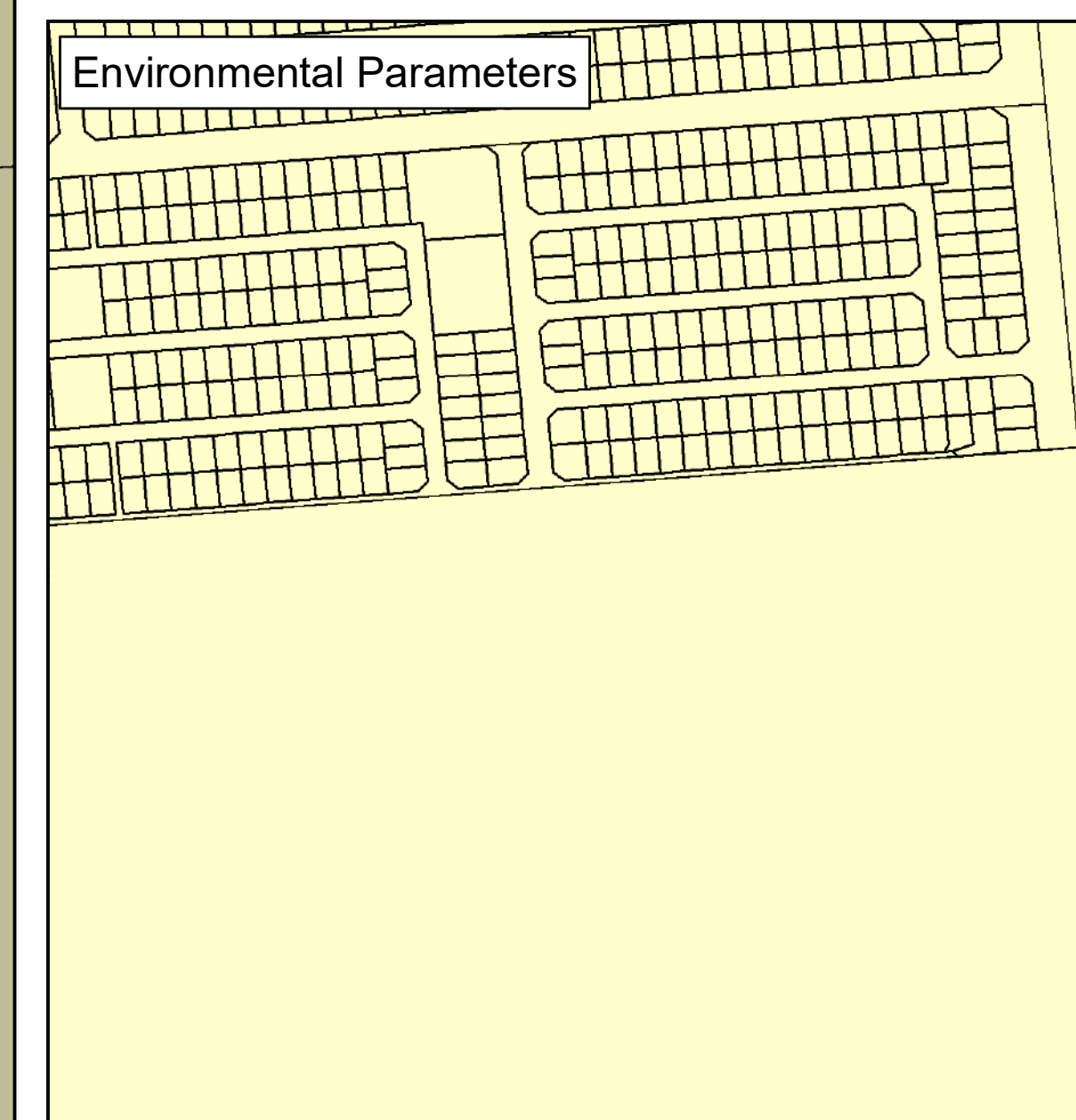
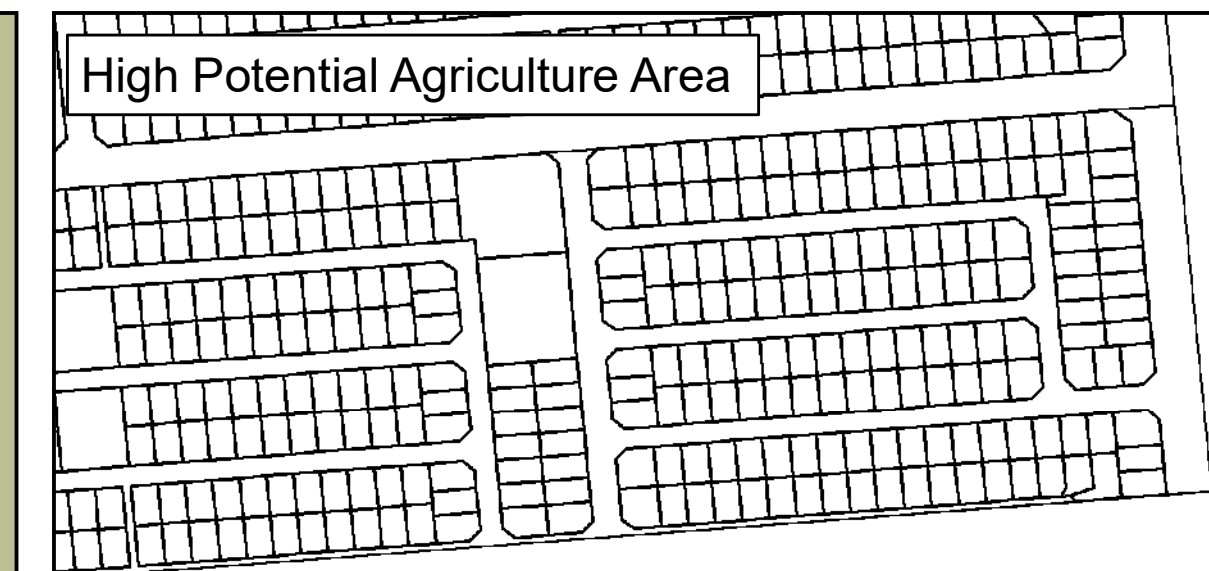
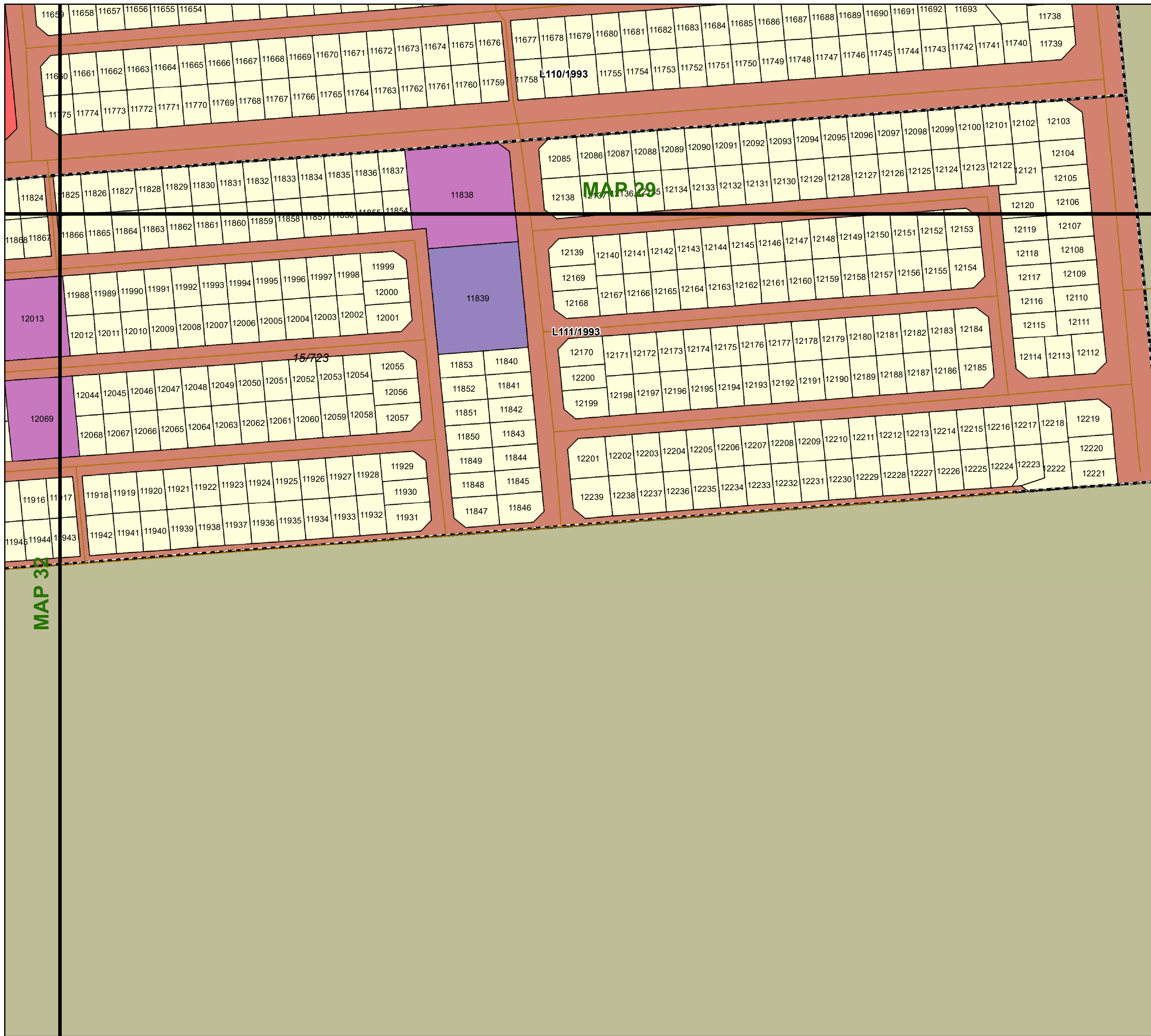
Heritage Site	Railway Lines	Rivers	General Plans	Farm Portion	Formal Protected Areas	High Potential Agriculture Area	Environmental Parameters	Ecological Support Area One
Cities/Towns	Eskom HV Lines	Secondary Road	Stand	Parent Farm	Nature Reserve	Cadastral	Protected Area	Ecological Support Area Two
National Road	Main Road	Holding	Dams	Critical Biodiversity Area One	Critical Biodiversity Area Two	High Potential Agricultural Area	Critical Biodiversity Area Two	Other Natural Areas

agriculture, land reform & rural development
 Department: Agriculture, Land Reform and Rural Development
 REPUBLIC OF SOUTH AFRICA

MATJHABENG
 Local Municipality

MVD Kalahari





Legend

Land Use Zoning

- Conservation
- Open Space I
- Open Space II
- Agricultural
- Smallholding
- Residential I
- Residential II
- General Residential
- Leisure Residential
- Resort
- Tourism
- Education
- Religious Purposes
- Institution
- Cemetery Use
- Municipal Purposes
- Government Purposes
- Municipal Townlands
- Special Use
- Business I
- Business II
- General Industrial
- Noxious Industry
- Extractive Industry
- Surface Infrastructure
- Roads & Streets
- Transportation Services

 **agriculture, land reform & rural development**
Department: Agriculture, Land Reform and Rural Development
REPUBLIC OF SOUTH AFRICA

 **MATJHABENG**
Local Municipality

 **MVD Kalahari**

Key:

Heritage Site	Railway Lines	Rivers	General Plans	Farm Portion	Formal Protected Areas	High Potential Agriculture Area	Environmental Parameters	Ecological Support Area One
Cities/Towns	Eskom HV Lines	Secondary Road	Stand	Parent Farm	Nature Reserve	High Potential Agricultural Area	Protected Area	Ecological Support Area Two
National Road	Main Road	Dams	Holding	Dams	Critical Biodiversity Area One	Critical Biodiversity Area Two	Critical Biodiversity Area Two	Other Natural Areas

