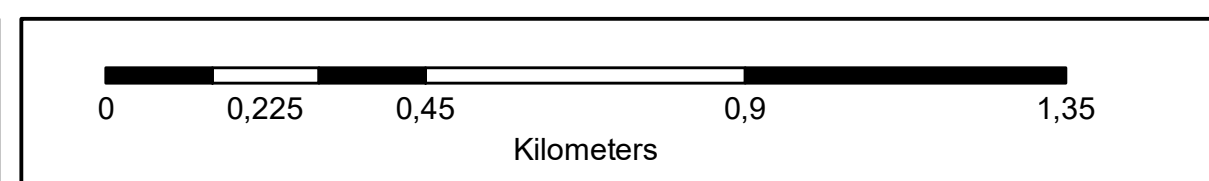
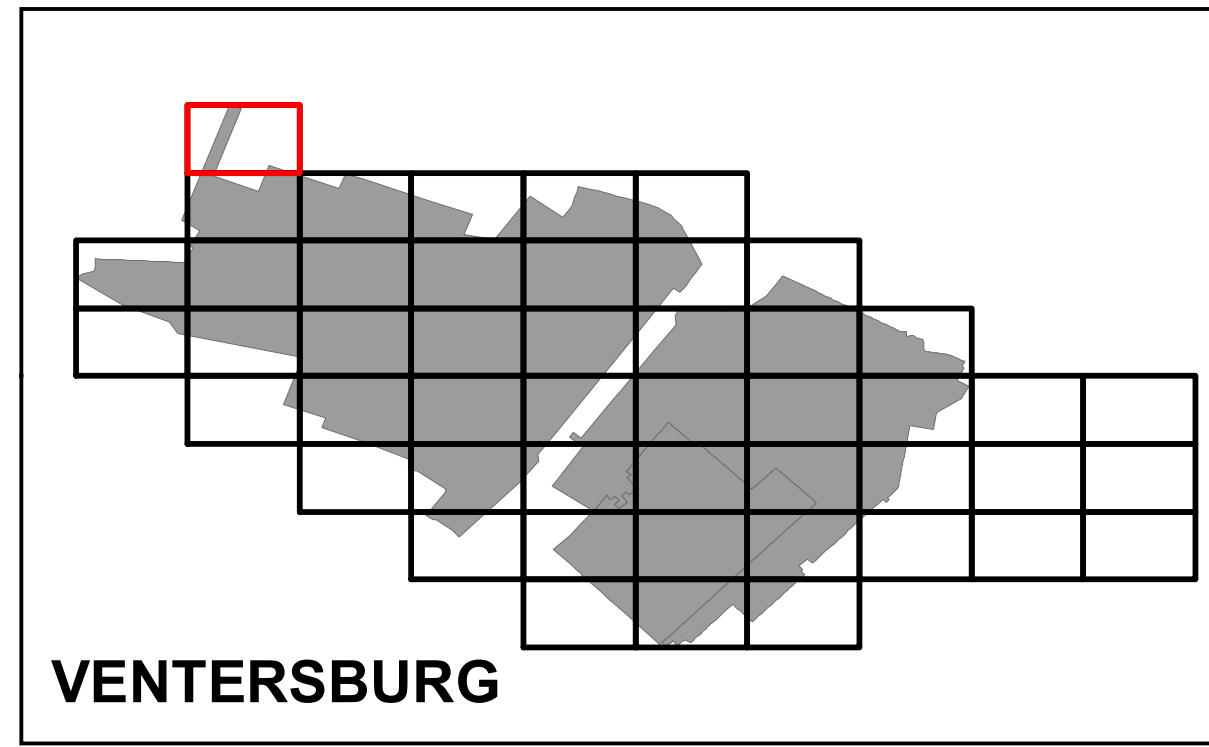
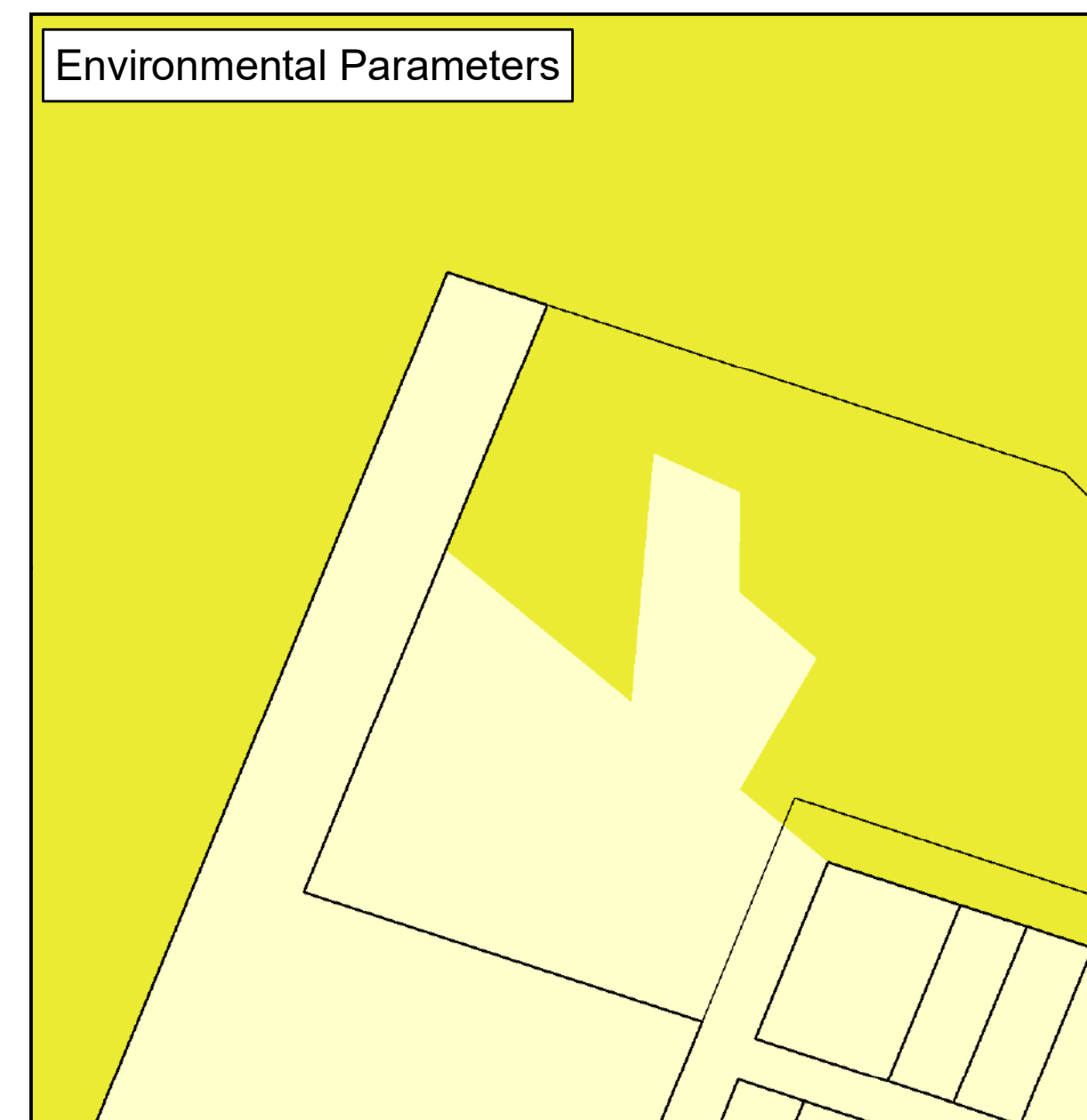
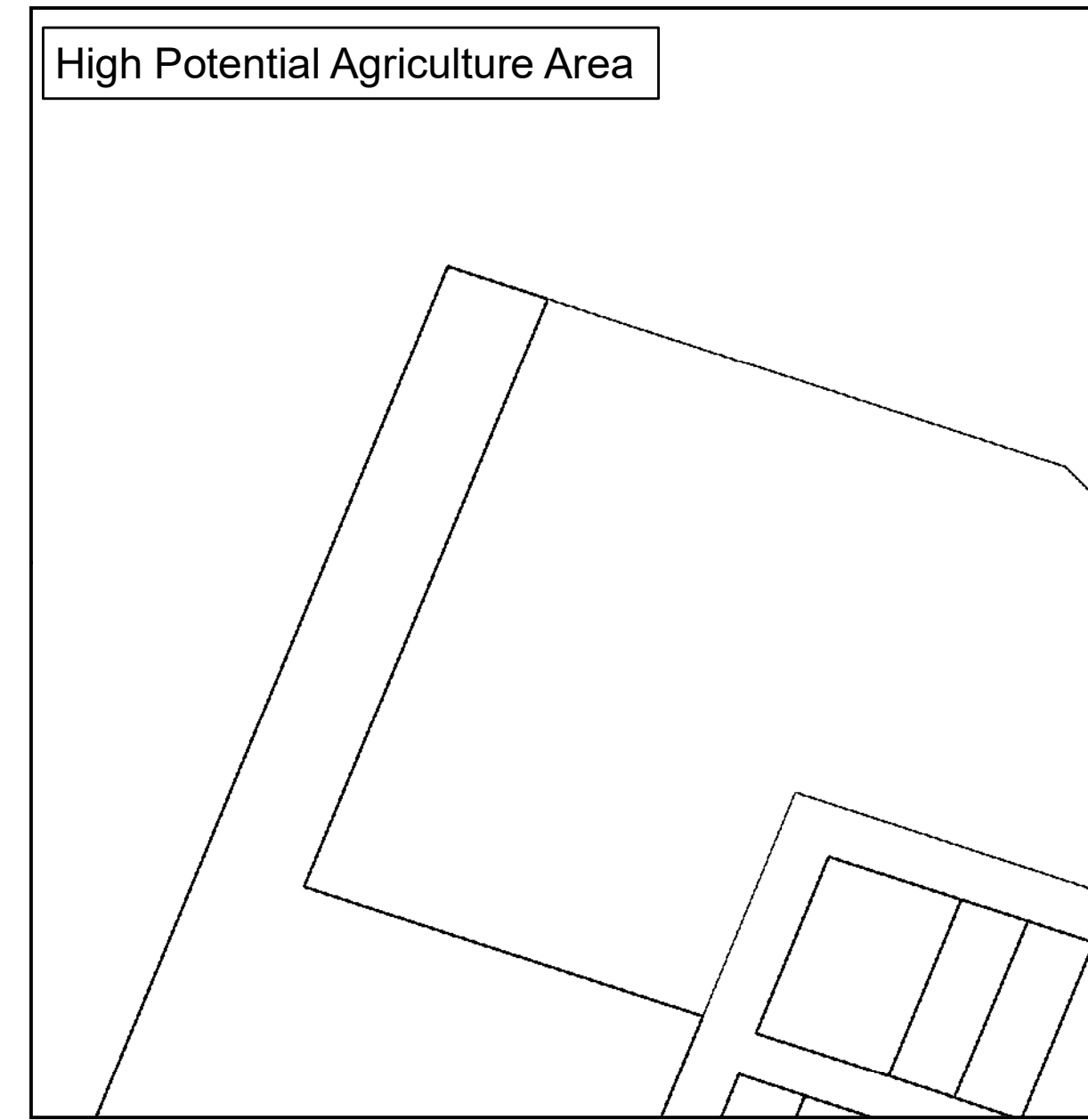
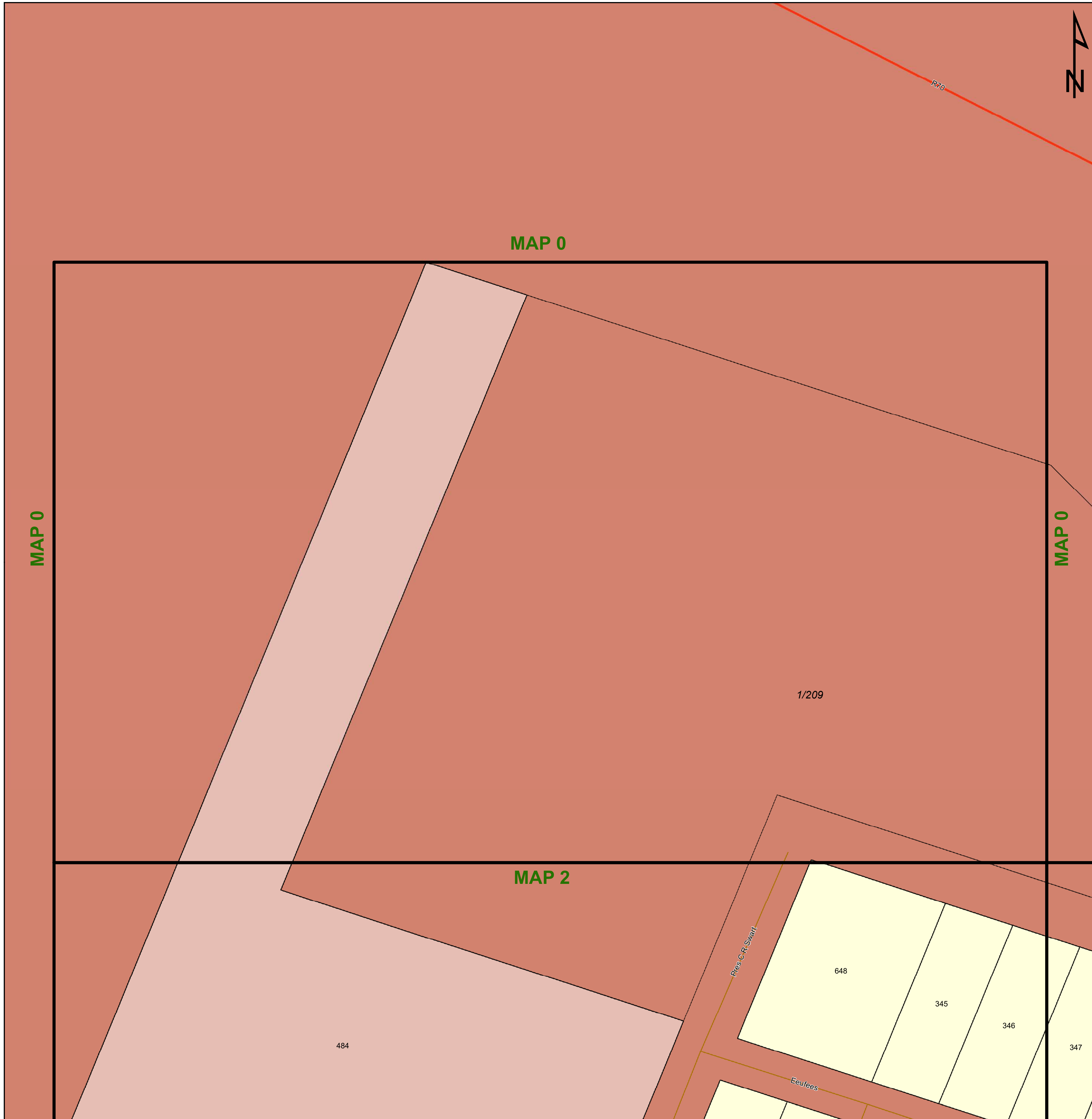


Key:

Heritage Site	Railway Lines	Rivers	General Plans	Farm Portion	Formal Protected Areas	High Potential Agriculture Area	Environmental Parameters	Ecological Support Area One
Cities/Towns	Eskom HV Lines	Secondary Road	Holding	Parent Farm	Nature Reserve	Settlements	Protected Area	Ecological Support Area Two
National Road	National Road	National Road	National Road	National Road	Critical Biodiversity Area One	High Potential Agricultural Area	Critical Biodiversity Area Two	Other Natural Areas





Legend

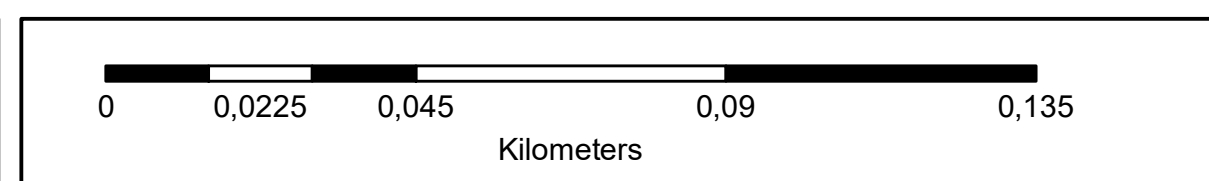
Land Use Zoning

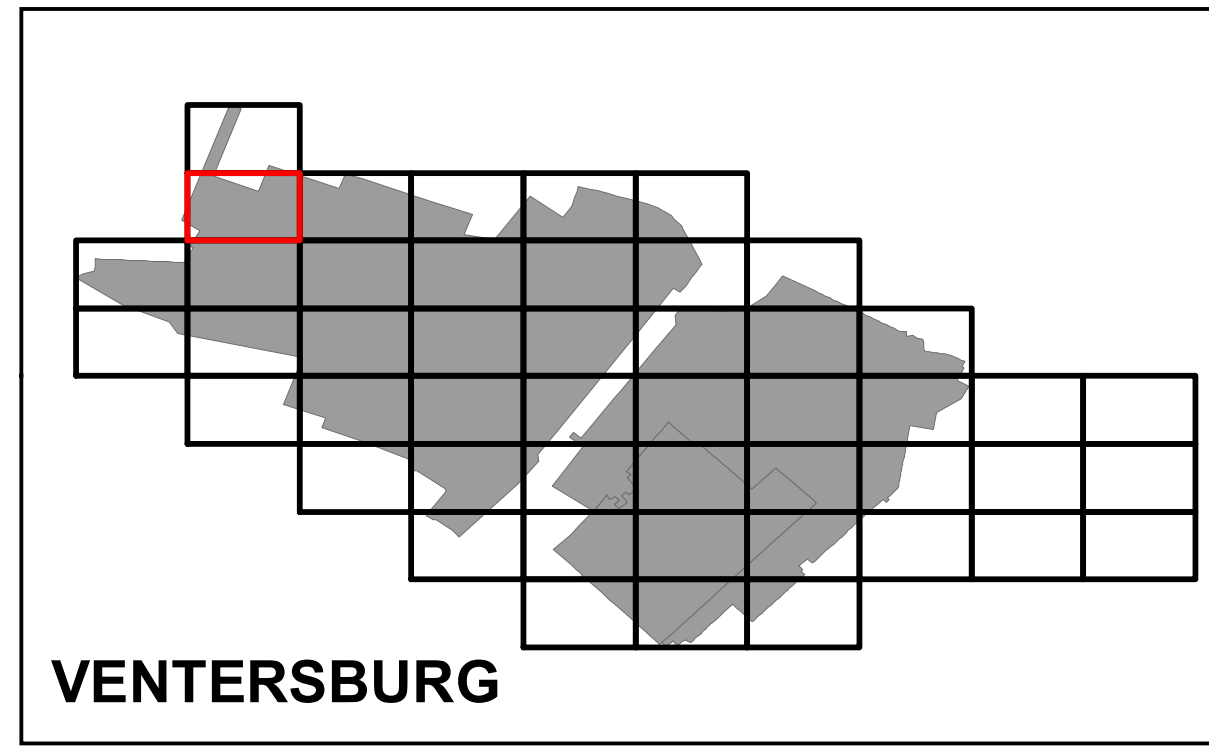
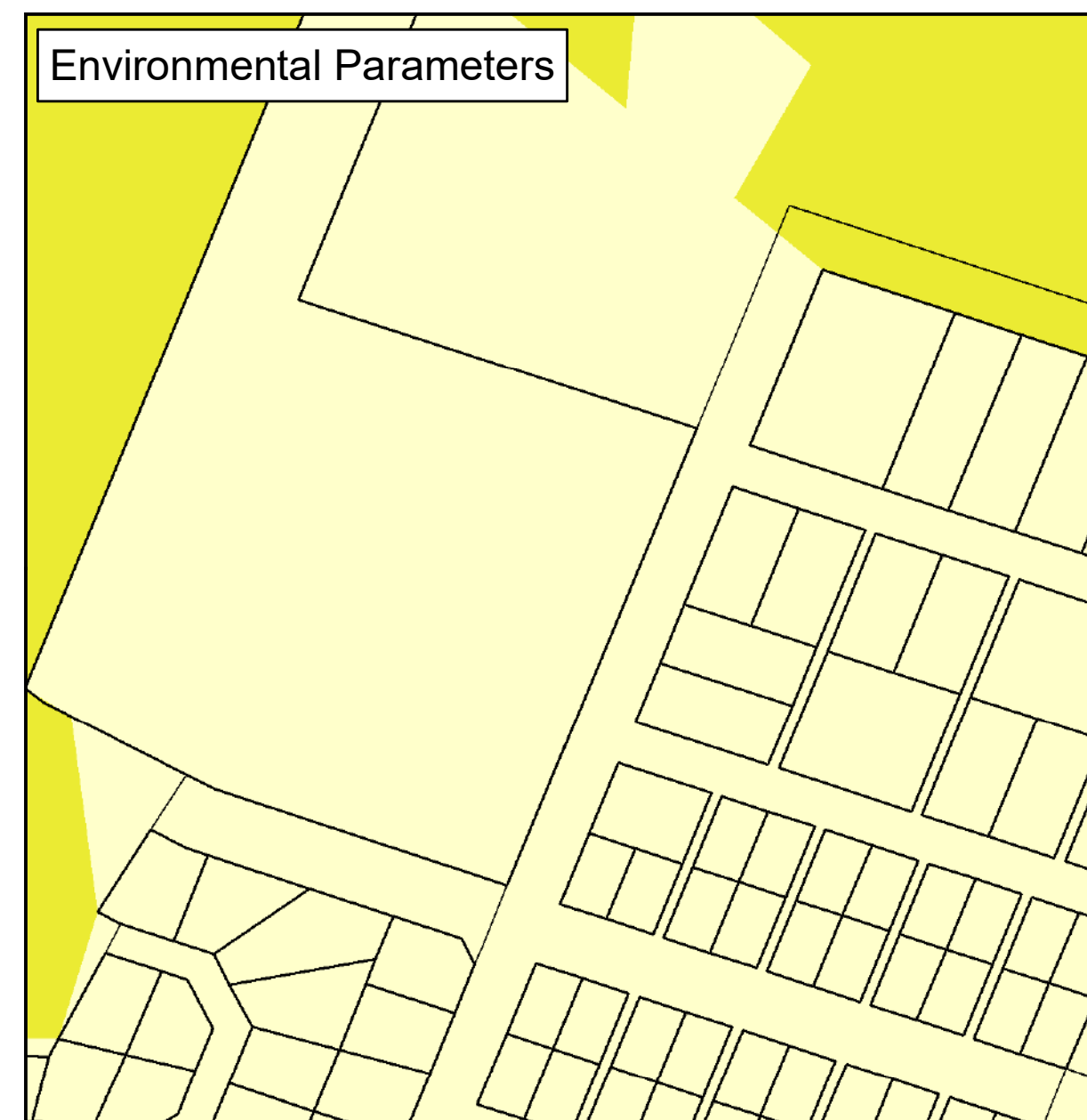
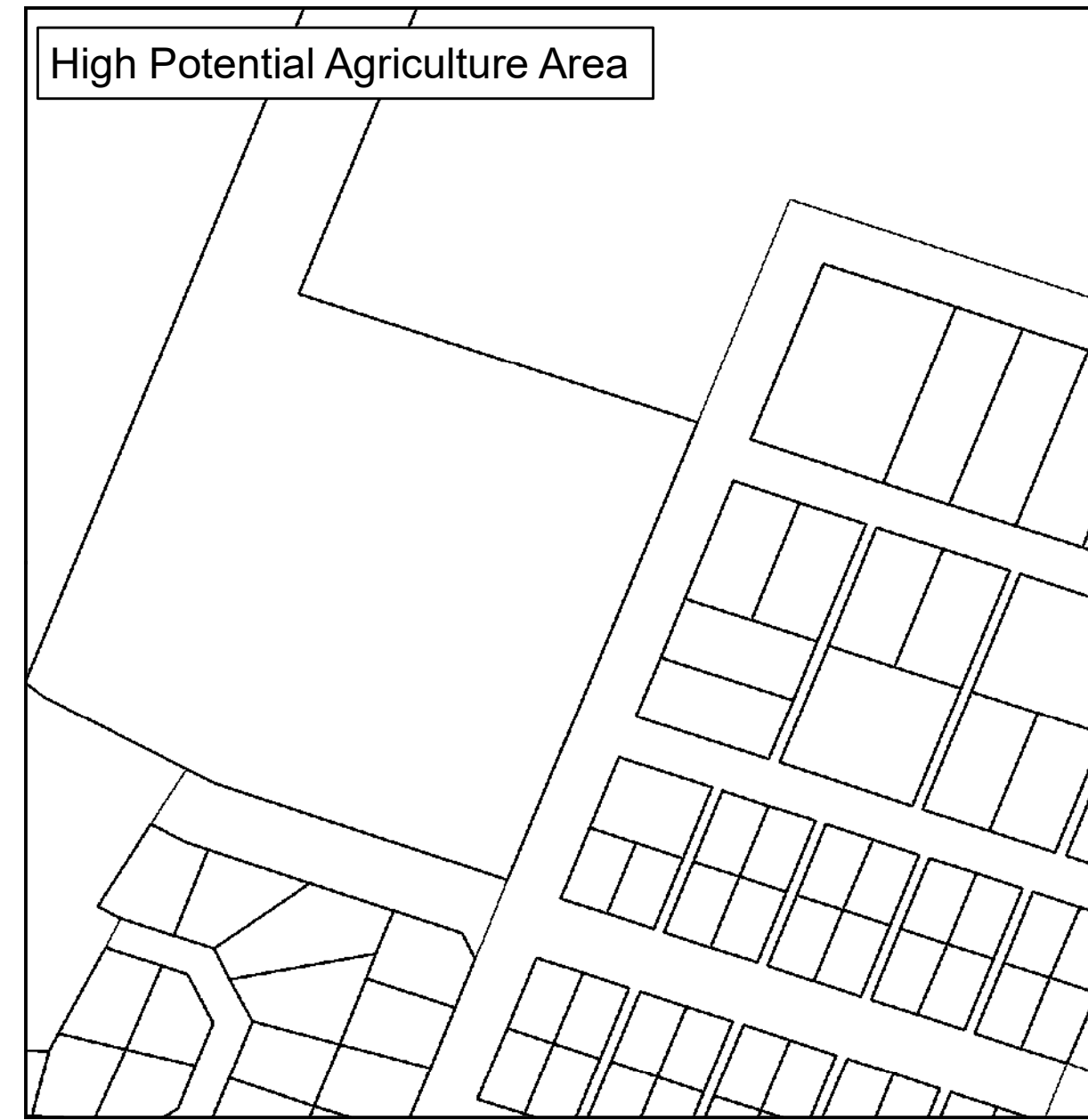
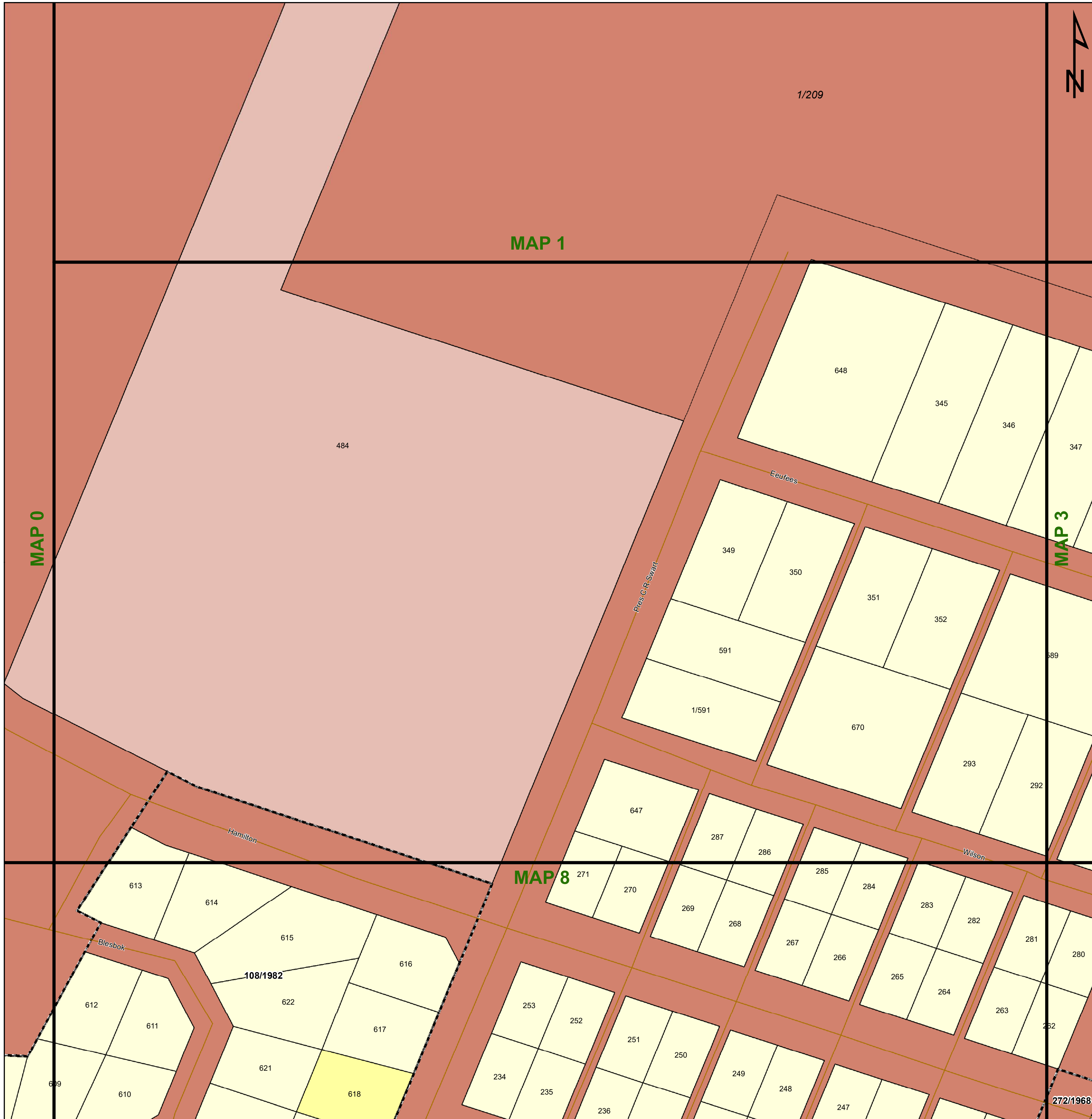
- Conservation
- Open Space I
- Open Space II
- Agricultural
- Smallholding
- Residential I
- Residential II
- General Residential
- Leisure Residential
- Resort
- Tourism
- Education
- Religious Purposes
- Institution
- Cemetery Use
- Municipal Purposes
- Government Purposes
- Municipal Townlands
- Special Use
- Business I
- Business II
- General Industrial
- Noxious Industry
- Extractive Industry
- Surface Infrastructure
- Roads & Streets
- Transportation Services



Key:

● Heritage Site	Railway Lines	Rivers	General Plans	Farm Portion	Formal Protected Areas	High Potential Agriculture Area	Environmental Parameters	Ecological Support Area One
● Cities/Towns	Eskom HV Lines	Secondary Road	Stand	Parent Farm	Nature Reserve	Cadastral	Protected Area	Ecological Support Area Two
20m Contours	Main Road	National Road	Holding	Dams	High Potential Agricultural Area	Critical Biodiversity Area One	Critical Biodiversity Area Two	Other Natural Areas





Legend

Land Use Zoning

- Conservation
- Open Space I
- Open Space II
- Agricultural
- Smallholding
- Residential I
- Residential II
- General Residential
- Leisure Residential
- Resort
- Tourism
- Education
- Religious Purposes
- Institution
- Cemetery Use
- Municipal Purposes
- Government Purposes
- Municipal Townlands
- Special Use
- Business I
- Business II
- General Industrial
- Noxious Industry
- Extractive Industry
- Surface Infrastructure
- Roads & Streets
- Transportation Services

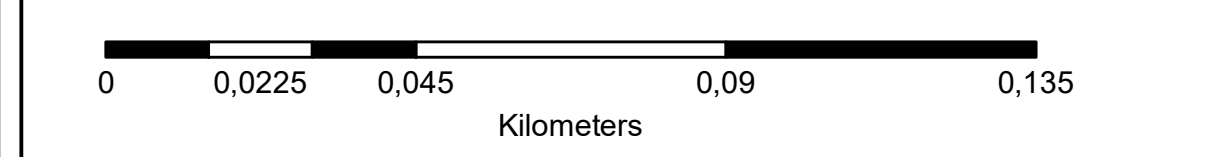
agriculture, land reform & rural development
 Department: Agriculture, Land Reform and Rural Development
 REPUBLIC OF SOUTH AFRICA

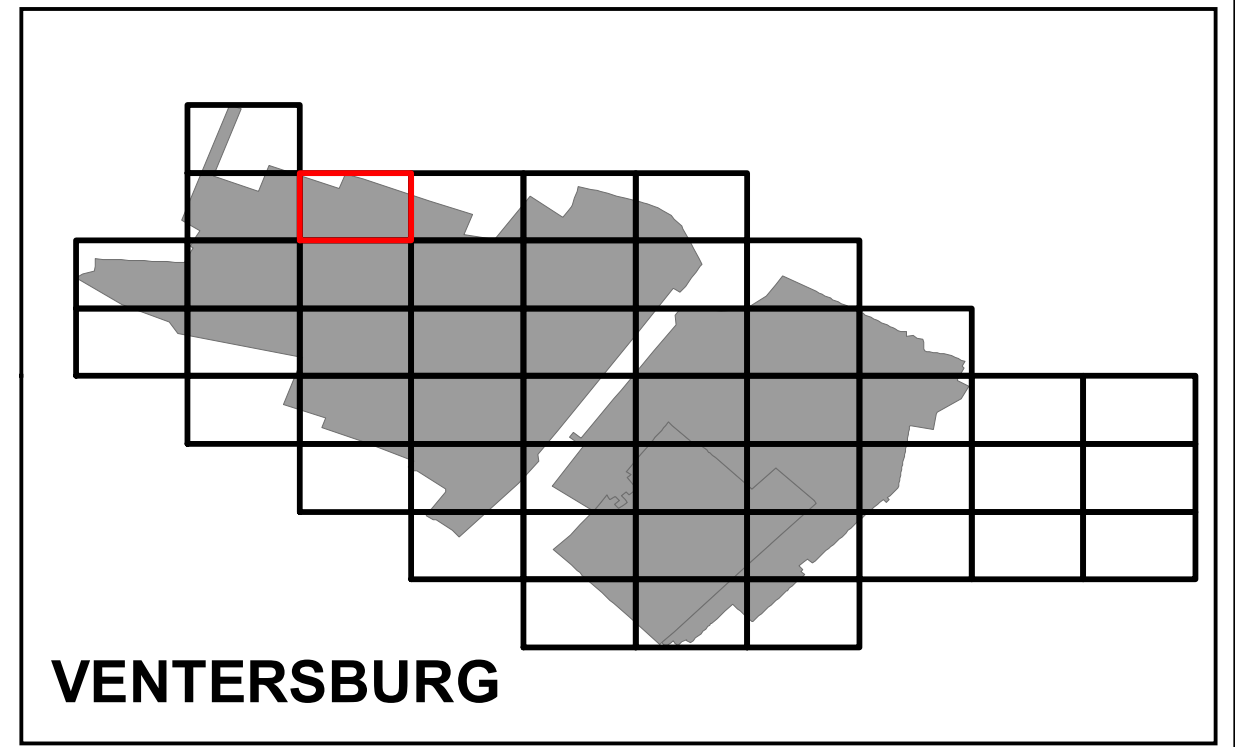
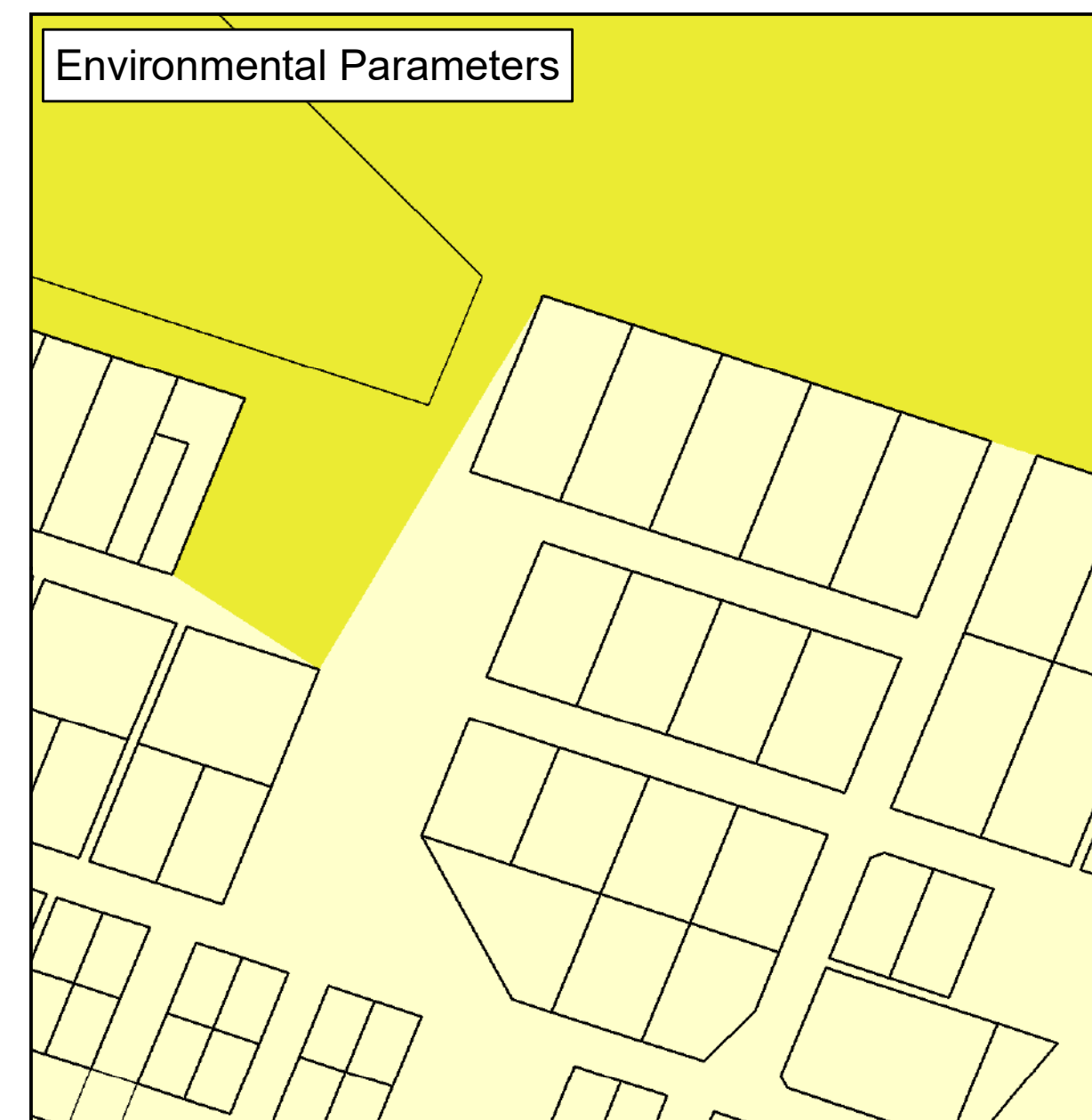
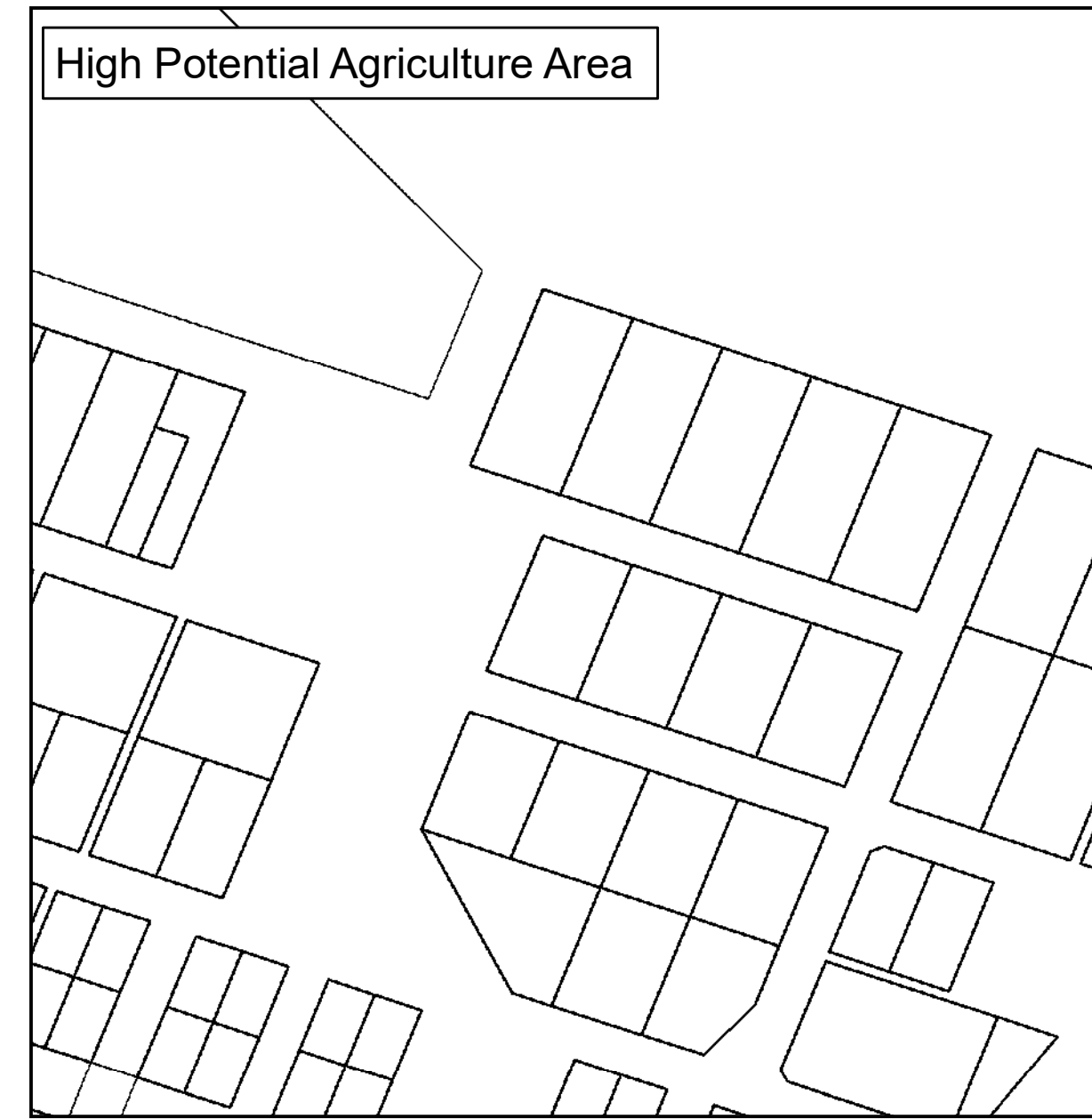
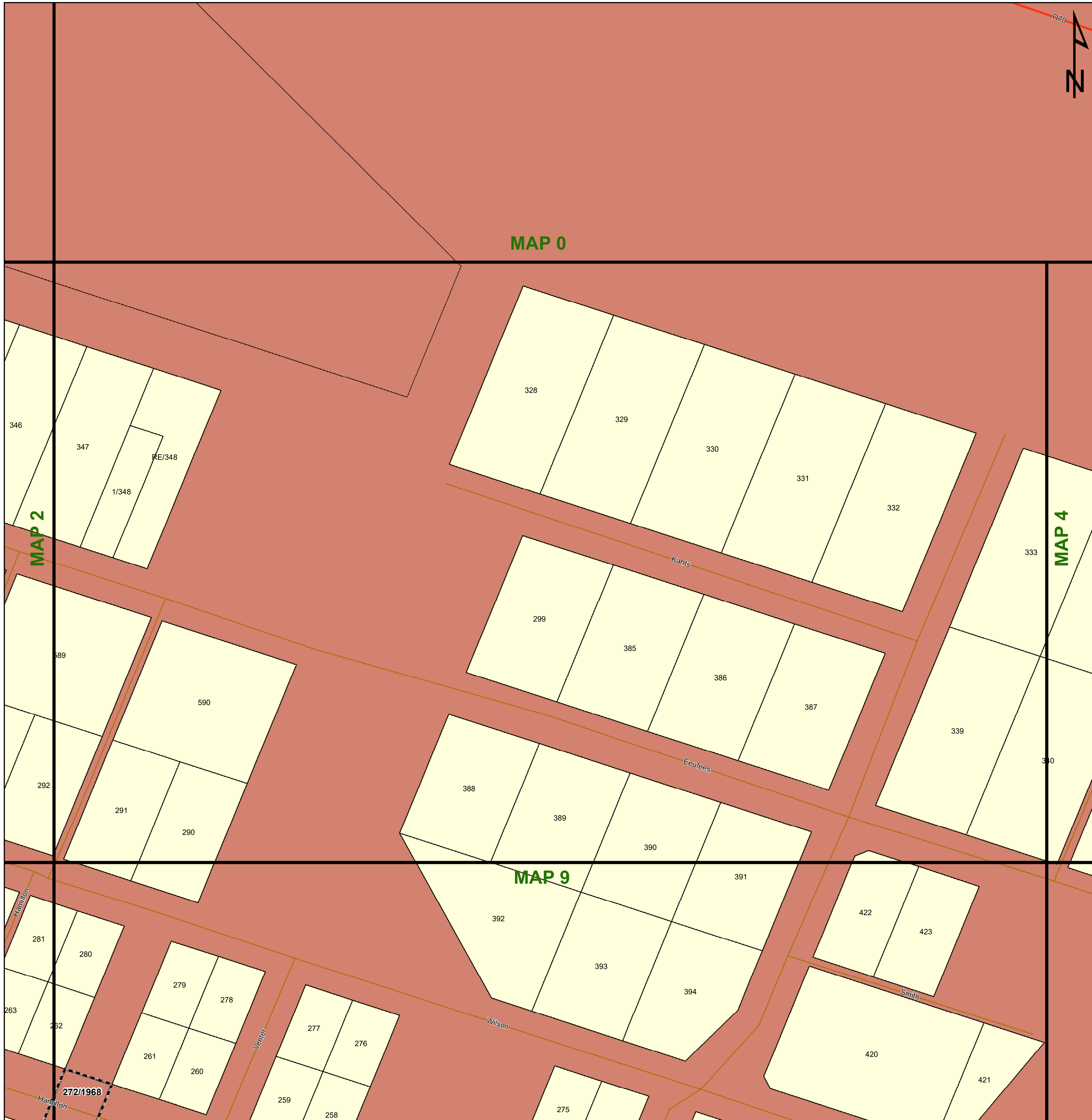


Key:

- Heritage Site
- Railway Lines
- Rivers
- General Plans
- Farm Portion
- Formal Protected Areas
- High Potential Agriculture Area
- Environmental Parameters
- Ecological Support Area One
- Ecological Support Area Two
- Other Natural Areas

Cities/Towns
 Eskom HV Lines
 20m Contours
 National Road
 Secondary Road
 Main Road
 General Plans
 Stand
 Holding
 Farm Portion
 Parent Farm
 Dams
 Formal Protected Areas
 Nature Reserve
 Cadastral
 High Potential Agricultural Area
 Protected Area
 Critical Biodiversity Area One
 Critical Biodiversity Area Two
 Ecological Support Area One
 Ecological Support Area Two
 Other Natural Areas





Legend

Land Use Zoning

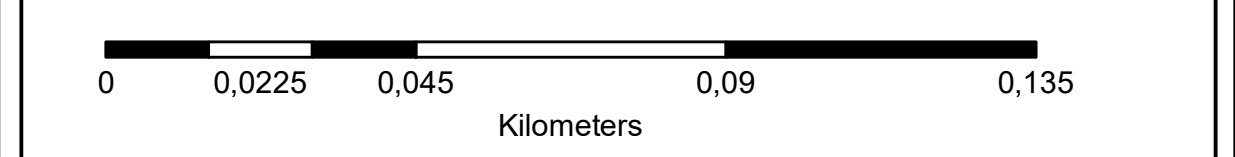
- Conservation
- Open Space I
- Open Space II
- Agricultural
- Smallholding
- Residential I
- Residential II
- General Residential
- Leisure Residential
- Resort
- Tourism
- Education
- Religious Purposes
- Institution
- Cemetery Use
- Municipal Purposes
- Government Purposes
- Municipal Townlands
- Special Use
- Business I
- Business II
- General Industrial
- Noxious Industry
- Extractive Industry
- Surface Infrastructure
- Roads & Streets
- Transportation Services

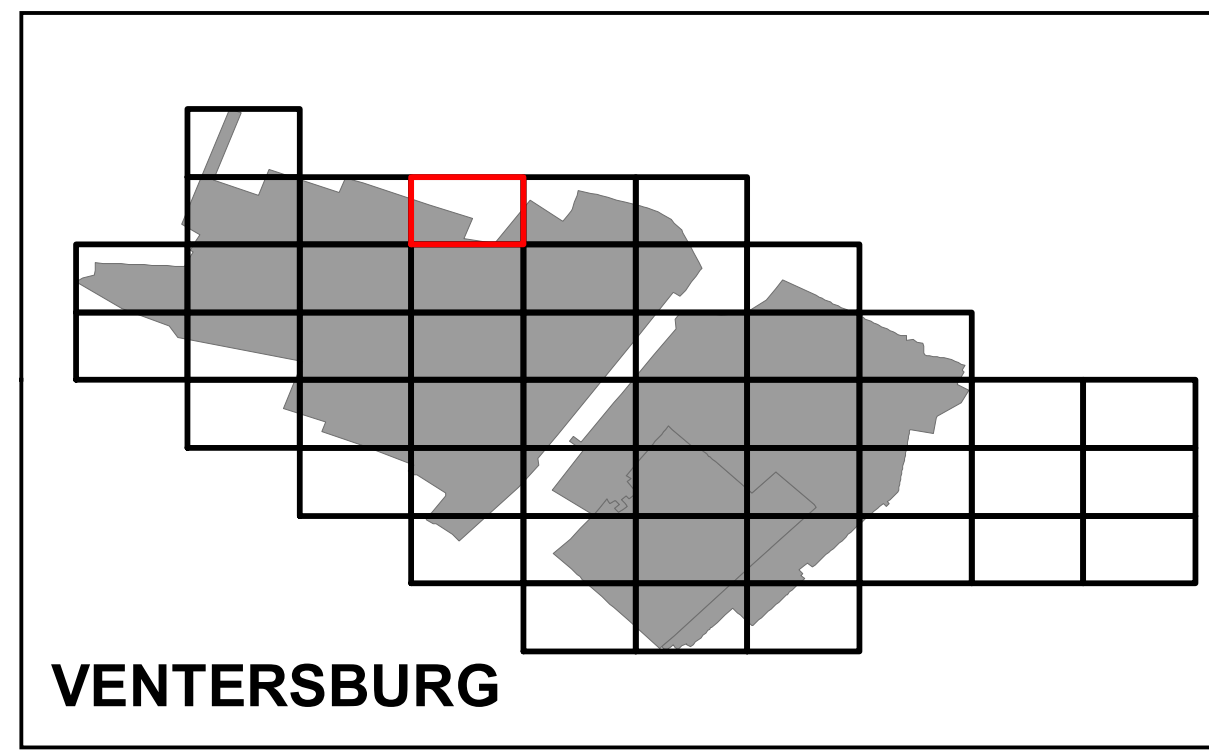
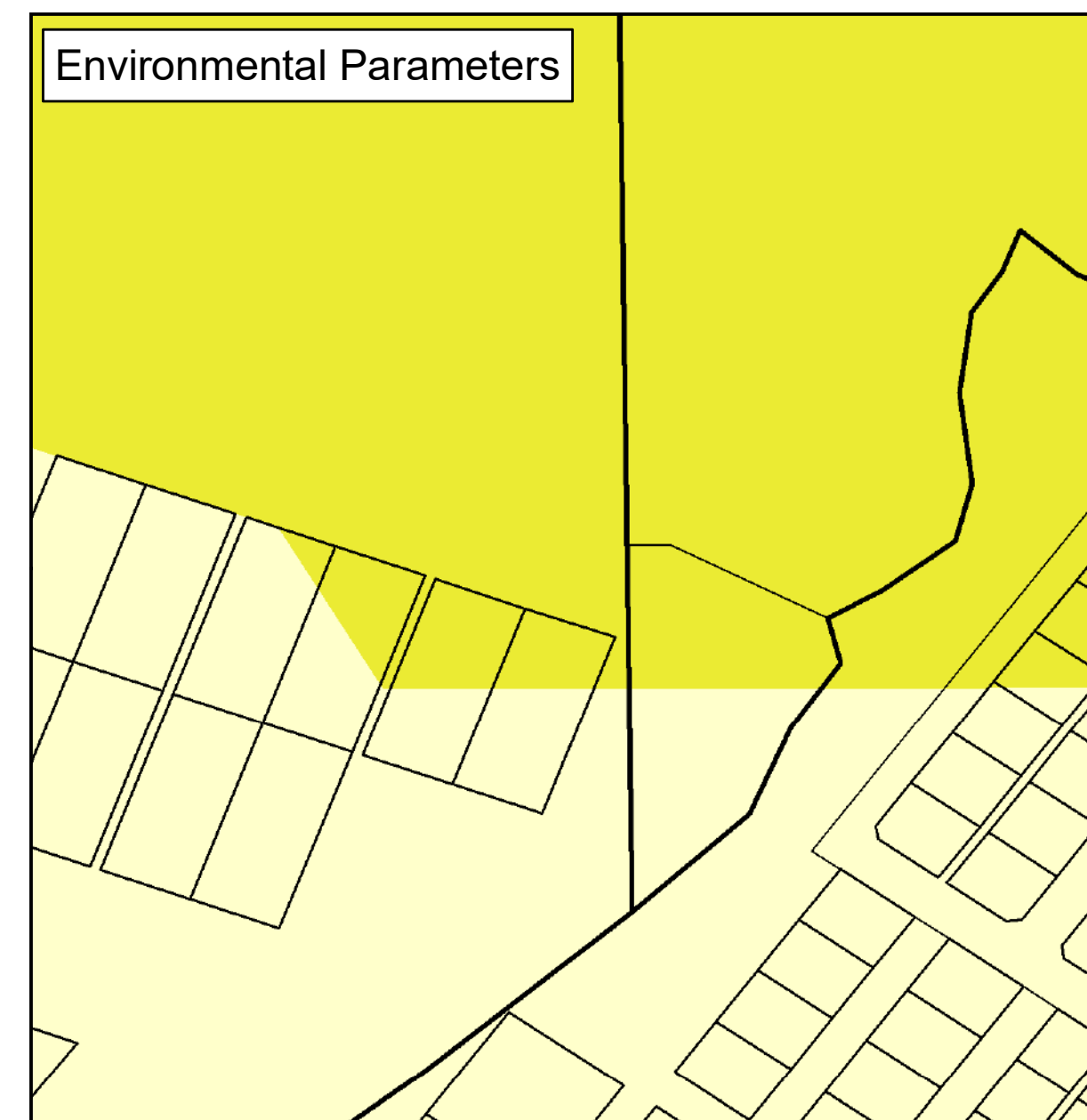
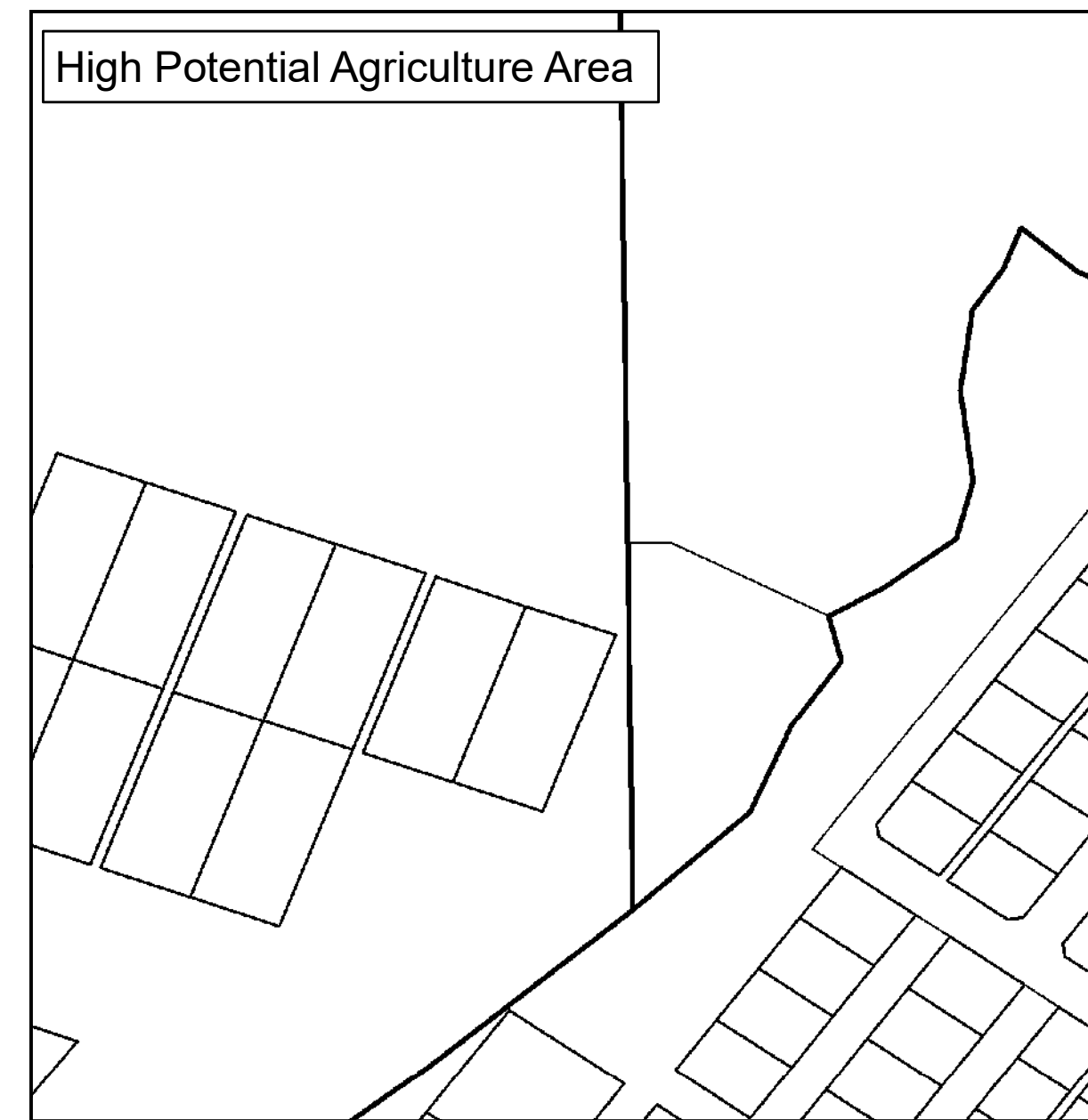
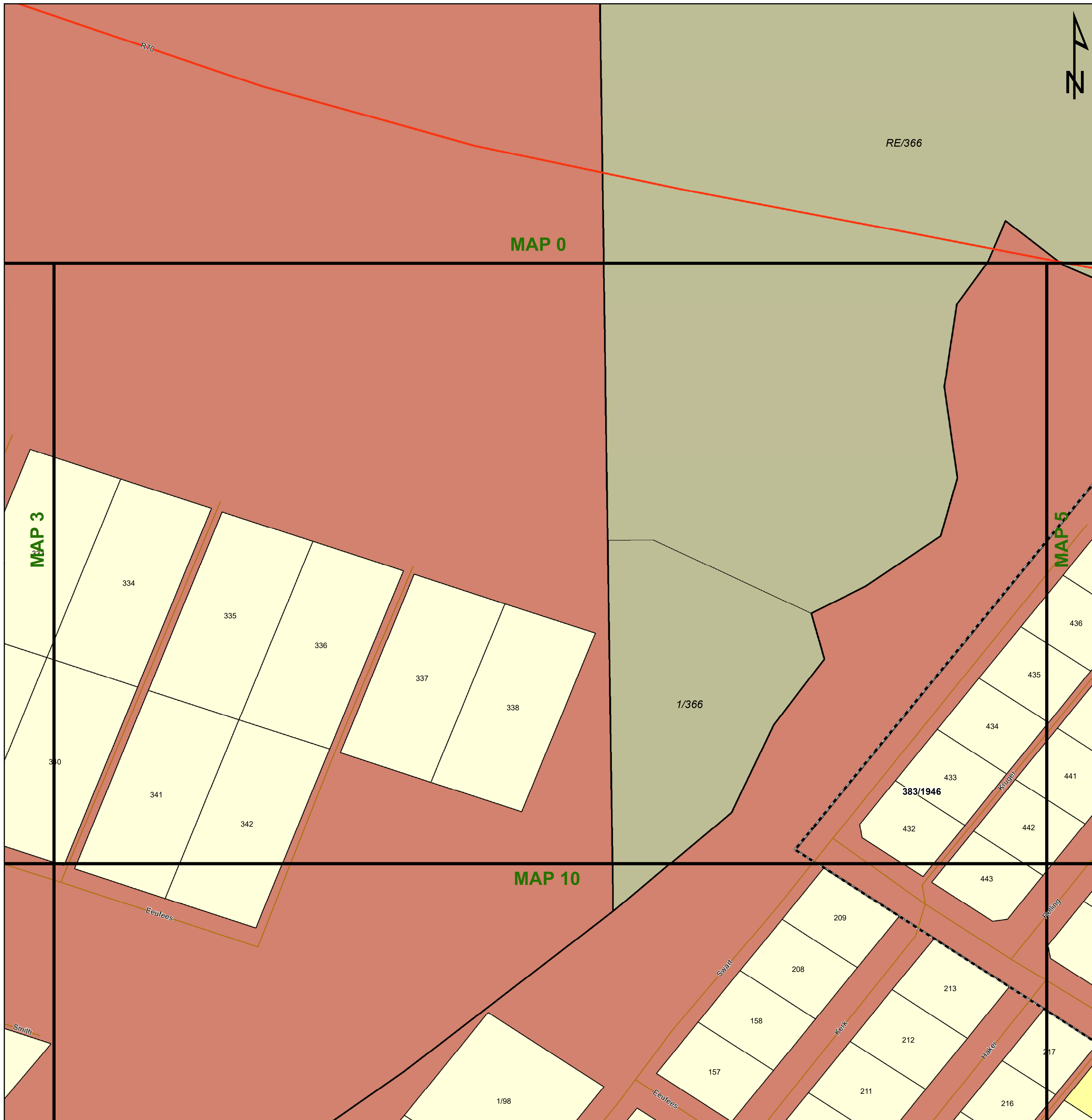
agriculture, land reform & rural development
Department: Agriculture, Land Reform and Rural Development
REPUBLIC OF SOUTH AFRICA



Key:

Heritage Site	Railway Lines	Rivers	General Plans	Farm Portion	Formal Protected Areas	High Potential Agriculture Area	Environmental Parameters	Ecological Support Area One
Cities/Towns	Eskom HV Lines	Secondary Road	Stand	Parent Farm	Nature Reserve	Cadastral	Protected Area	Ecological Support Area Two
	20m Contours	Main Road	Holding	Dams		High Potential Agricultural Area	Critical Biodiversity Area One	Other Natural Areas
	National Road						Critical Biodiversity Area Two	





Legend

Land Use Zoning

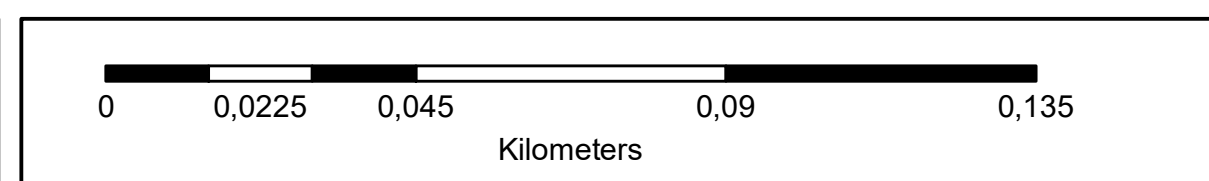
- Conservation
- Open Space I
- Open Space II
- Agricultural
- Smallholding
- Residential I
- Residential II
- General Residential
- Leisure Residential
- Resort
- Tourism
- Education
- Religious Purposes
- Institution
- Cemetery Use
- Municipal Purposes
- Government Purposes
- Municipal Townlands
- Special Use
- Business I
- Business II
- General Industrial
- Noxious Industry
- Extractive Industry
- Surface Infrastructure
- Roads & Streets
- Transportation Services

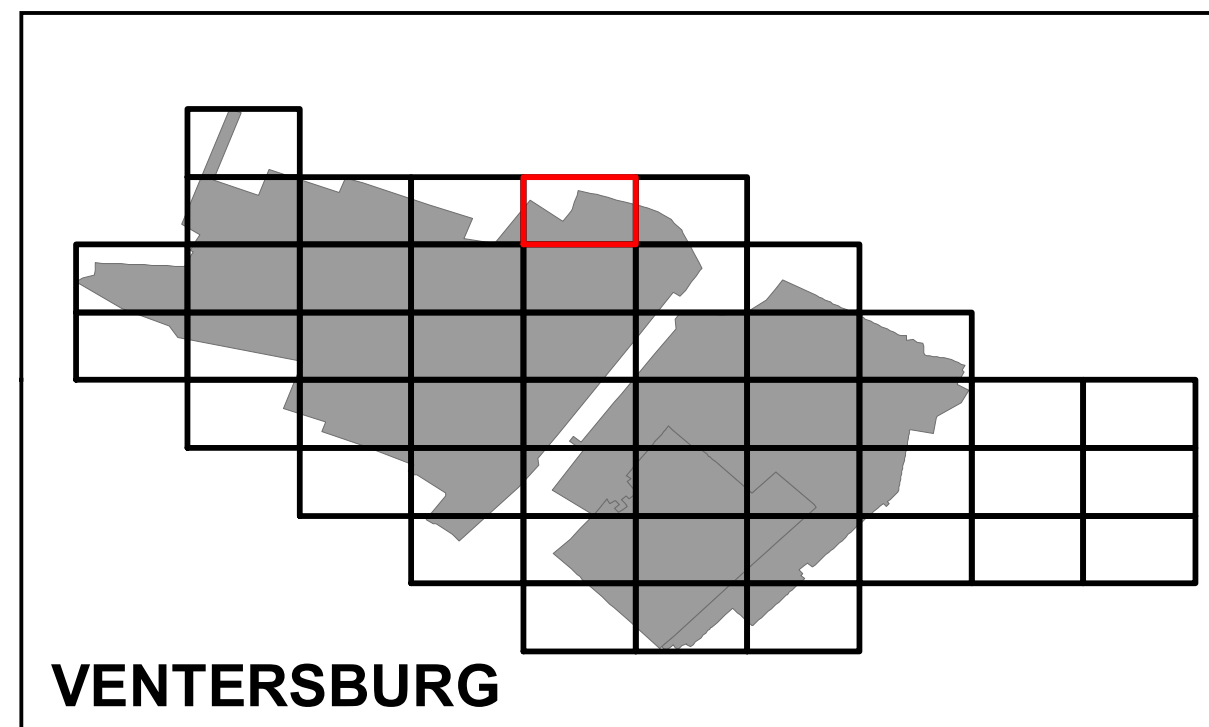
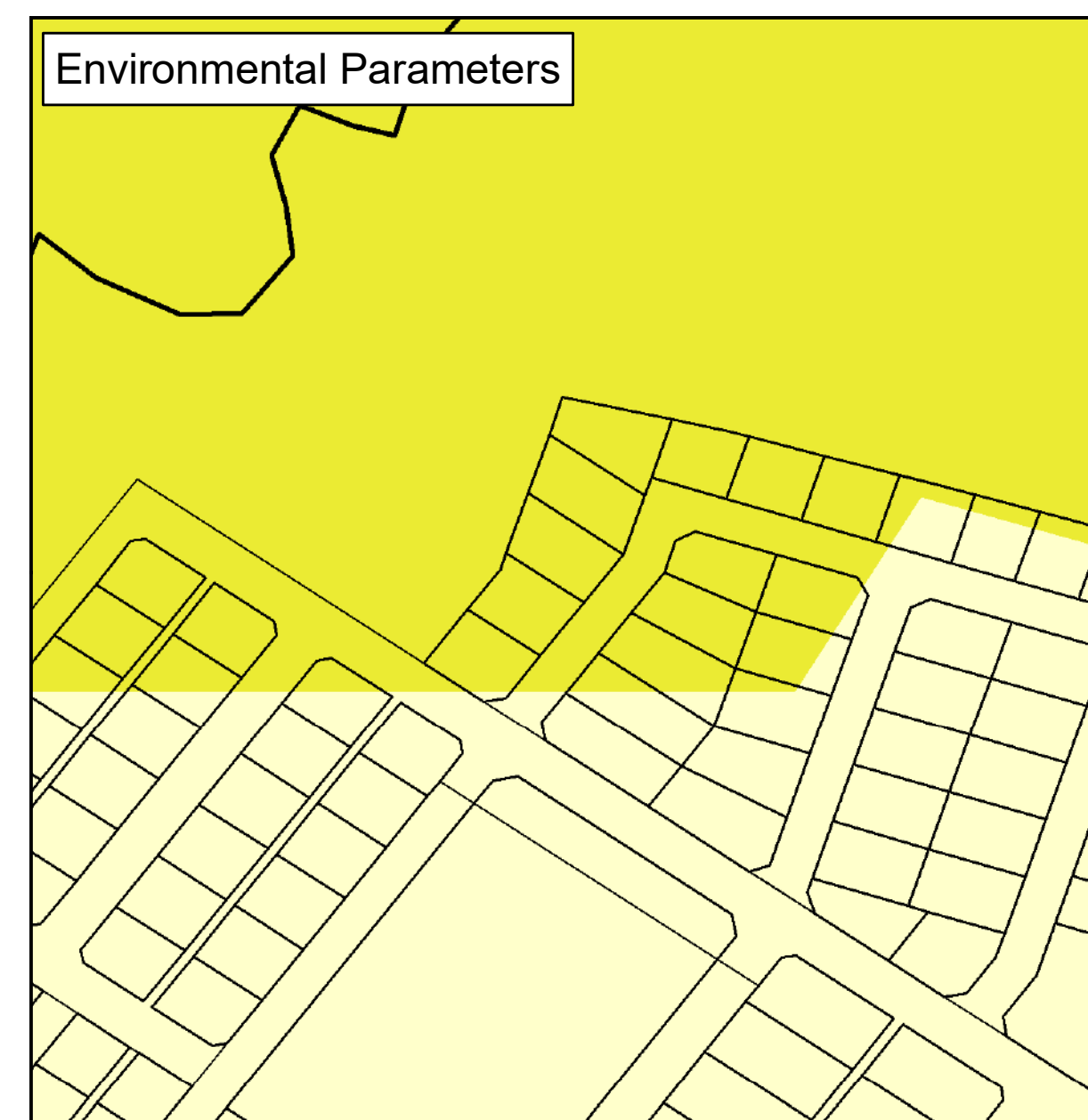
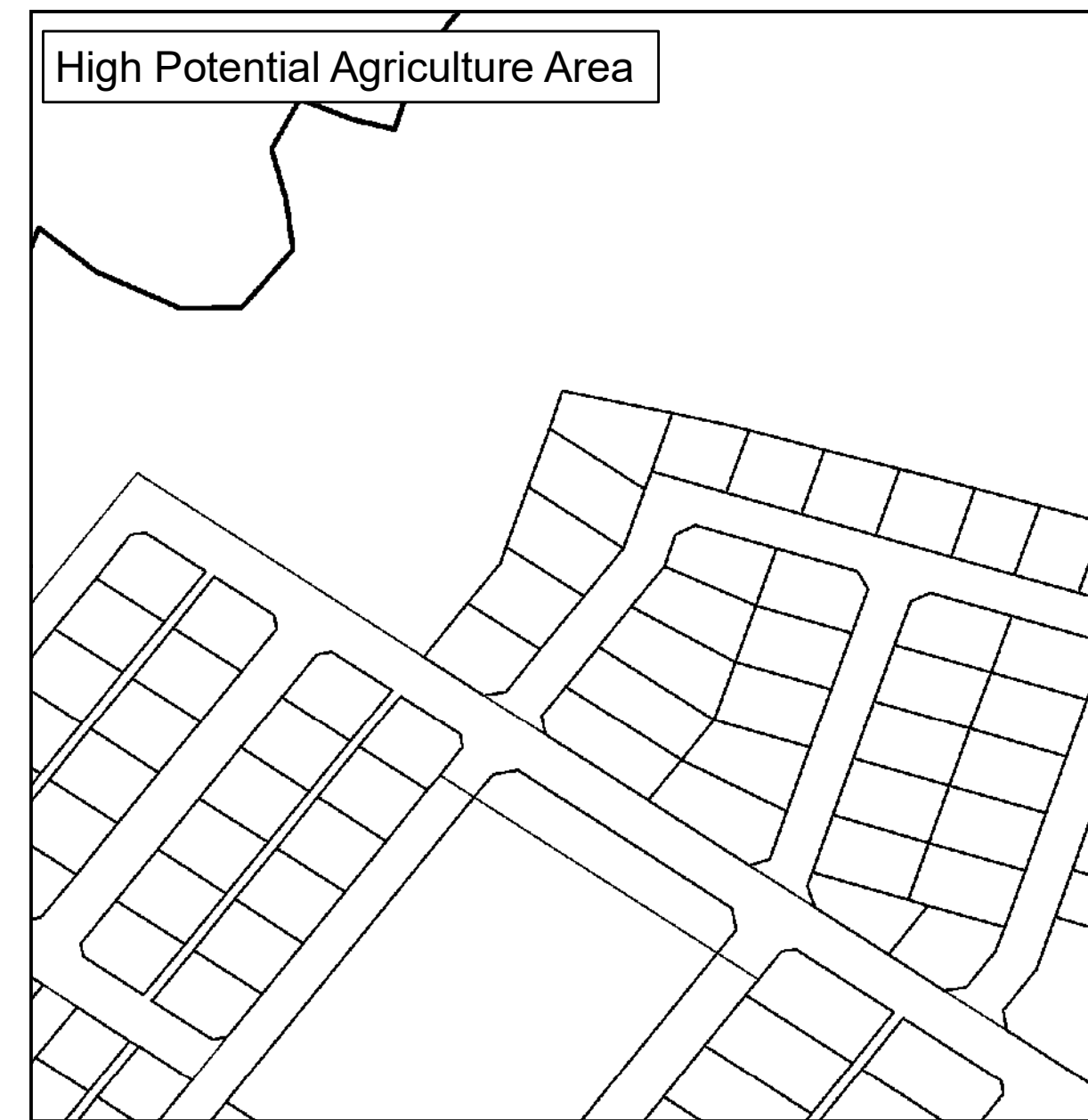
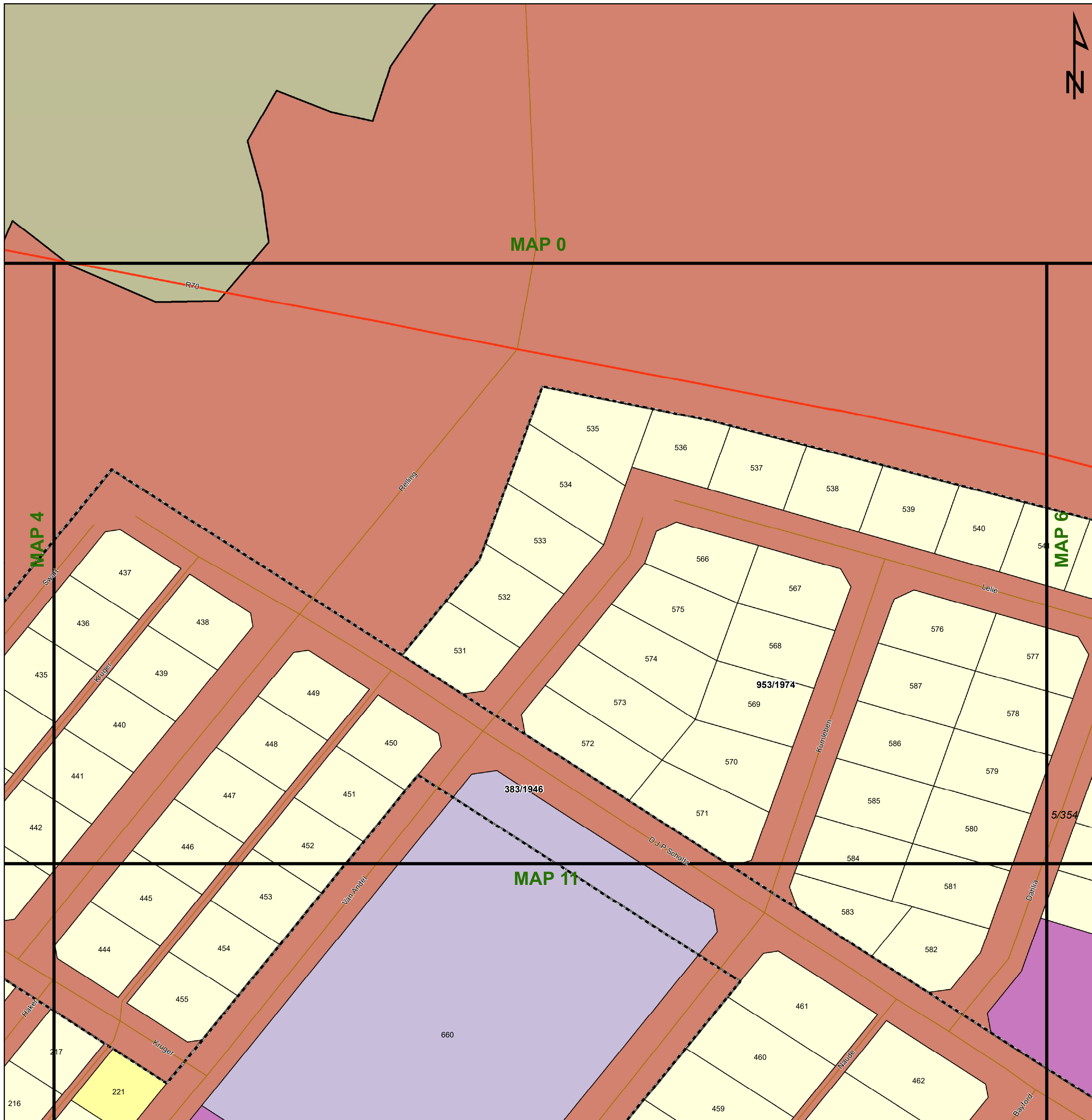
agriculture, land reform & rural development
Department: Agriculture, Land Reform and Rural Development
REPUBLIC OF SOUTH AFRICA



Key:

Heritage Site	Railway Lines	Rivers	General Plans	Farm Portion	Formal Protected Areas	High Potential Agriculture Area	Environmental Parameters	Ecological Support Area One
Cities/Towns	Eskom HV Lines	Secondary Road	Stand	Parent Farm	Nature Reserve	High Potential Agricultural Area	Protected Area	Ecological Support Area Two
20m Contours	Main Road	National Road	Holding	Dams	Critical Biodiversity Area One	Critical Biodiversity Area Two	Other Natural Areas	





Legend

Land Use Zoning

- Conservation
- Open Space I
- Open Space II
- Agricultural
- Smallholding
- Residential I
- Residential II
- General Residential
- Leisure Residential
- Resort
- Tourism
- Education
- Religious Purposes
- Institution
- Cemetery Use
- Municipal Purposes
- Government Purposes
- Municipal Townlands
- Special Use
- Business I
- Business II
- General Industrial
- Noxious Industry
- Extractive Industry
- Surface Infrastructure
- Roads & Streets
- Transportation Services

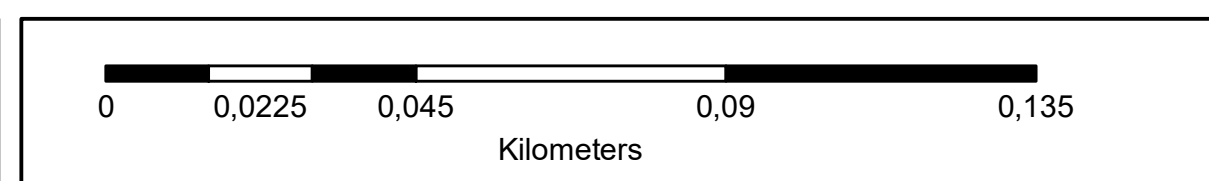
 **agriculture, land reform & rural development**
Department: Agriculture, Land Reform and Rural Development
REPUBLIC OF SOUTH AFRICA

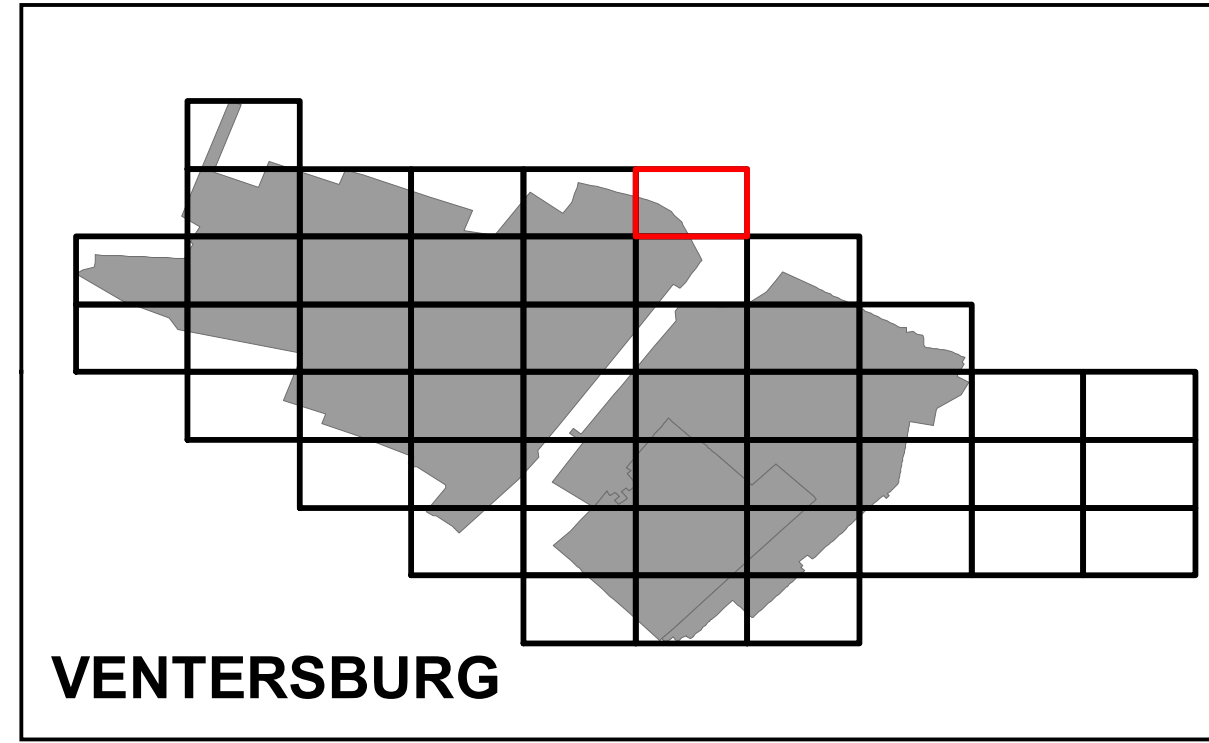
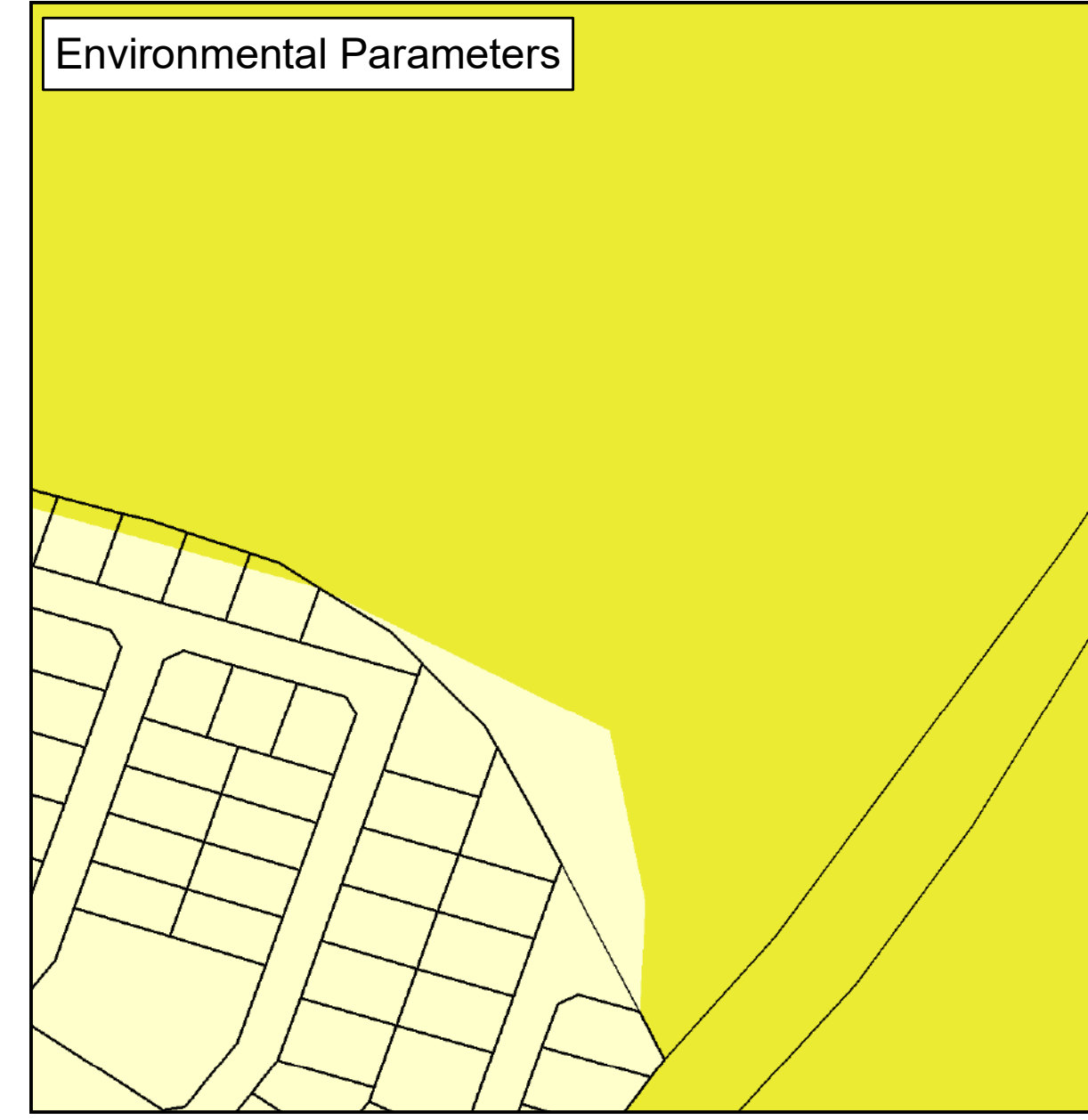
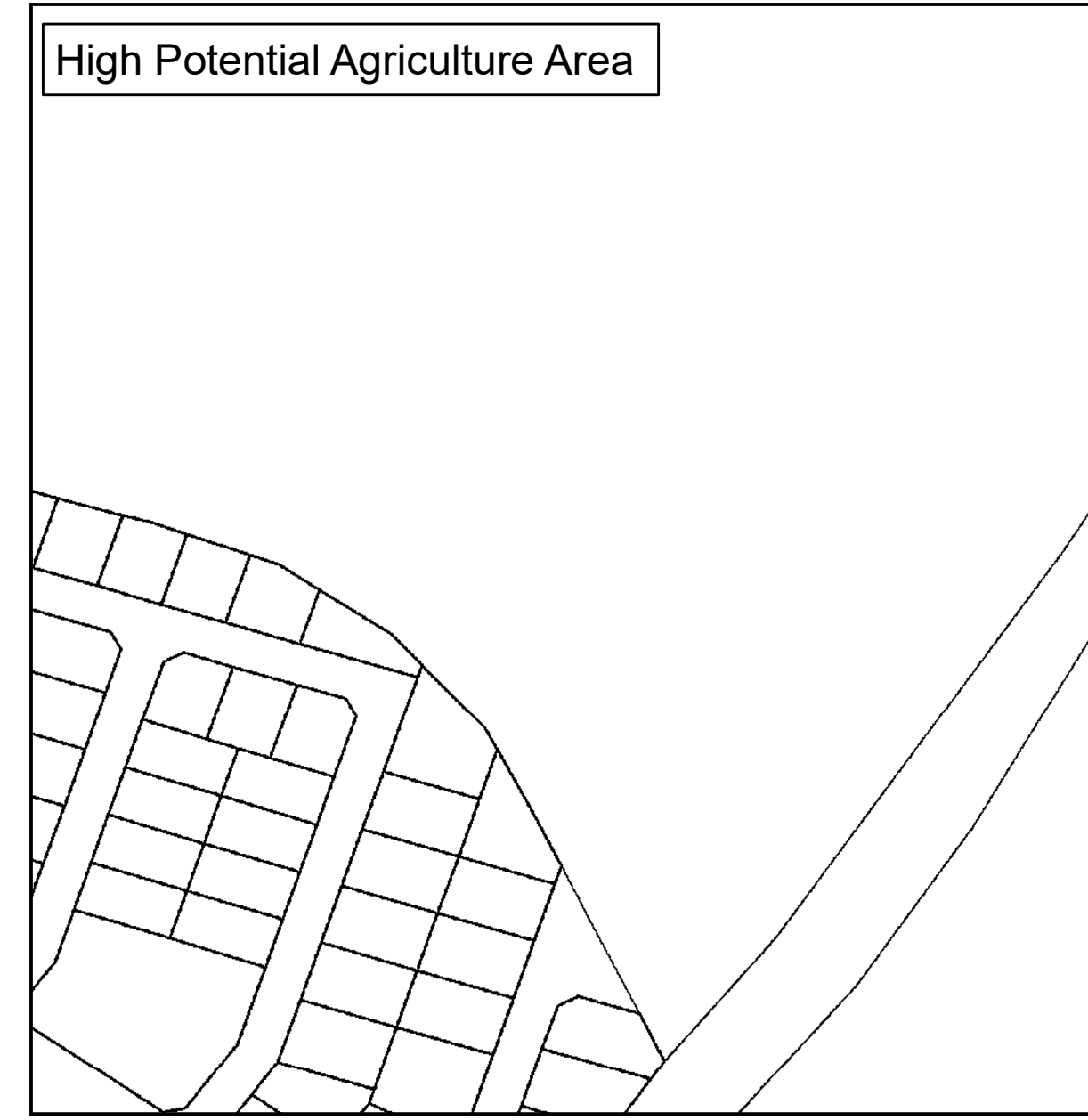
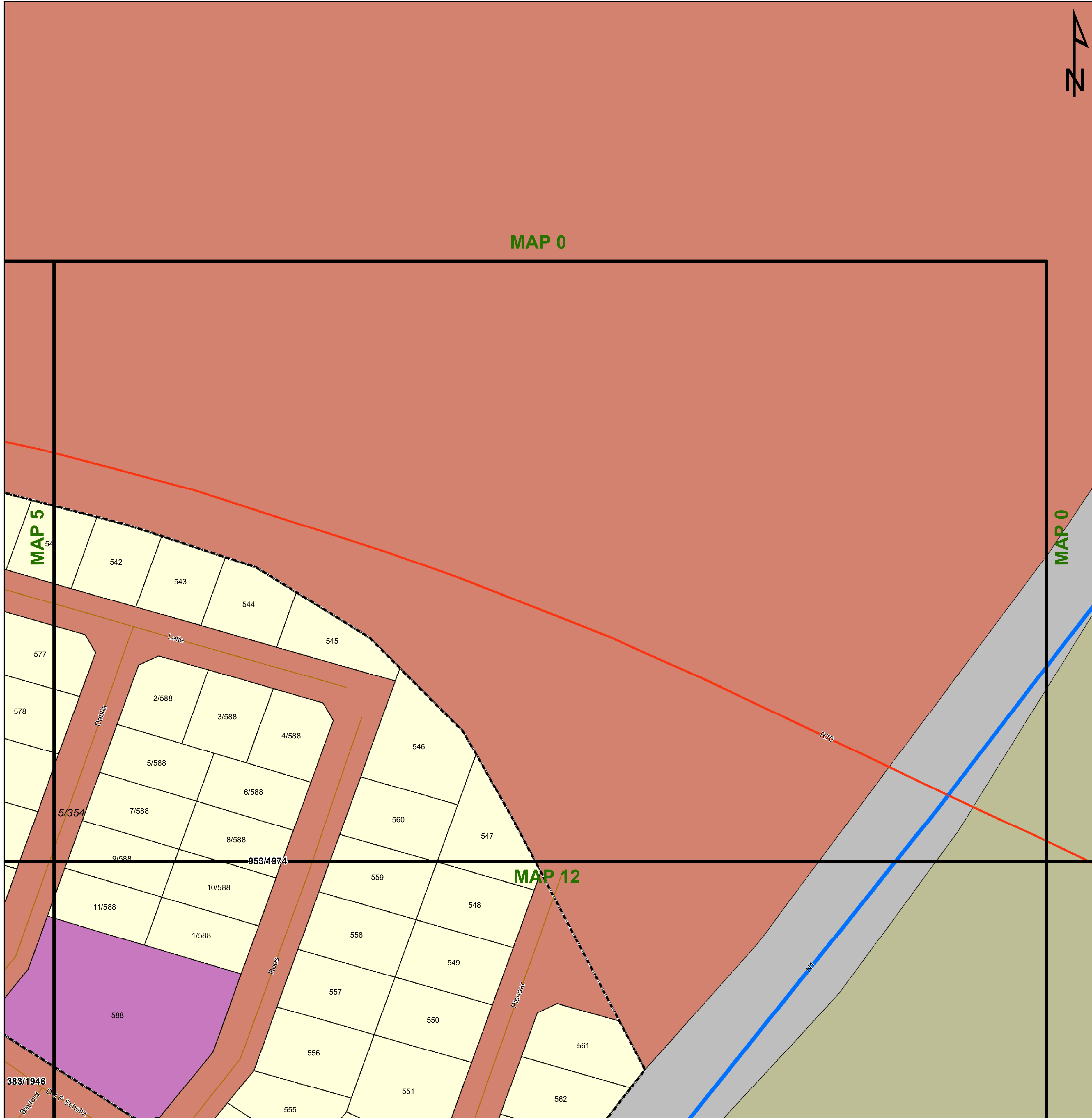
 **MATJHABENG**
Local Municipality

 **MVD Kalahari**

Key:

Heritage Site	Railway Lines	Rivers	General Plans	Farm Portion	Formal Protected Areas	High Potential Agriculture Area	Environmental Parameters	Ecological Support Area One
Cities/Towns	Eskom HV Lines	Secondary Road	Stand	Parent Farm	Nature Reserve	Cadastral	Protected Area	Ecological Support Area Two
National Road	Main Road	Dams	Holding	Dams	High Potential Agricultural Area	Critical Biodiversity Area One	Critical Biodiversity Area Two	Other Natural Areas





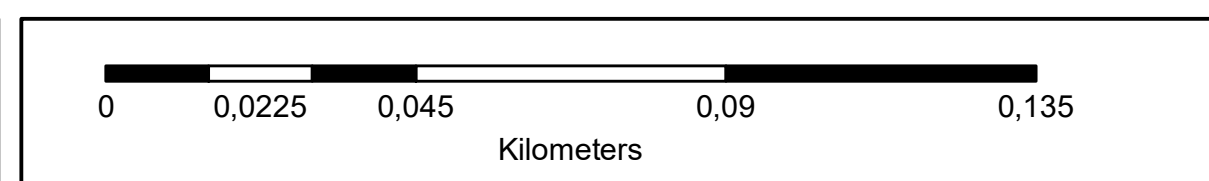
Legend

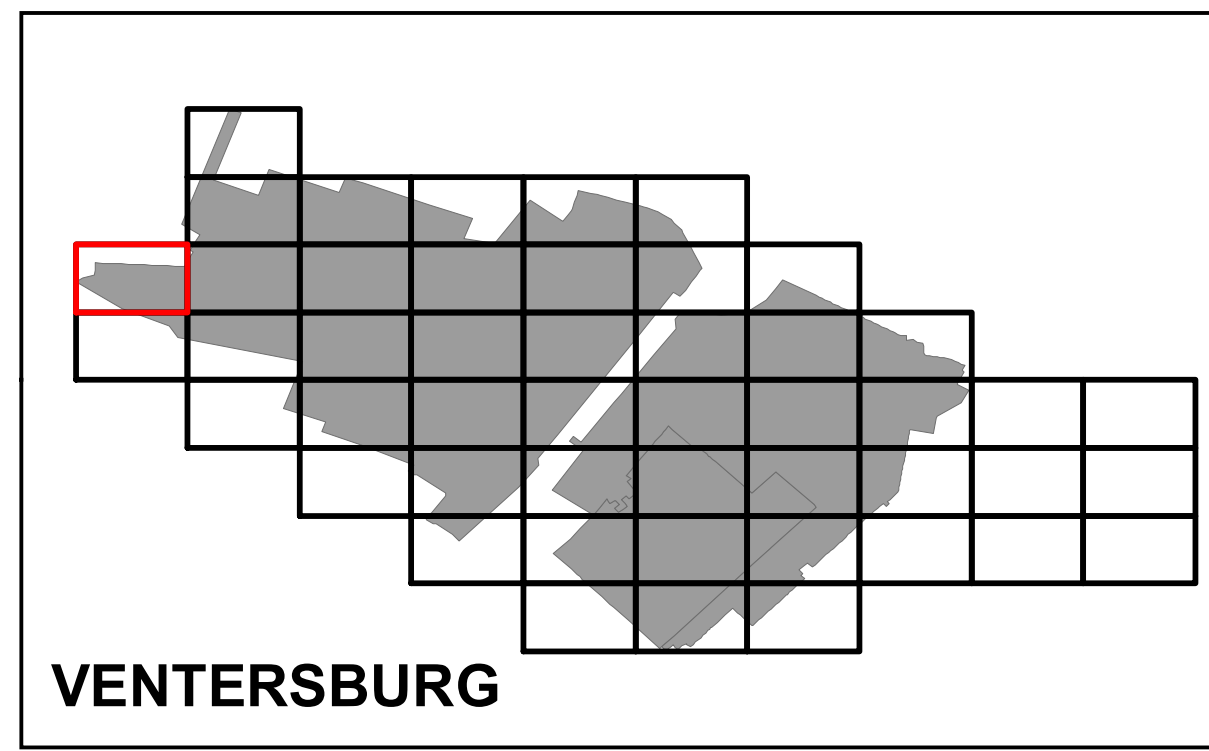
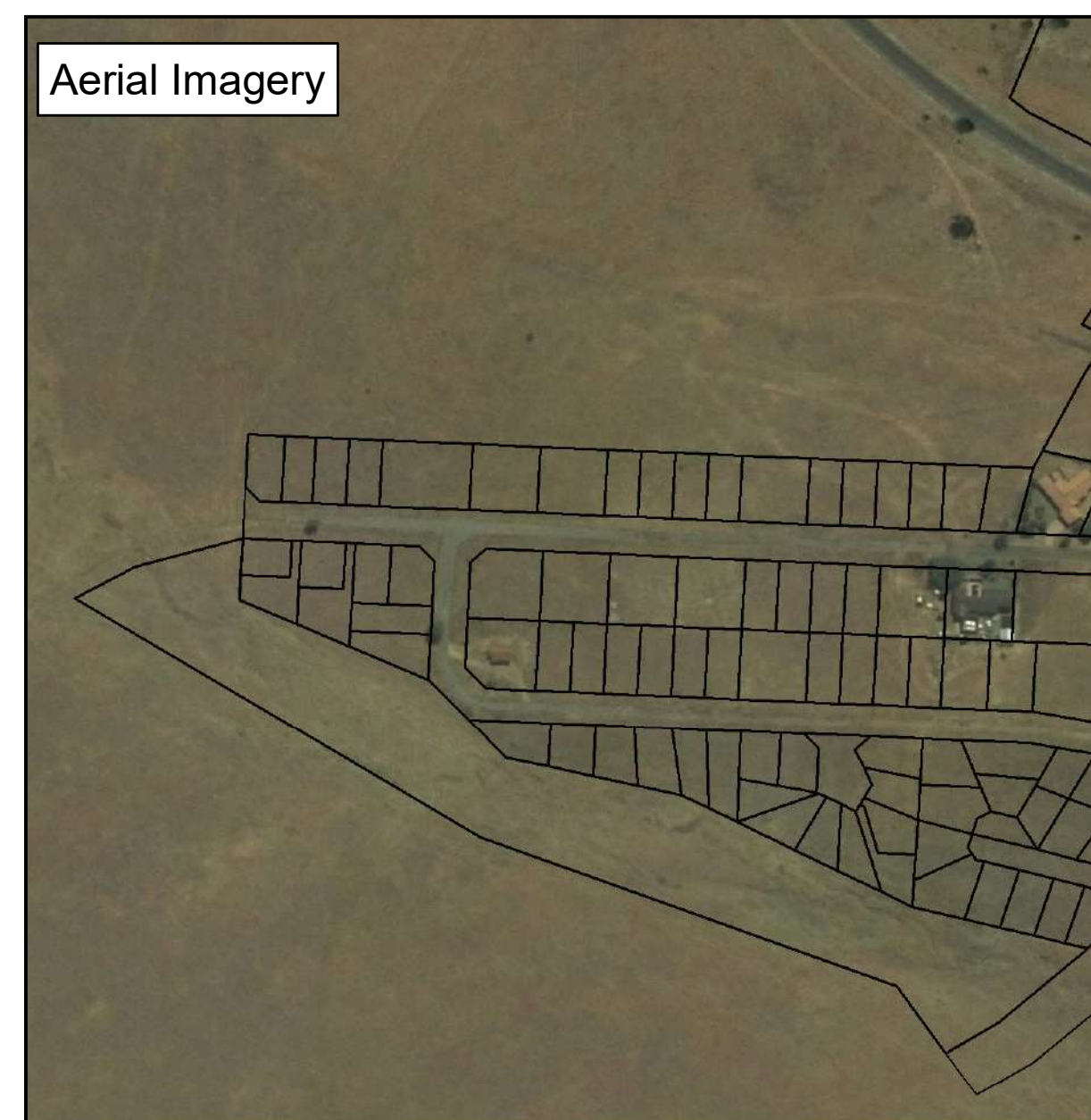
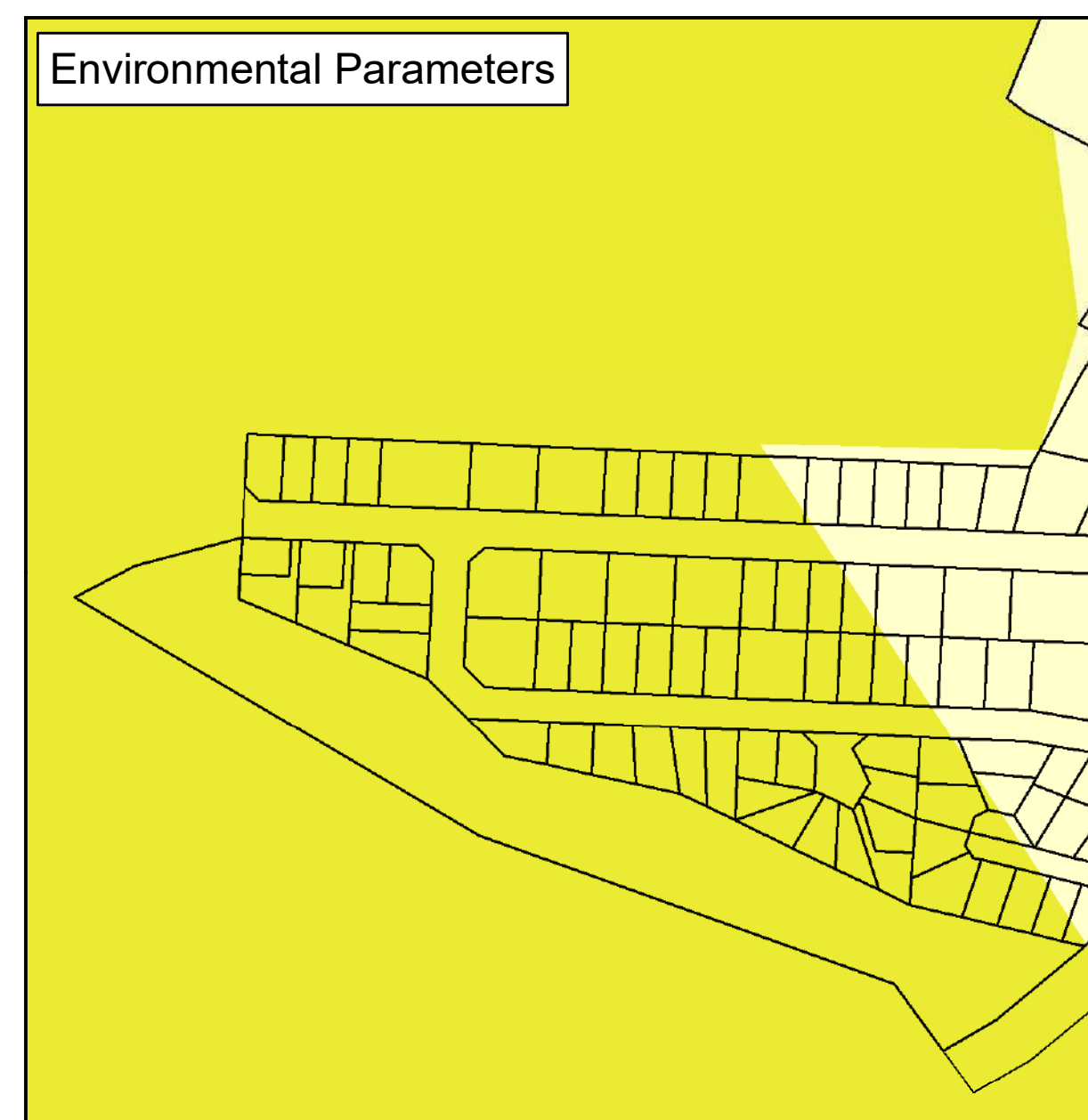
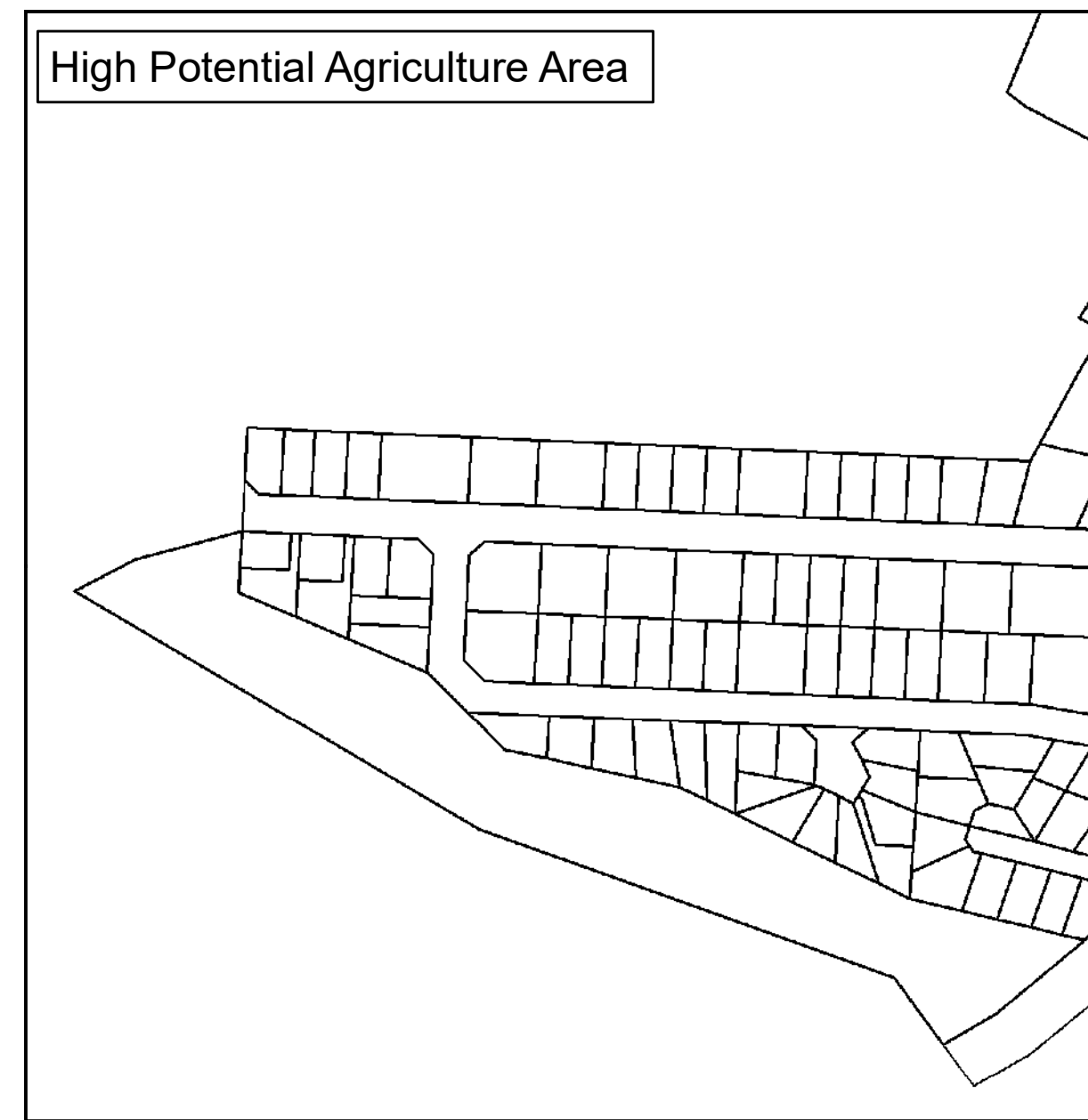
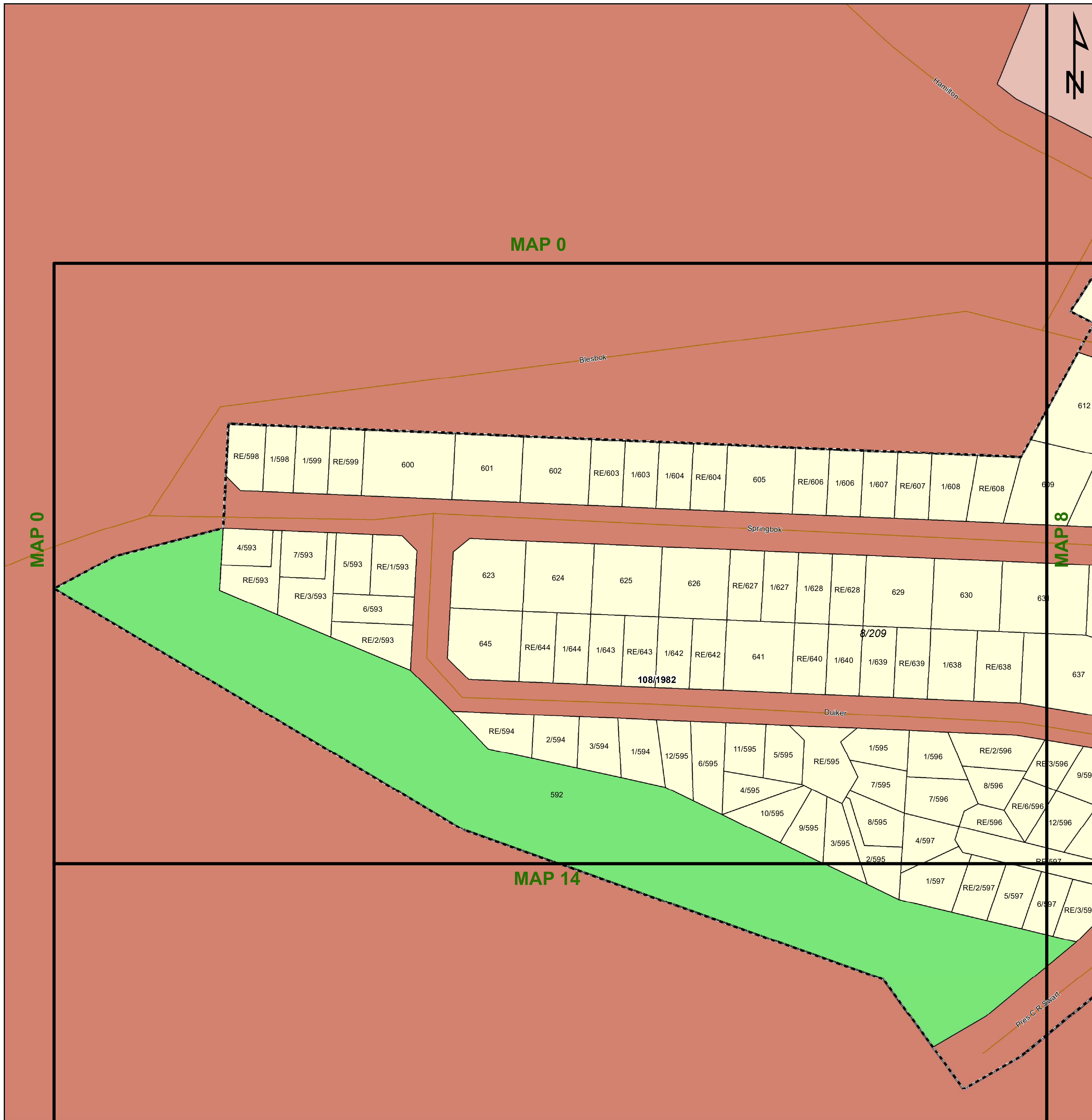
Land Use Zoning

- Conservation
- Open Space I
- Open Space II
- Agricultural
- Smallholding
- Residential I
- Residential II
- General Residential
- Leisure Residential
- Resort
- Tourism
- Education
- Religious Purposes
- Institution
- Cemetery Use
- Municipal Purposes
- Government Purposes
- Municipal Townlands
- Special Use
- Business I
- Business II
- General Industrial
- Noxious Industry
- Extractive Industry
- Surface Infrastructure
- Roads & Streets
- Transportation Services

Key:

Heritage Site	Railway Lines	Rivers	General Plans	Farm Portion	Formal Protected Areas	High Potential Agriculture Area	Environmental Parameters	Ecological Support Area One
Cities/Towns	Eskom HV Lines	Secondary Road	Stand	Parent Farm	Nature Reserve	Cadastral	Protected Area	Ecological Support Area Two
	20m Contours	Main Road	Holding	Dams		High Potential Agricultural Area	Critical Biodiversity Area One	Other Natural Areas
	National Road						Critical Biodiversity Area Two	





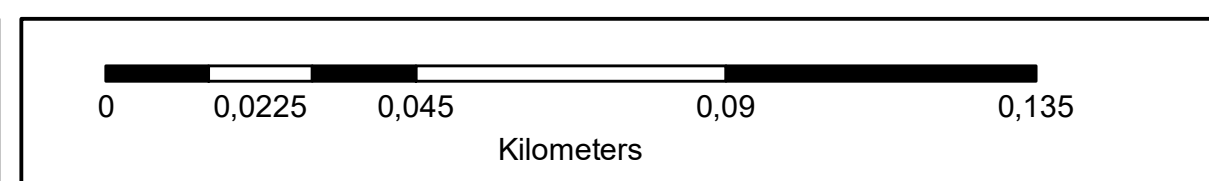
Legend

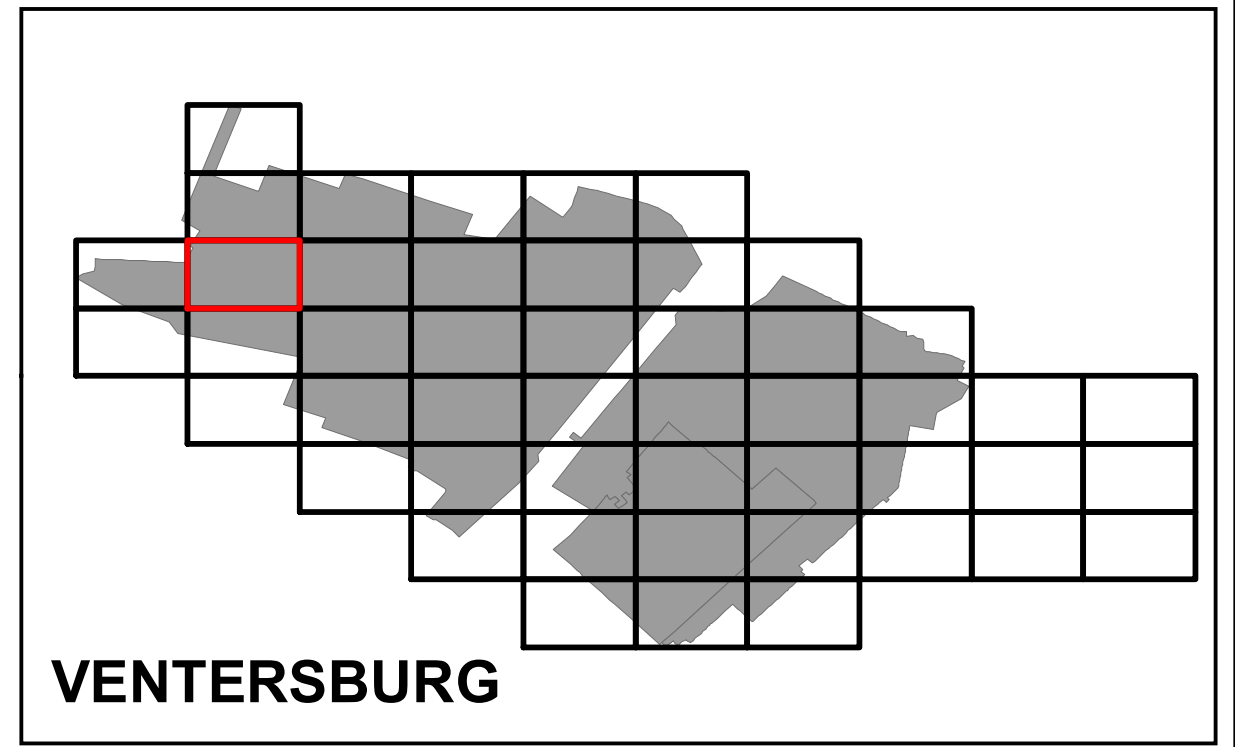
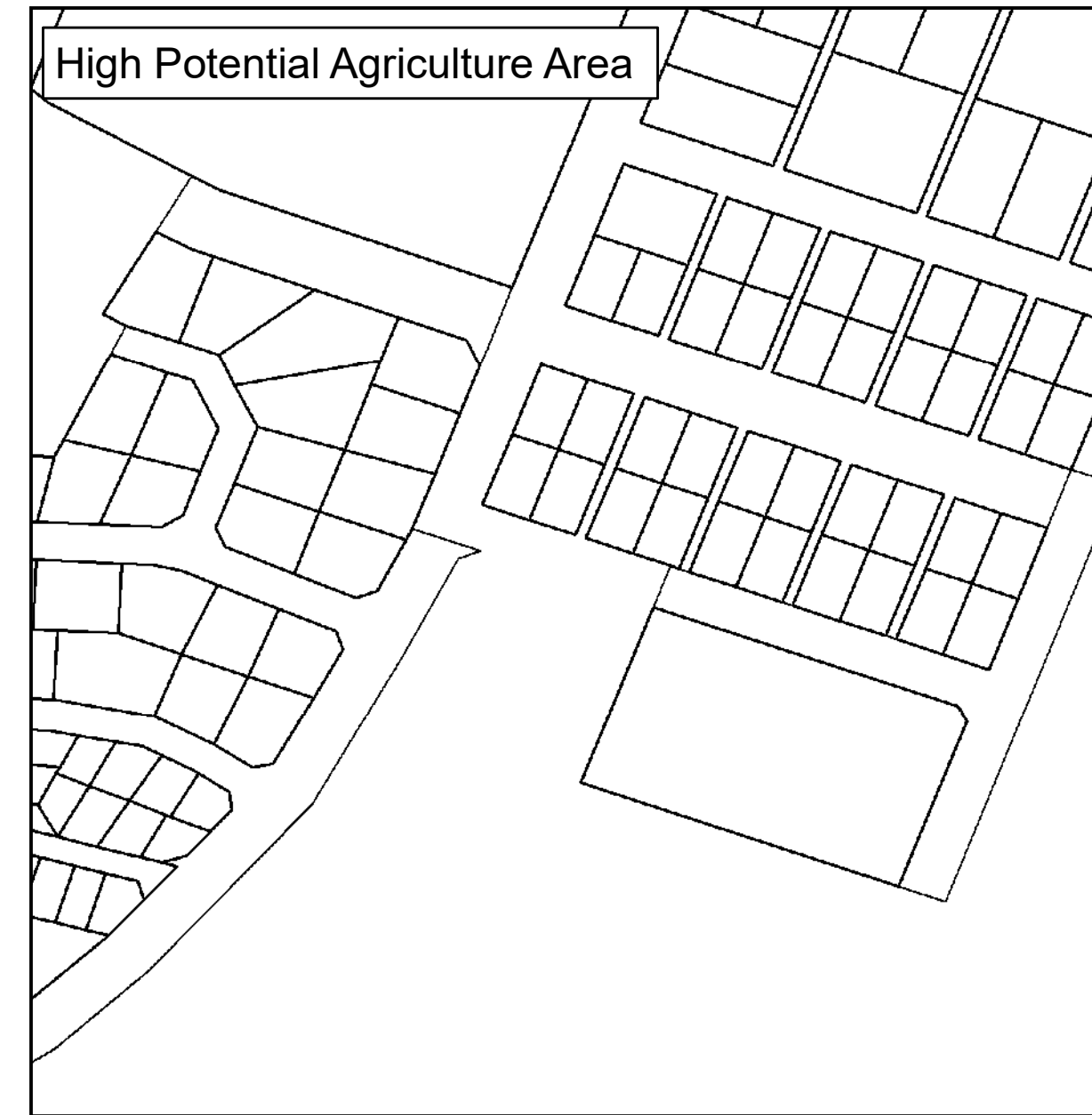
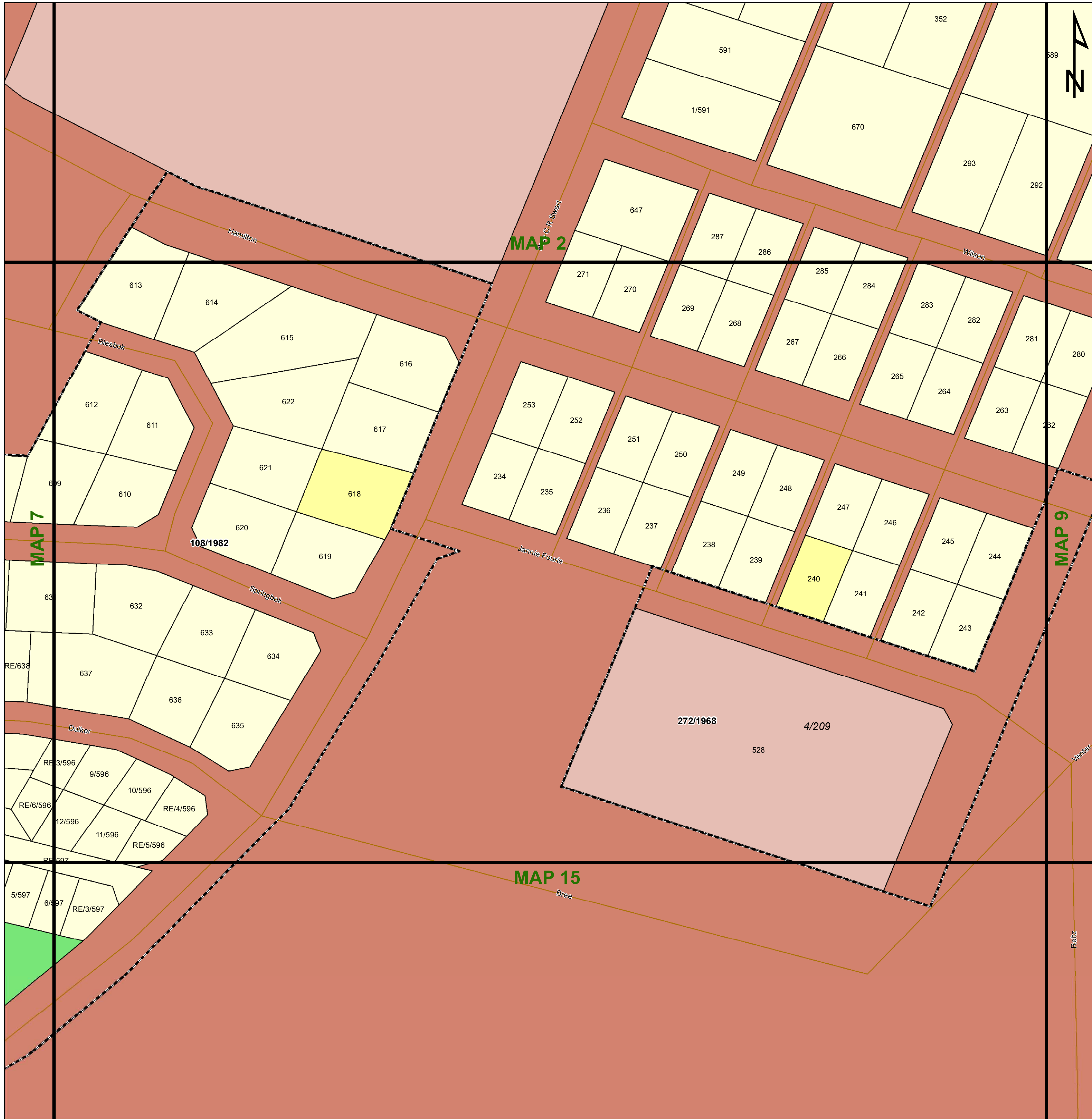
Land Use Zoning

- Conservation
- Open Space I
- Open Space II
- Agricultural
- Smallholding
- Residential I
- Residential II
- General Residential
- Leisure Residential
- Resort
- Tourism
- Education
- Religious Purposes
- Institution
- Cemetery Use
- Municipal Purposes
- Government Purposes
- Municipal Townlands
- Special Use
- Business I
- Business II
- General Industrial
- Noxious Industry
- Extractive Industry
- Surface Infrastructure
- Roads & Streets
- Transportation Services

Key:

Heritage Site	Railway Lines	Rivers	General Plans	Farm Portion	Formal Protected Areas	High Potential Agriculture Area	Environmental Parameters	Ecological Support Area One
Cities/Towns	Eskom HV Lines	Secondary Road	Stand	Parent Farm	Nature Reserve	Cadastral	Protected Area	Ecological Support Area Two
	20m Contours	Main Road	Holding	Dams		High Potential Agricultural Area	Critical Biodiversity Area One	Other Natural Areas
	National Road						Critical Biodiversity Area Two	





Legend

Land Use Zoning

- Conservation
- Open Space I
- Open Space II
- Agricultural
- Smallholding
- Residential I
- Residential II
- General Residential
- Leisure Residential
- Resort
- Tourism
- Education
- Religious Purposes
- Institution
- Cemetery Use
- Municipal Purposes
- Government Purposes
- Municipal Townlands
- Special Use
- Business I
- Business II
- General Industrial
- Noxious Industry
- Extractive Industry
- Surface Infrastructure
- Roads & Streets
- Transportation Services

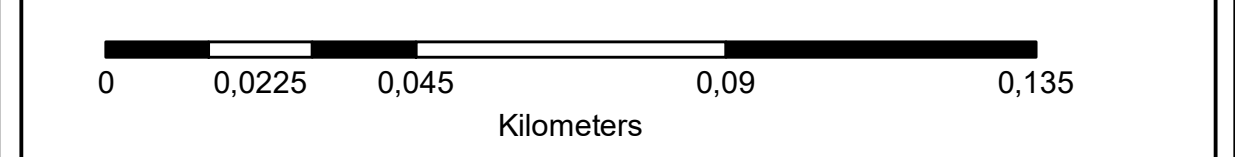
 **agriculture, land reform & rural development**
Department: Agriculture, Land Reform and Rural Development
REPUBLIC OF SOUTH AFRICA

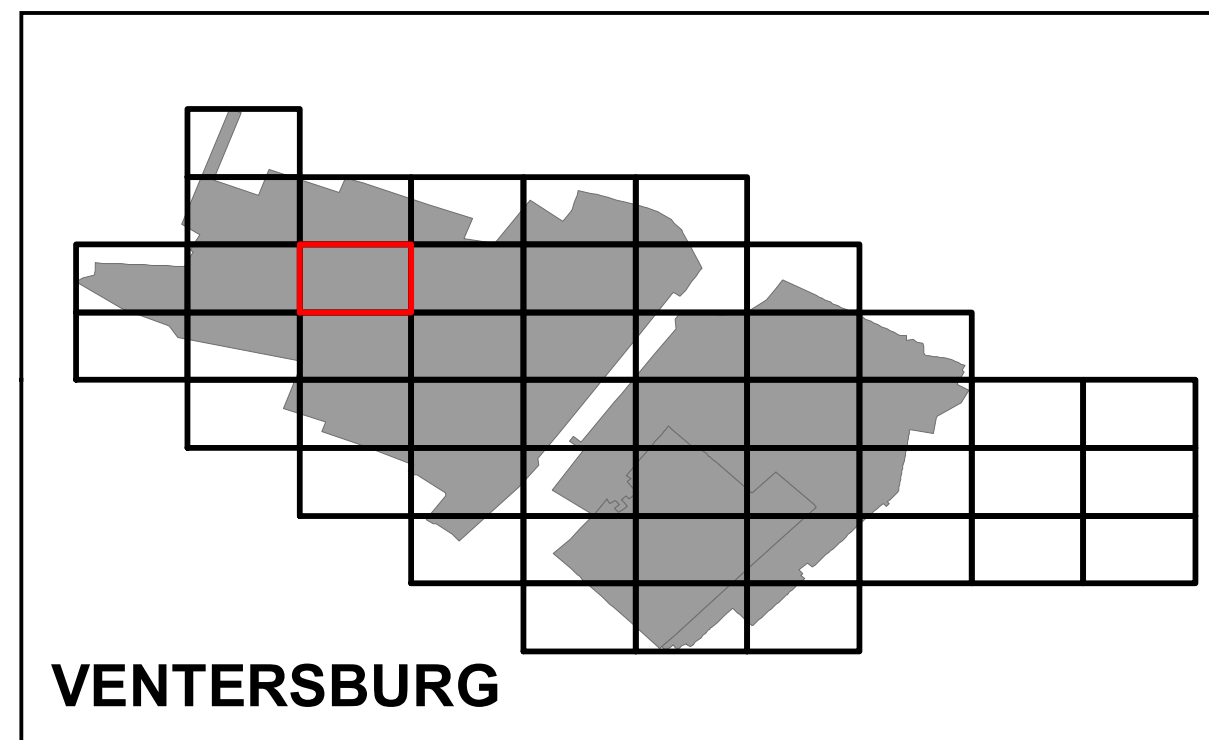
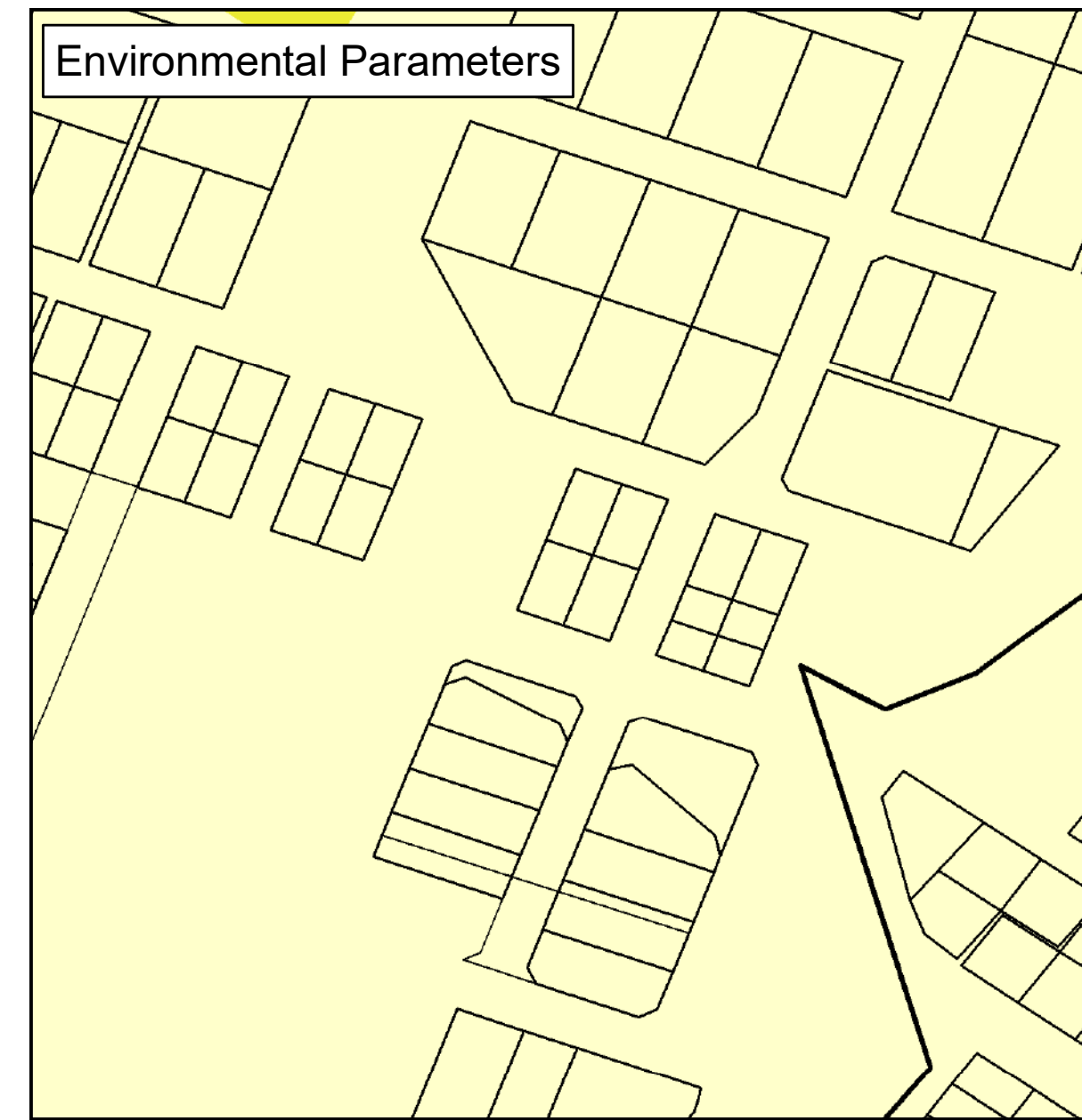
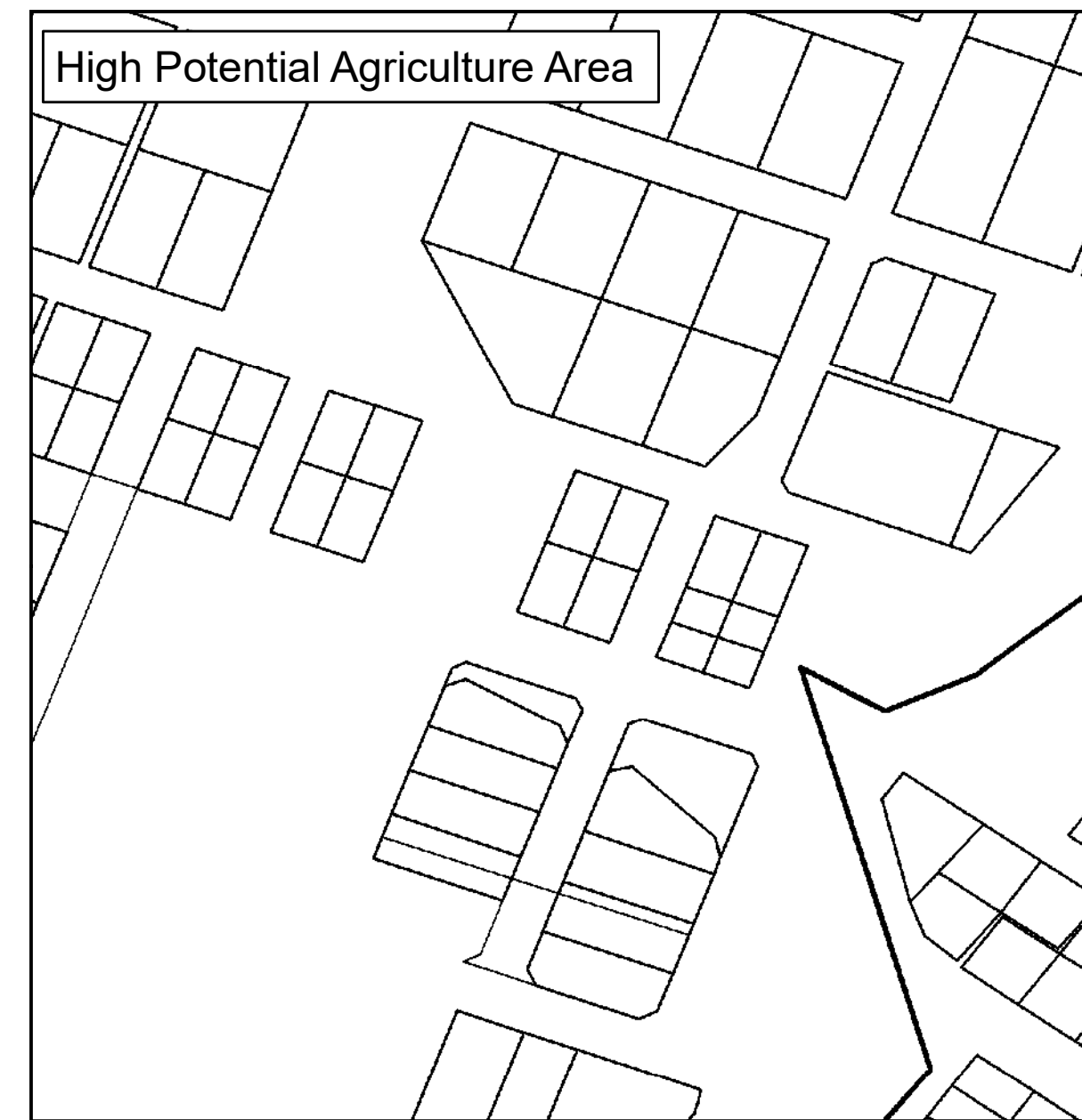
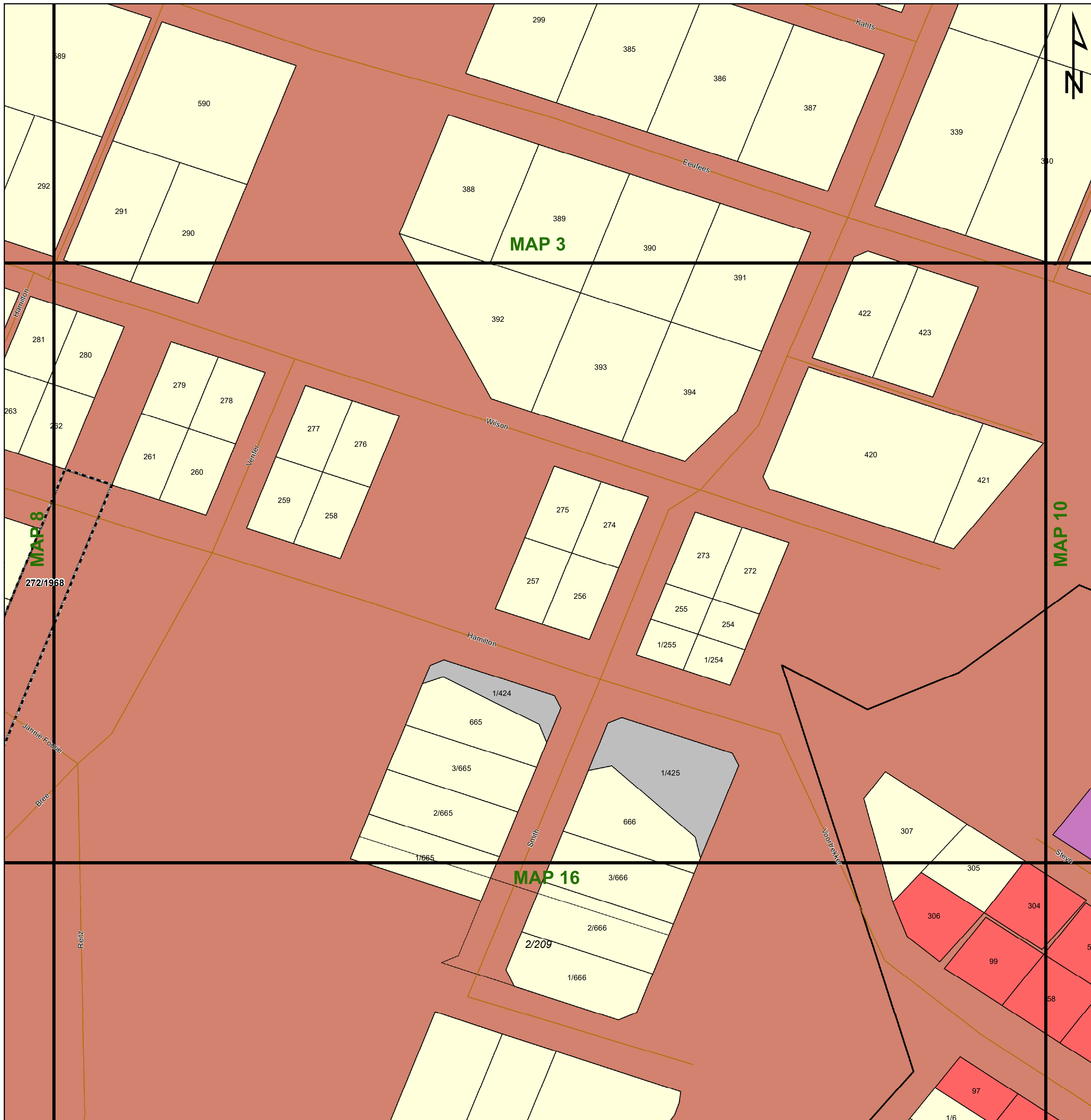
 **MATJHABENG**
Local Municipality

 **MVD Kalahari**

Key:

Heritage Site	Railway Lines	Rivers	General Plans	Farm Portion	Formal Protected Areas	High Potential Agriculture Area	Environmental Parameters	Ecological Support Area One
Cities/Towns	Eskom HV Lines	Secondary Road	Stand	Parent Farm	Nature Reserve	High Potential Agricultural Area	Protected Area	Ecological Support Area Two
National Road	Main Road	Dams	Holding	Dams	Critical Biodiversity Area One	Critical Biodiversity Area Two	Other Natural Areas	





Legend

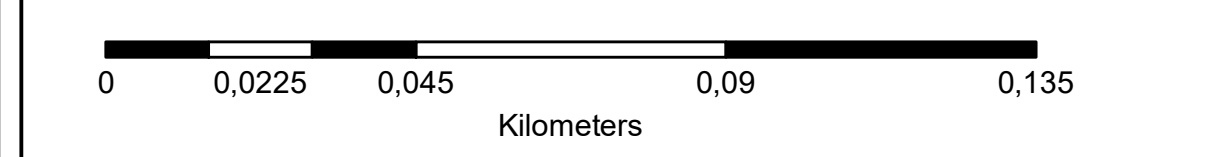
Land Use Zoning

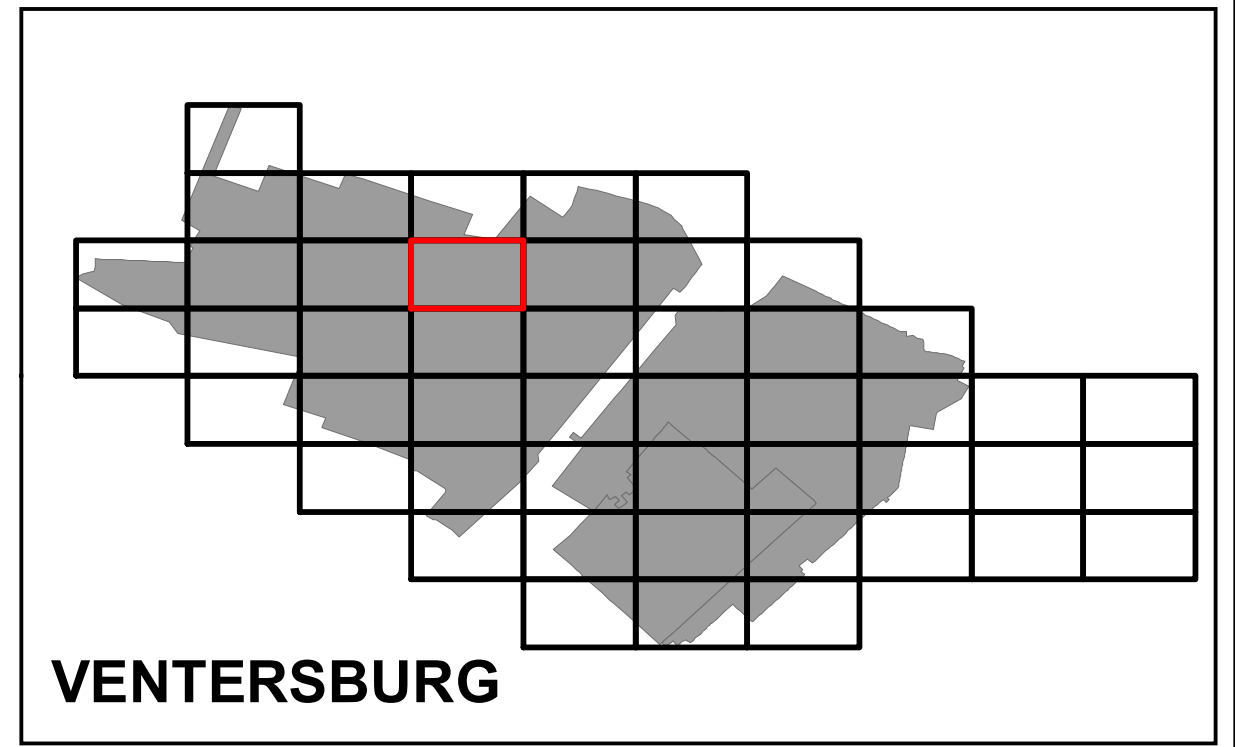
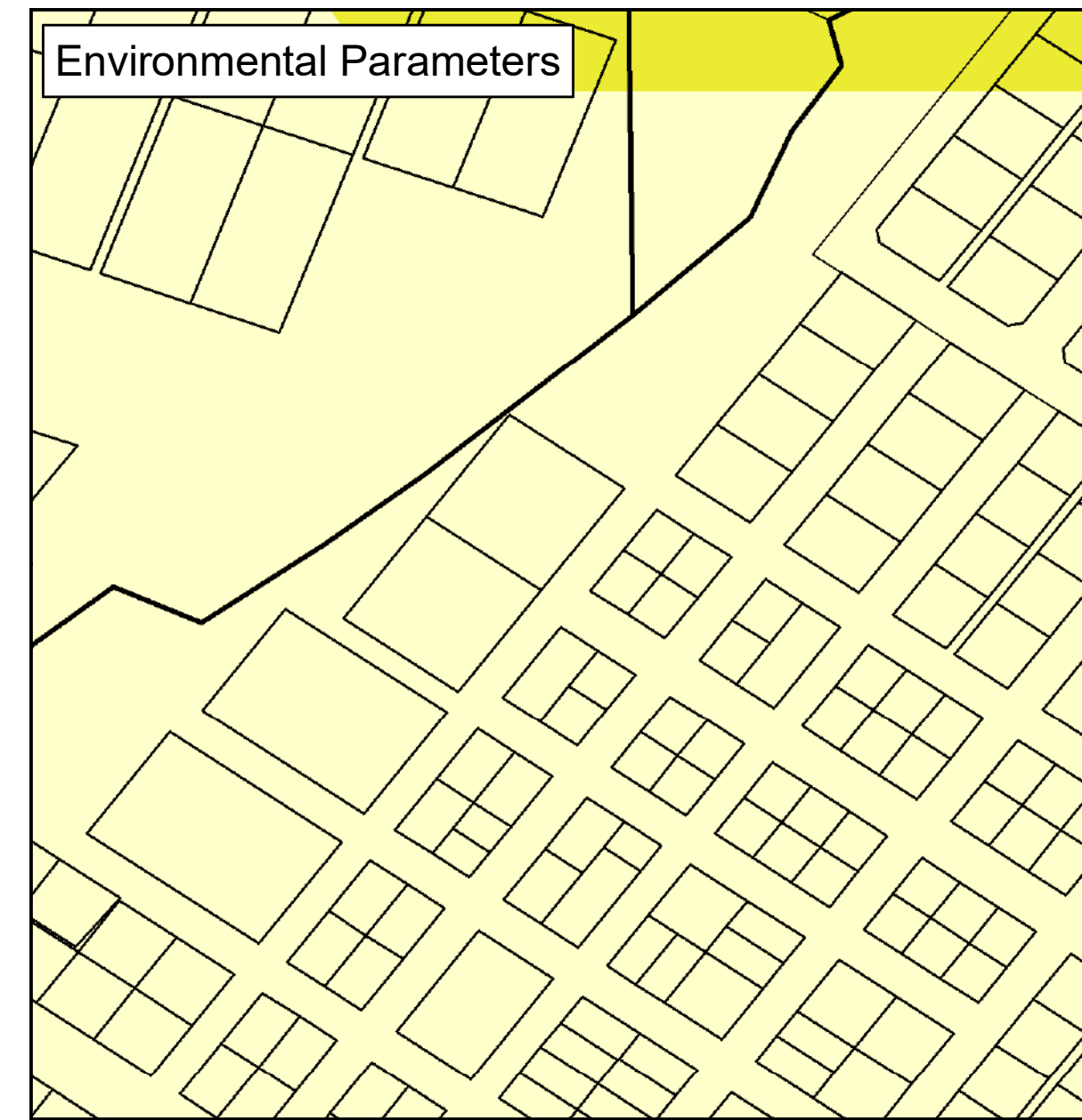
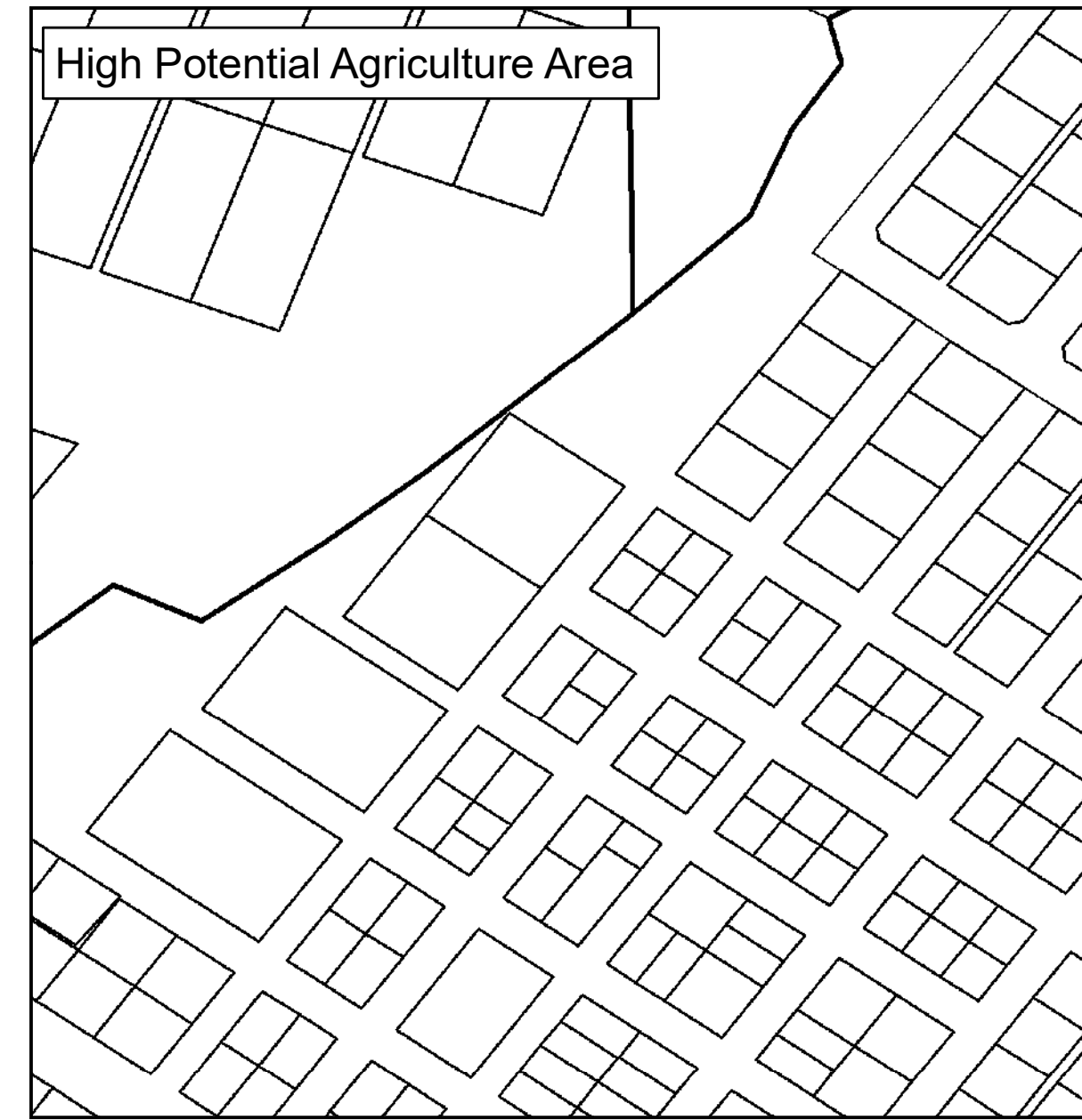
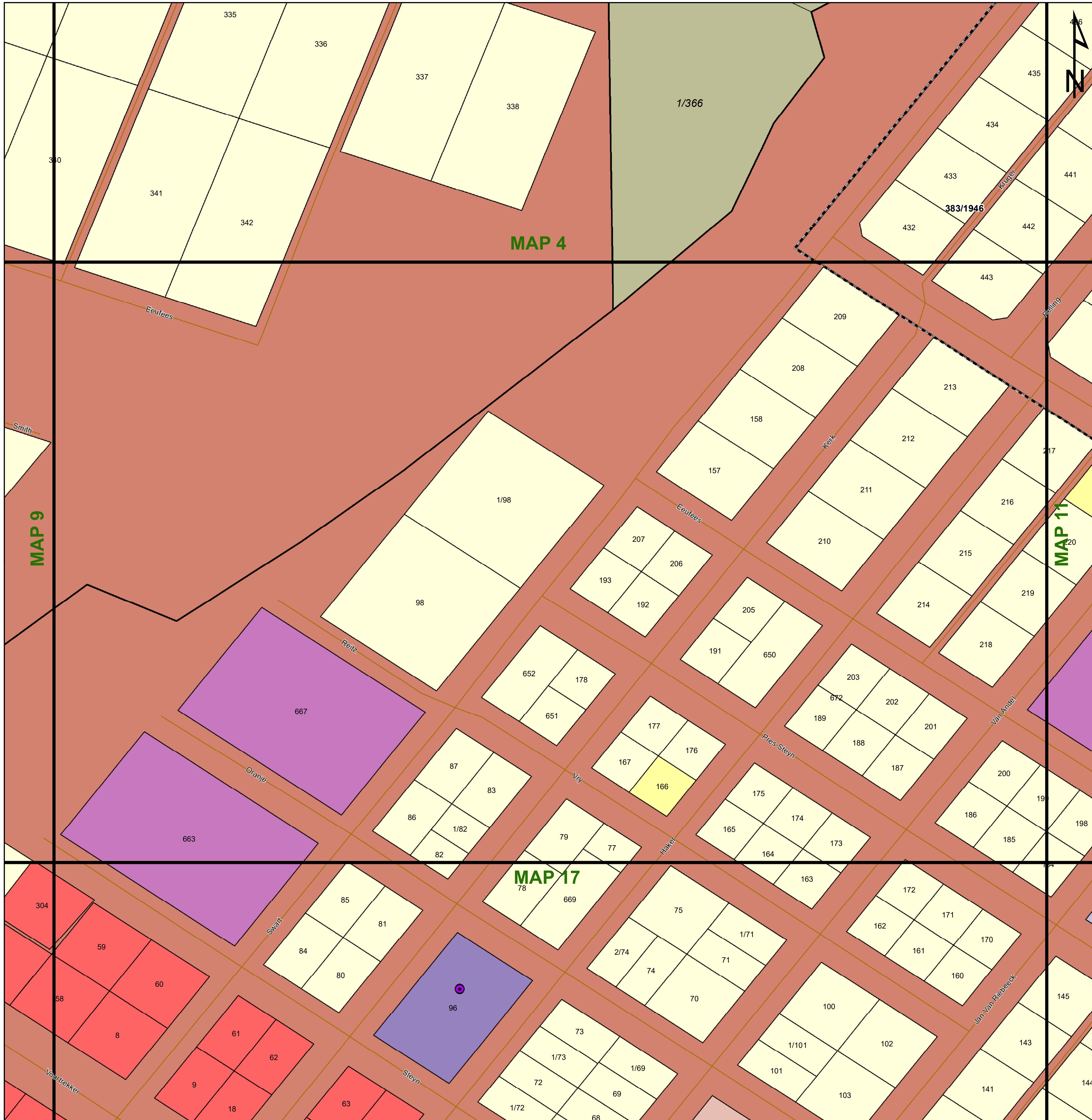
- Conservation
- Open Space I
- Open Space II
- Agricultural
- Smallholding
- Residential I
- Residential II
- General Residential
- Leisure Residential
- Resort
- Tourism
- Education
- Religious Purposes
- Institution
- Cemetery Use
- Municipal Purposes
- Government Purposes
- Municipal Townlands
- Special Use
- Business I
- Business II
- General Industrial
- Noxious Industry
- Extractive Industry
- Surface Infrastructure
- Roads & Streets
- Transportation Services



Key:

Heritage Site	Railway Lines	Rivers	General Plans	Farm Portion	Formal Protected Areas	High Potential Agriculture Area	Environmental Parameters	Ecological Support Area One
Cities/Towns	Eskom HV Lines	Secondary Road	Stand	Parent Farm	Nature Reserve	High Potential Agricultural Area	Protected Area	Ecological Support Area Two
20m Contours	Main Road	National Road	Holding	Dams	Critical Biodiversity Area One	Critical Biodiversity Area Two	Other Natural Areas	





Legend

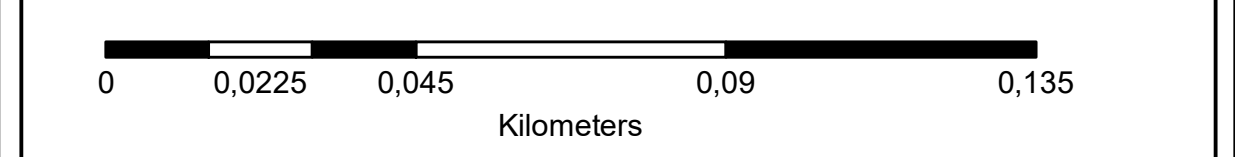
Land Use Zoning

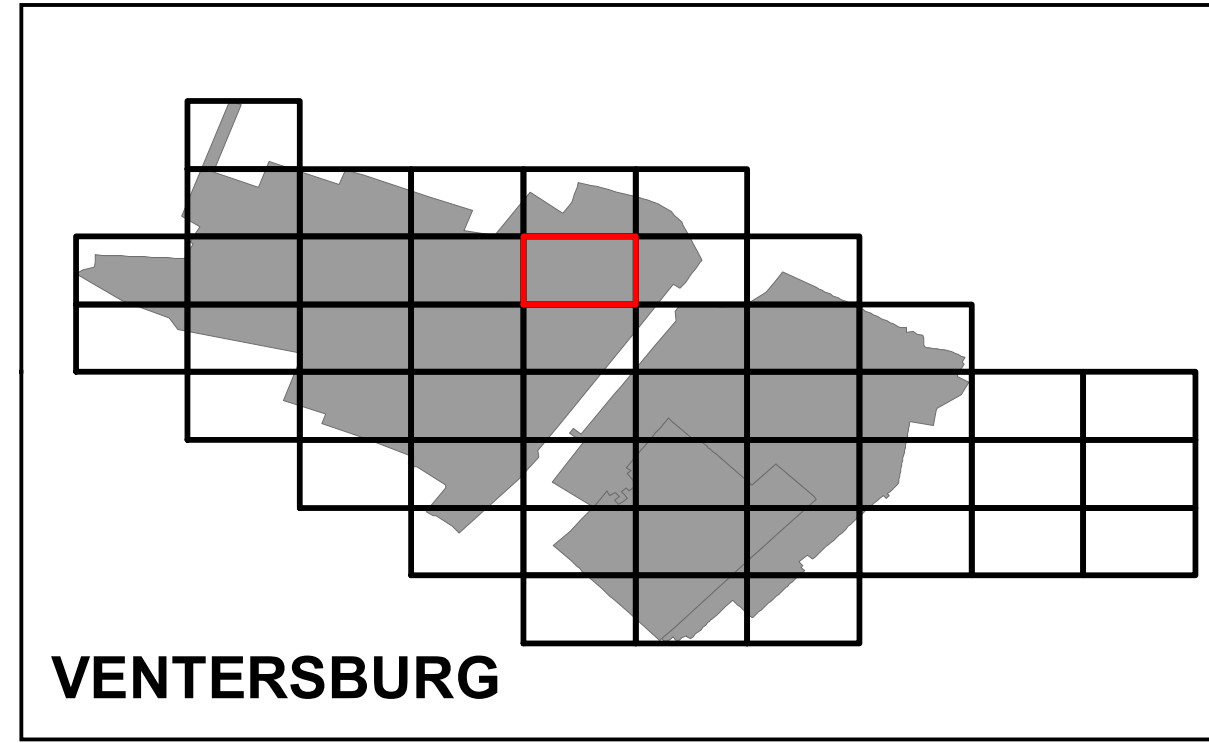

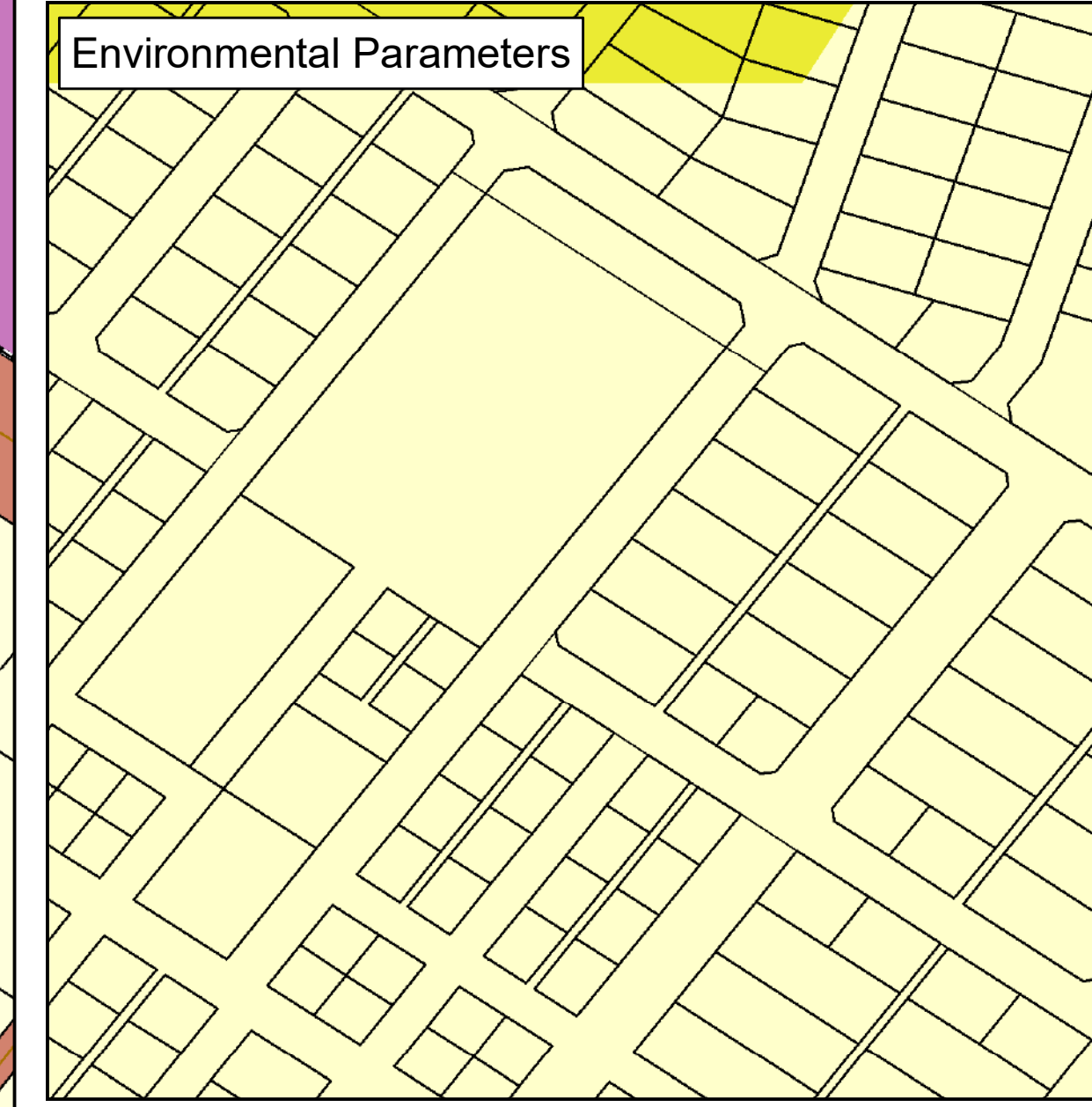
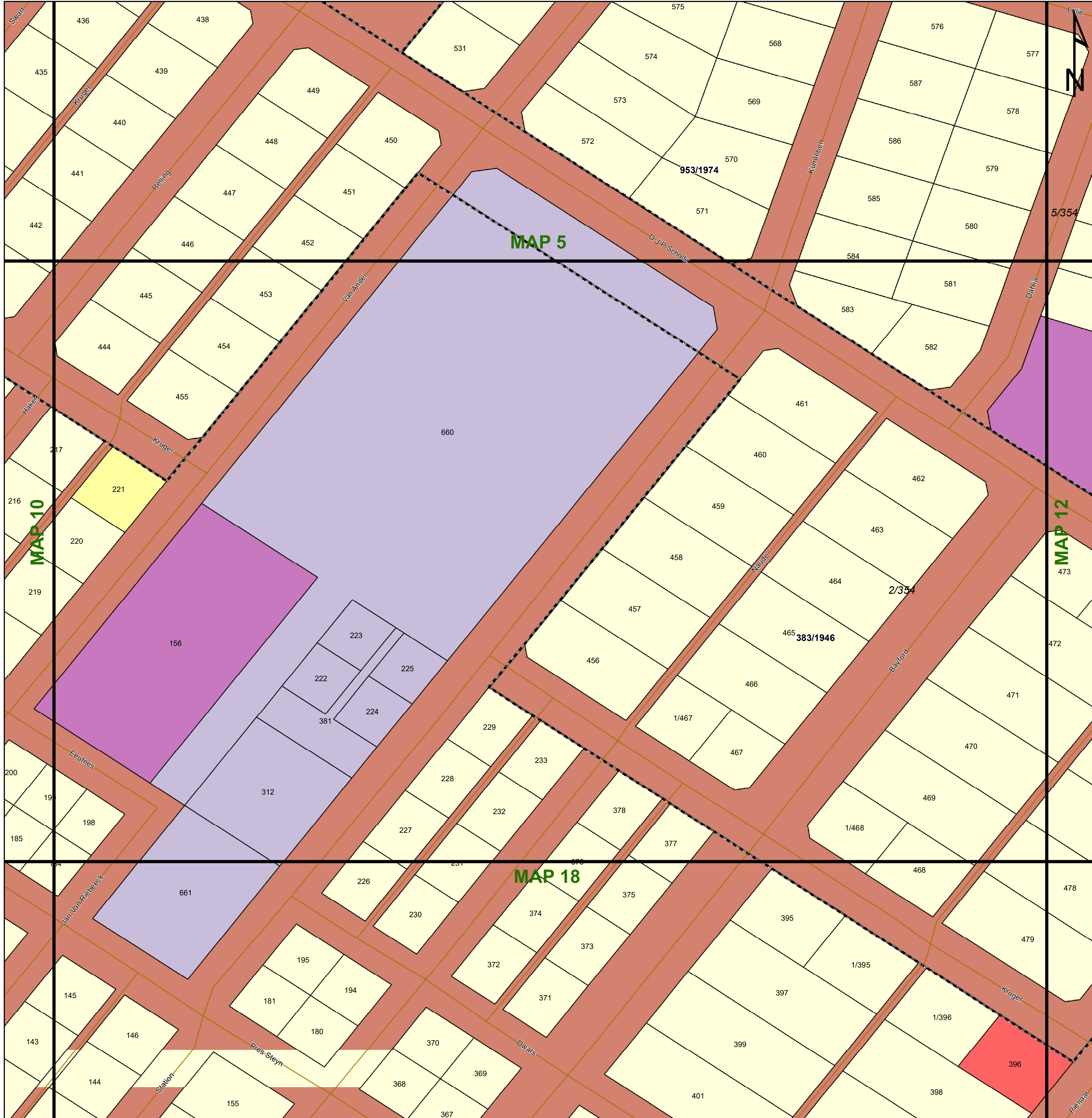
- Conservation
- Open Space I
- Open Space II
- Agricultural
- Smallholding
- Residential I
- Residential II
- General Residential
- Leisure Residential
- Resort
- Tourism
- Education
- Religious Purposes
- Institution
- Cemetery Use
- Municipal Purposes
- Government Purposes
- Municipal Townlands
- Special Use
- Business I
- Business II
- General Industrial
- Noxious Industry
- Extractive Industry
- Surface Infrastructure
- Roads & Streets
- Transportation Services



Key:

Heritage Site	Railway Lines	Rivers	General Plans	Farm Portion	Formal Protected Areas	High Potential Agriculture Area	Environmental Parameters	Ecological Support Area One
Cities/Towns	Eskom HV Lines	Secondary Road	Stand	Parent Farm	Nature Reserve	High Potential Agricultural Area	Protected Area	Ecological Support Area Two
20m Contours	Main Road	National Road	Holding	Dams	Critical Biodiversity Area One	Critical Biodiversity Area Two	Other Natural Areas	





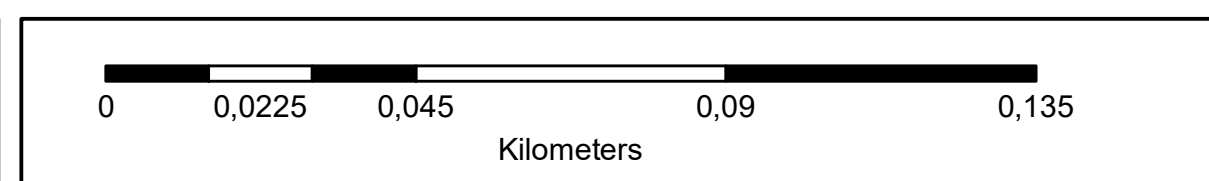
Legend

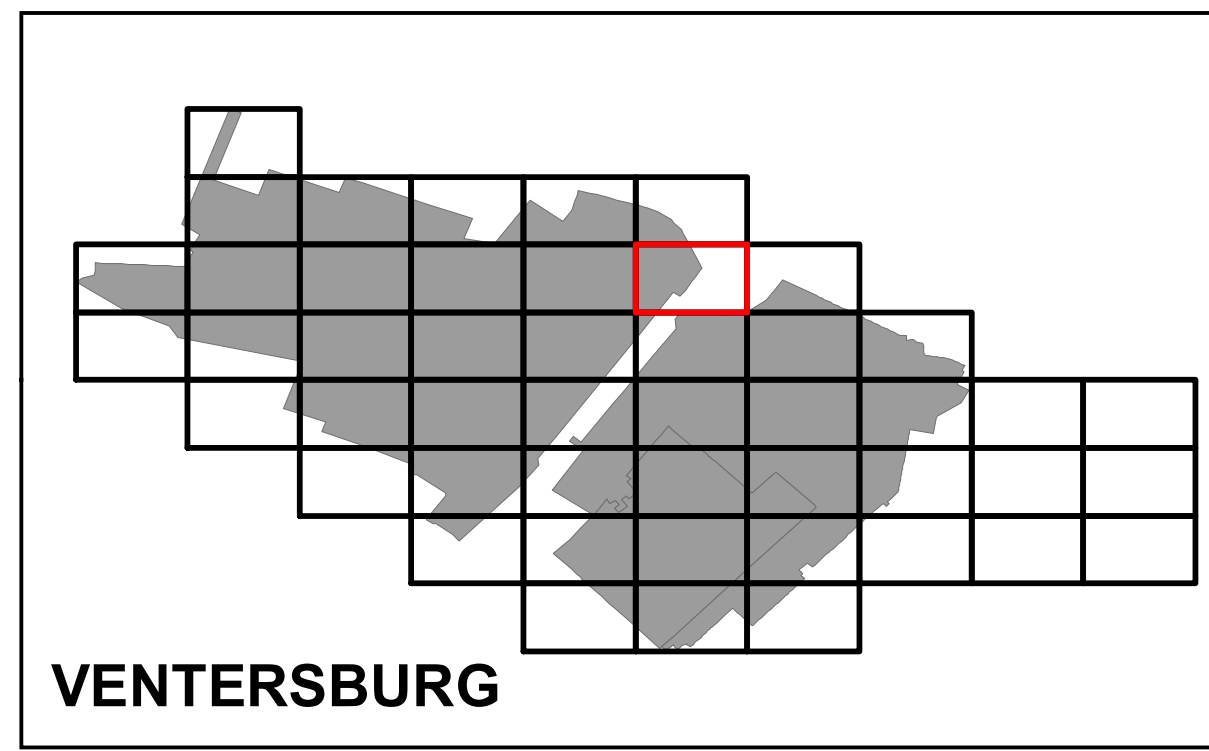

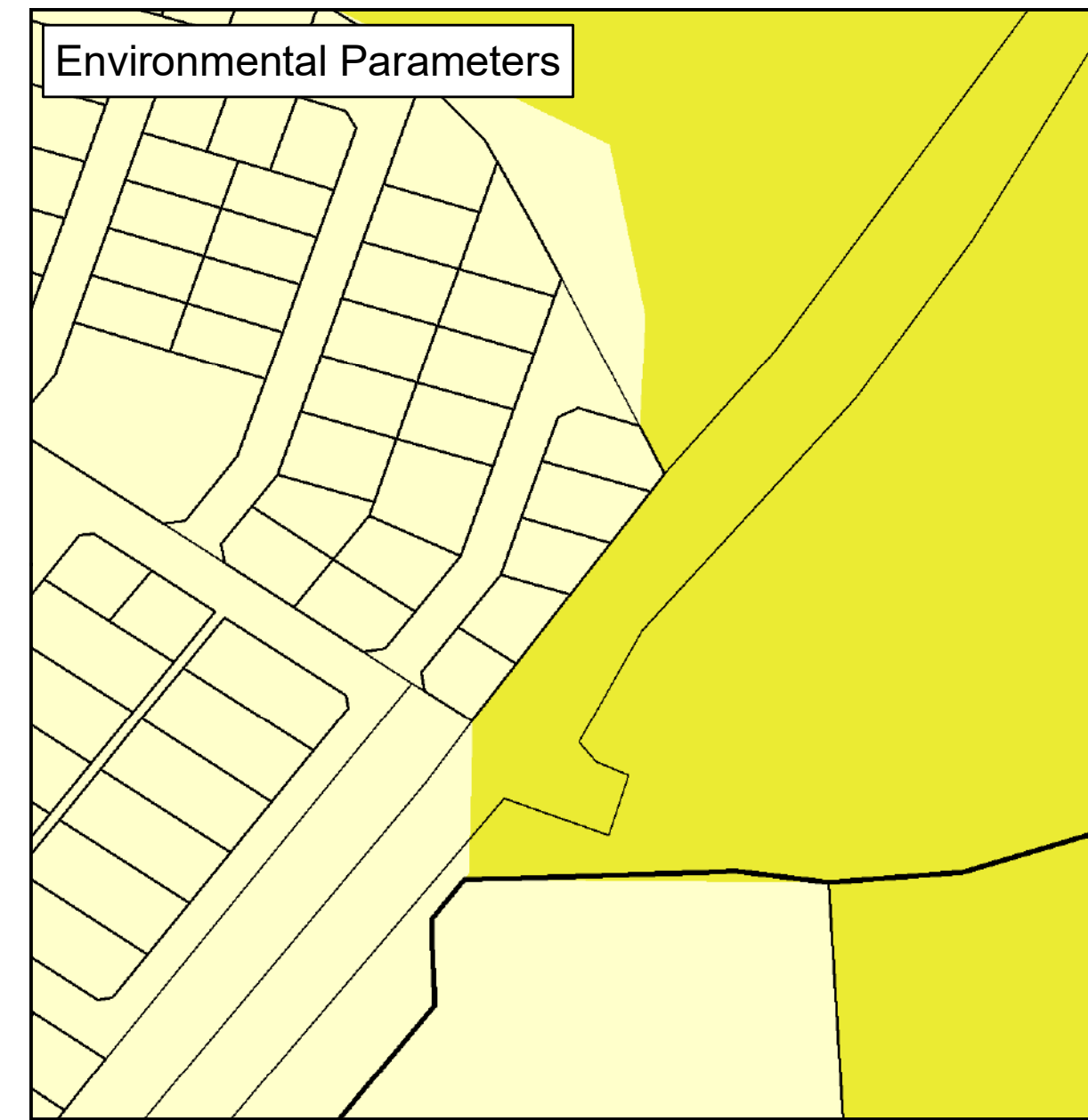
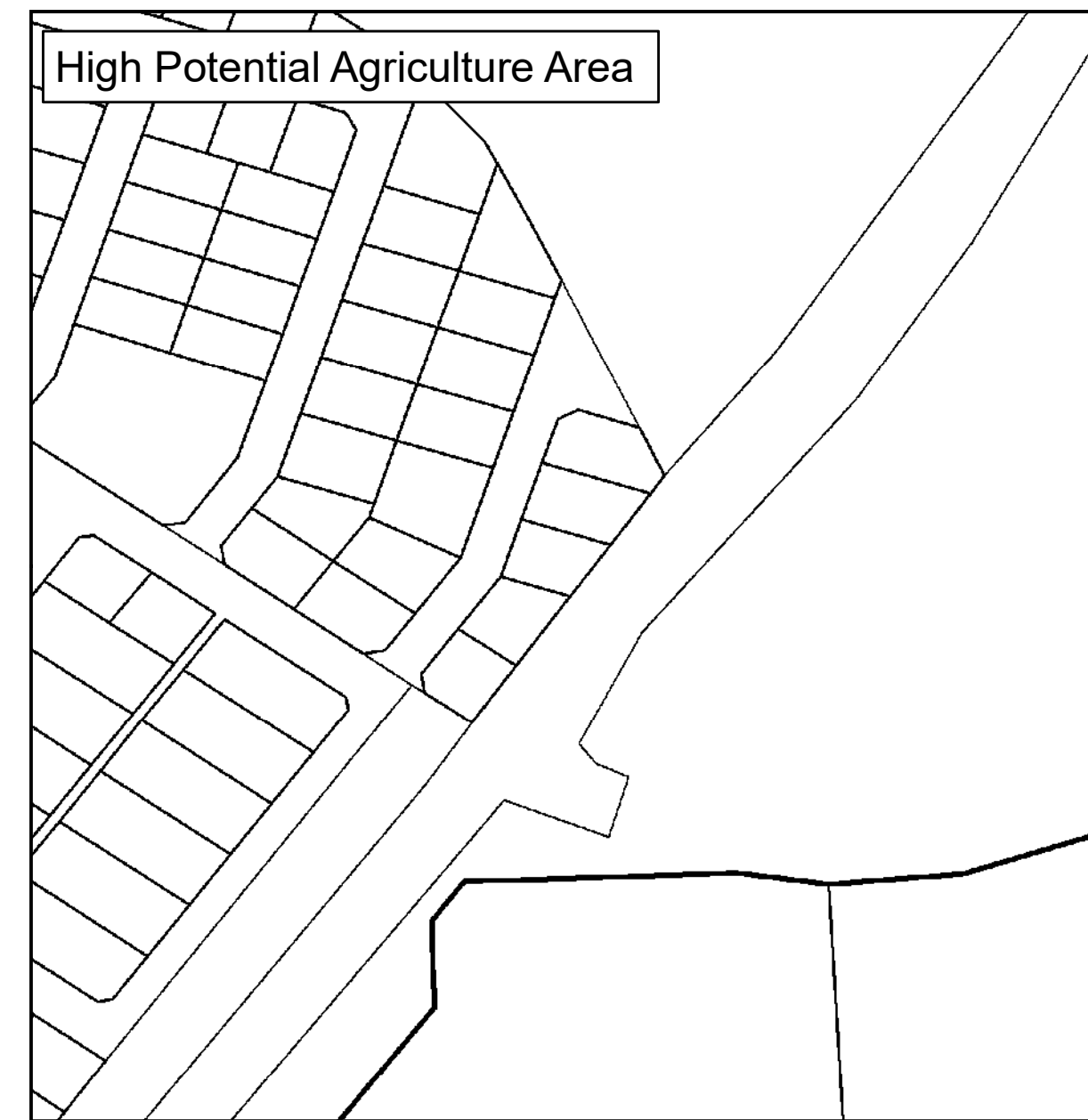
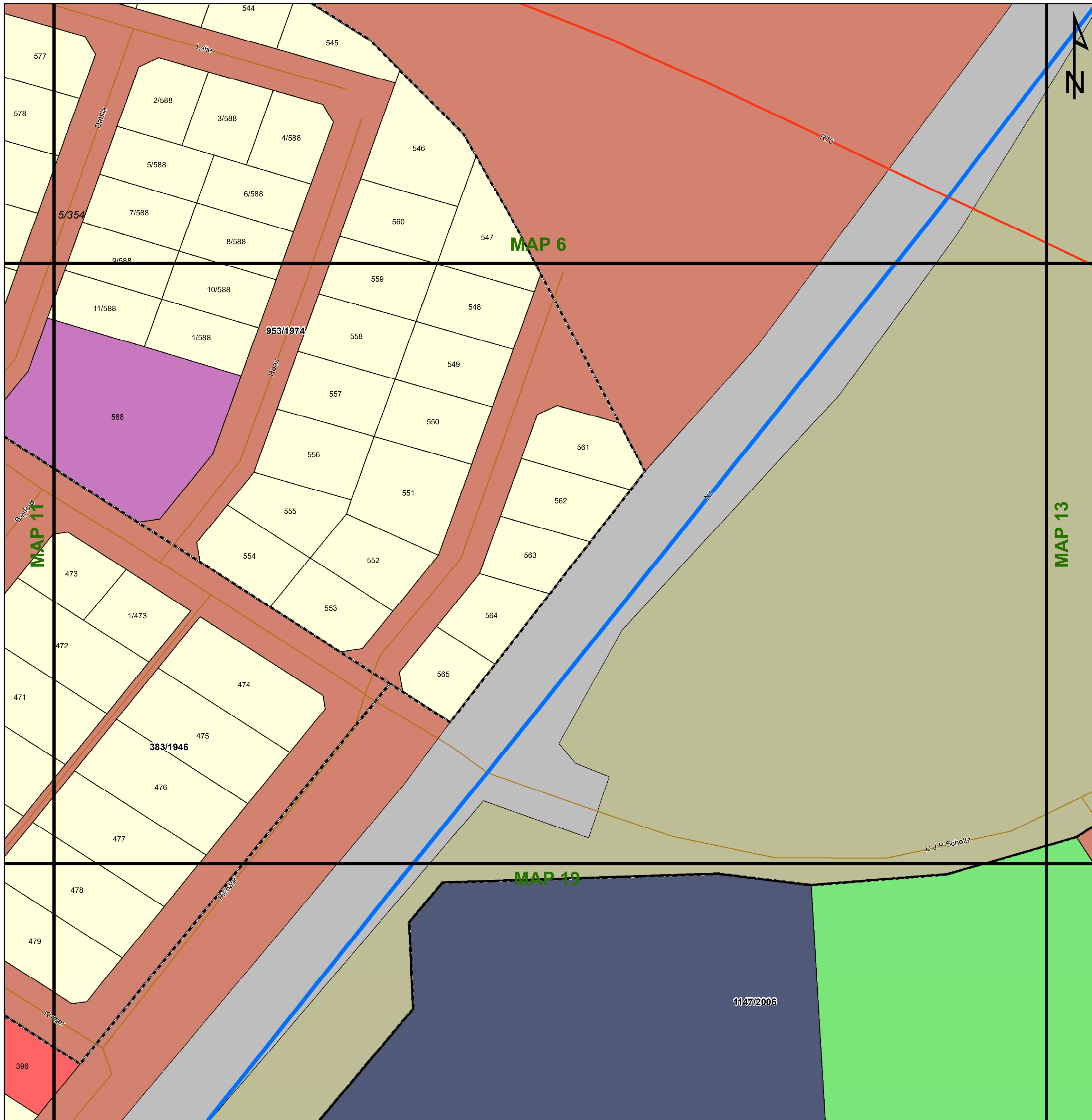
Land Use Zoning

- Conservation
- Open Space I
- Open Space II
- Agricultural
- Smallholding
- Residential I
- Residential II
- General Residential
- Leisure Residential
- Resort
- Tourism
- Education
- Religious Purposes
- Institution
- Cemetery Use
- Municipal Purposes
- Government Purposes
- Municipal Townlands
- Special Use
- Business I
- Business II
- General Industrial
- Noxious Industry
- Extractive Industry
- Surface Infrastructure
- Roads & Streets
- Transportation Services

Key:

- Heritage Site
- General Plans
- Farm Portion
- Formal Protected Areas
- High Potential Agriculture Area
- Environmental Parameters
- Ecological Support Area One
- Cities/Towns
- Eskom HV Lines
- Secondary Road
- Stand
- Parent Farm
- Nature Reserve
- Cadastral
- High Potential Agricultural Area
- Protected Area
- Ecological Support Area Two
- 20m Contours
- Main Road
- Holding
- Dams
- Other Natural Areas
- National Road
- Rivers





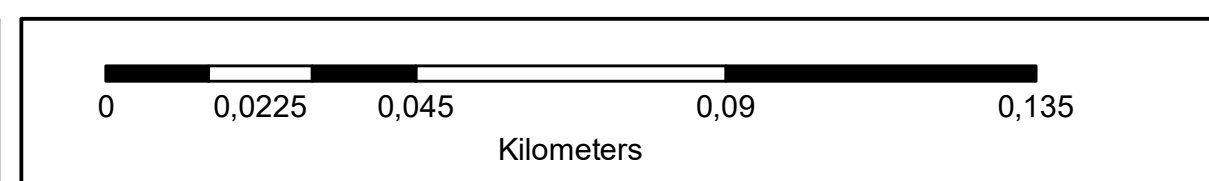
Legend

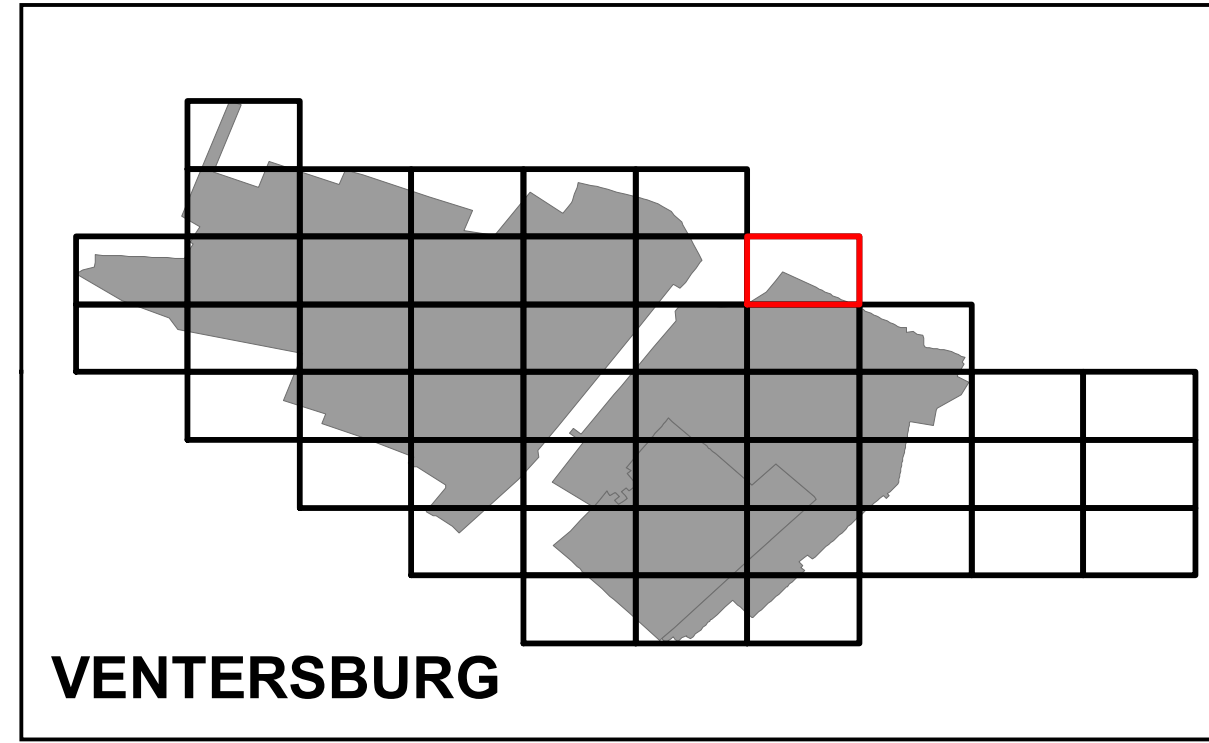
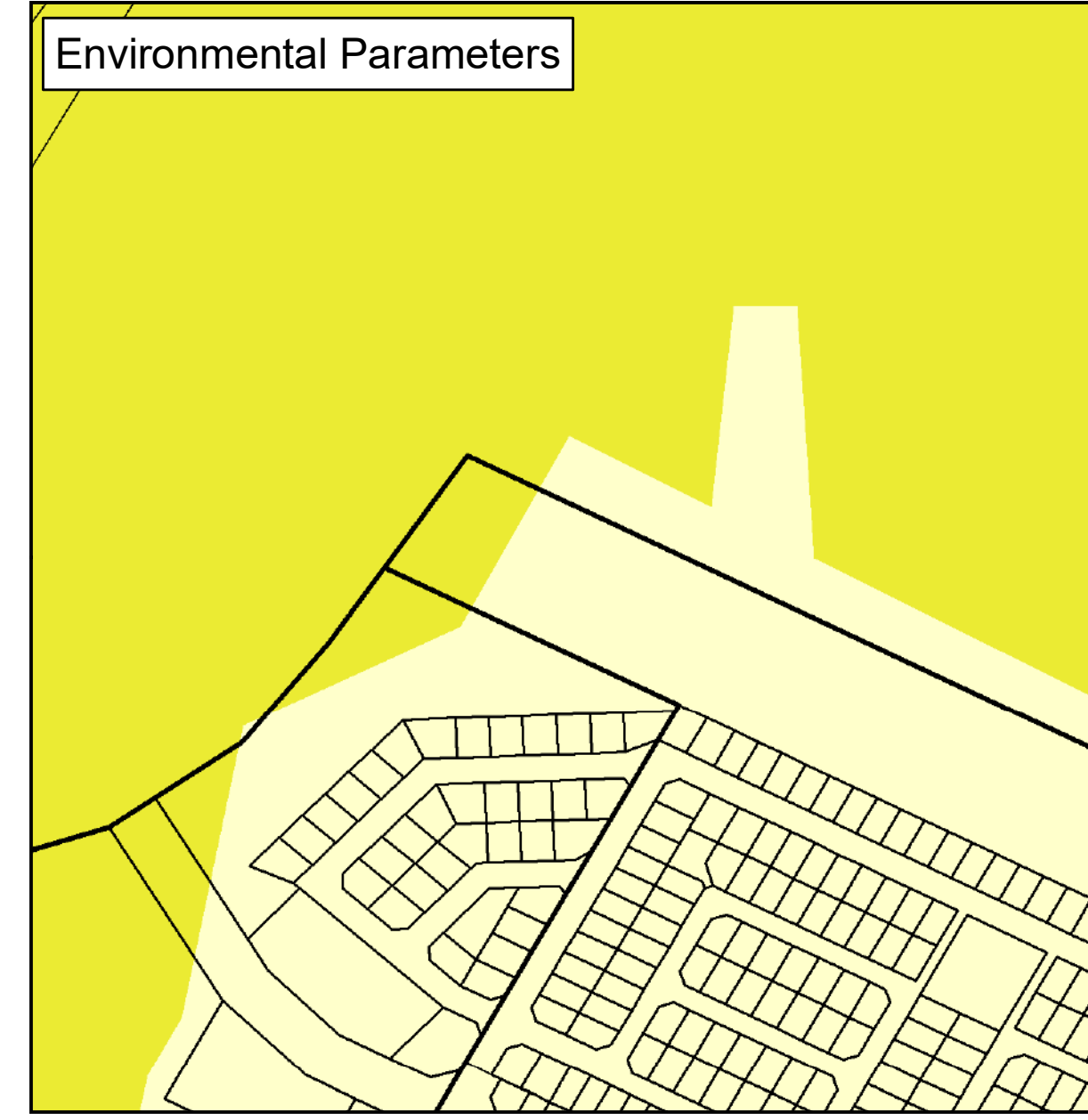
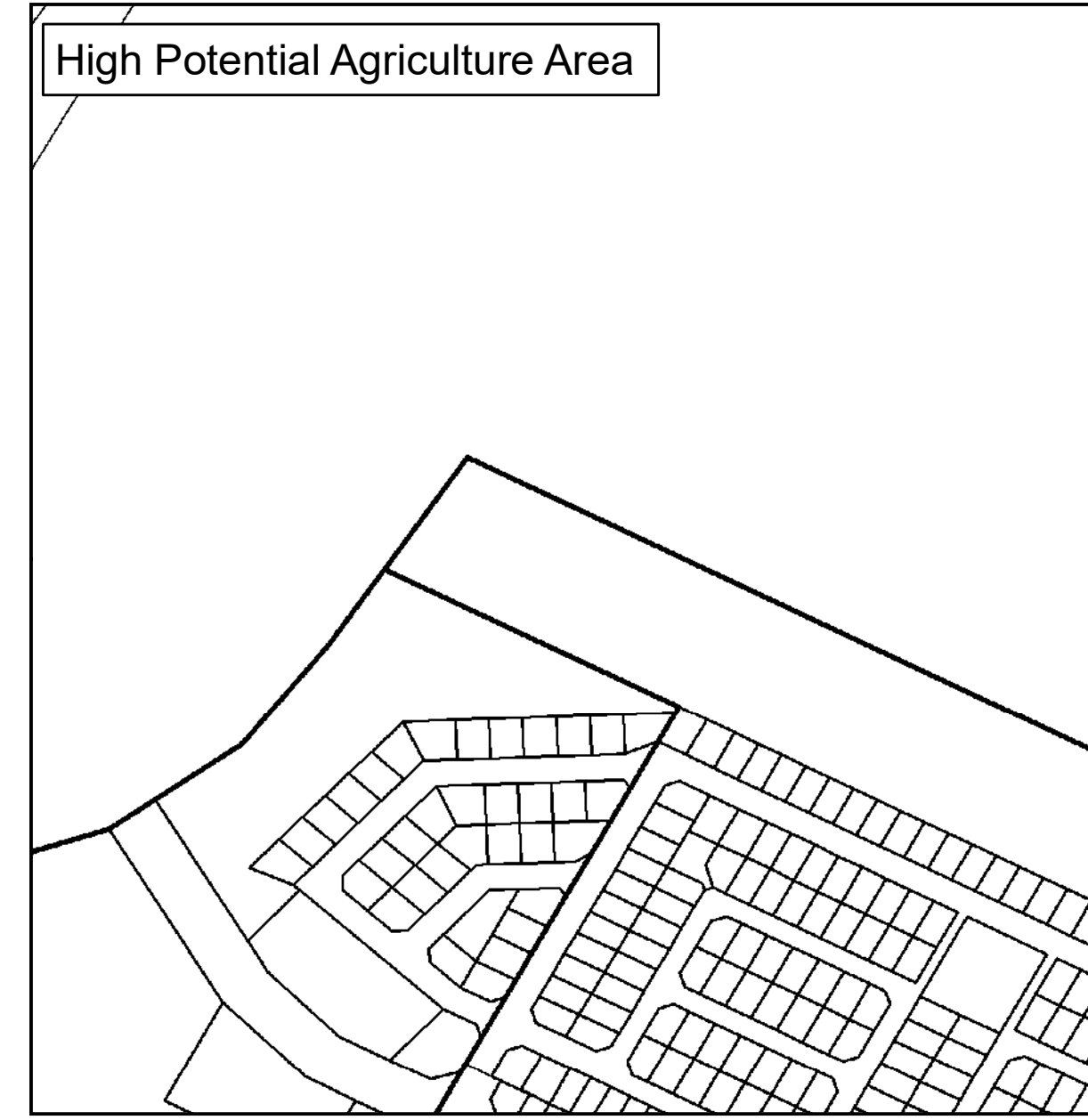
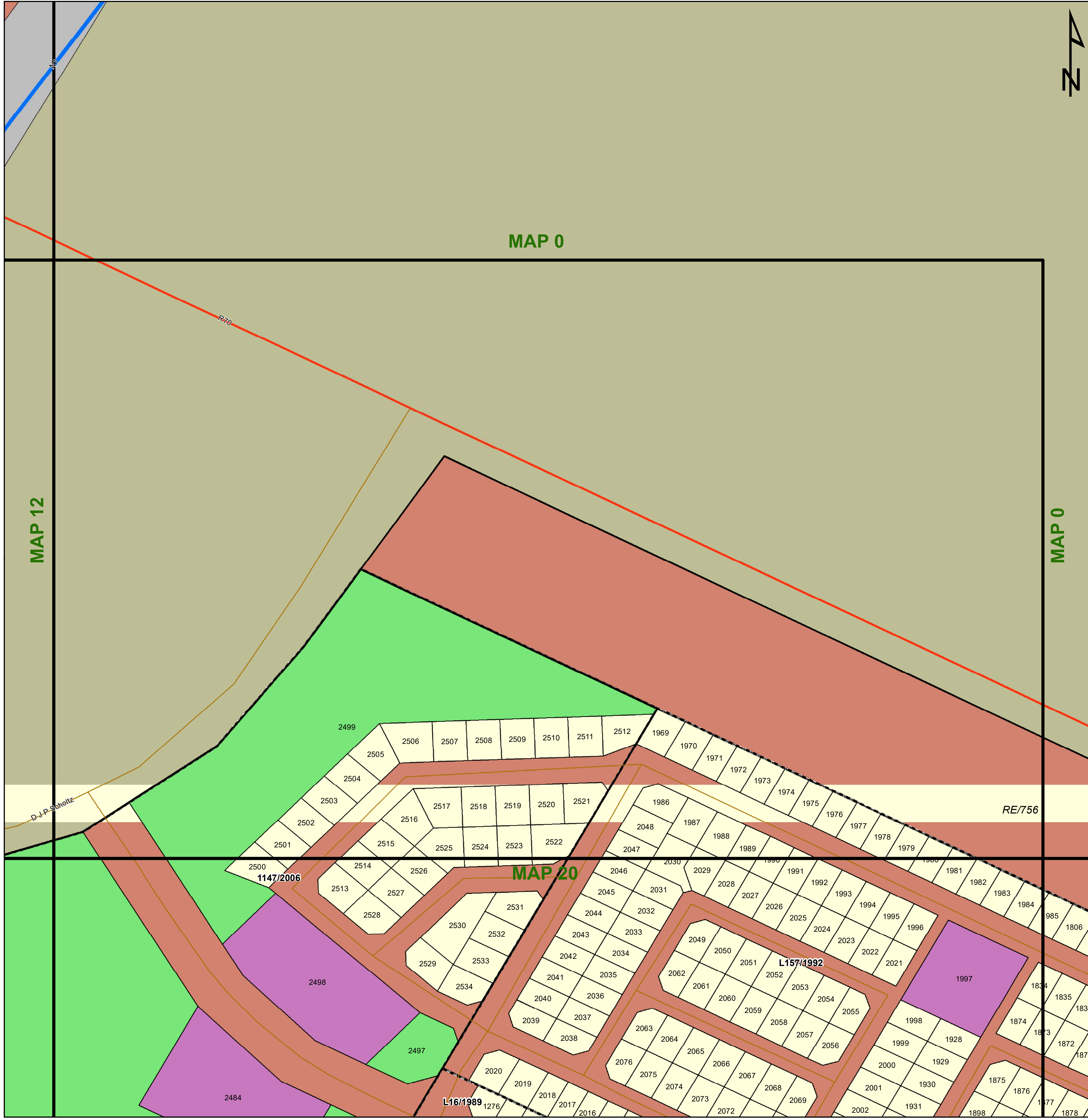
Land Use Zoning

- Conservation
- Open Space I
- Open Space II
- Agricultural
- Smallholding
- Residential I
- Residential II
- General Residential
- Leisure Residential
- Resort
- Tourism
- Education
- Religious Purposes
- Institution
- Cemetery Use
- Municipal Purposes
- Government Purposes
- Municipal Townlands
- Special Use
- Business I
- Business II
- General Industrial
- Noxious Industry
- Extractive Industry
- Surface Infrastructure
- Roads & Streets
- Transportation Services

Key:

Heritage Site	Railway Lines	Rivers	General Plans	Farm Portion	Formal Protected Areas	High Potential Agriculture Area	Environmental Parameters	Ecological Support Area One
Cities/Towns	Eskom HV Lines	Secondary Road	Stand	Parent Farm	Nature Reserve	High Potential Agricultural Area	Protected Area	Ecological Support Area Two
20m Contours	Main Road	National Road	Holding	Dams	Critical Biodiversity Area One	Critical Biodiversity Area Two	Other Natural Areas	





Legend

Land Use Zoning

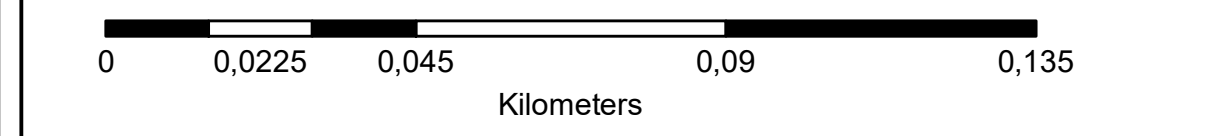
- Conservation
- Open Space I
- Open Space II
- Agricultural
- Smallholding
- Residential I
- Residential II
- General Residential
- Leisure Residential
- Resort
- Tourism
- Education
- Religious Purposes
- Institution
- Cemetery Use
- Municipal Purposes
- Government Purposes
- Municipal Townlands
- Special Use
- Business I
- Business II
- General Industrial
- Noxious Industry
- Extractive Industry
- Surface Infrastructure
- Roads & Streets
- Transportation Services

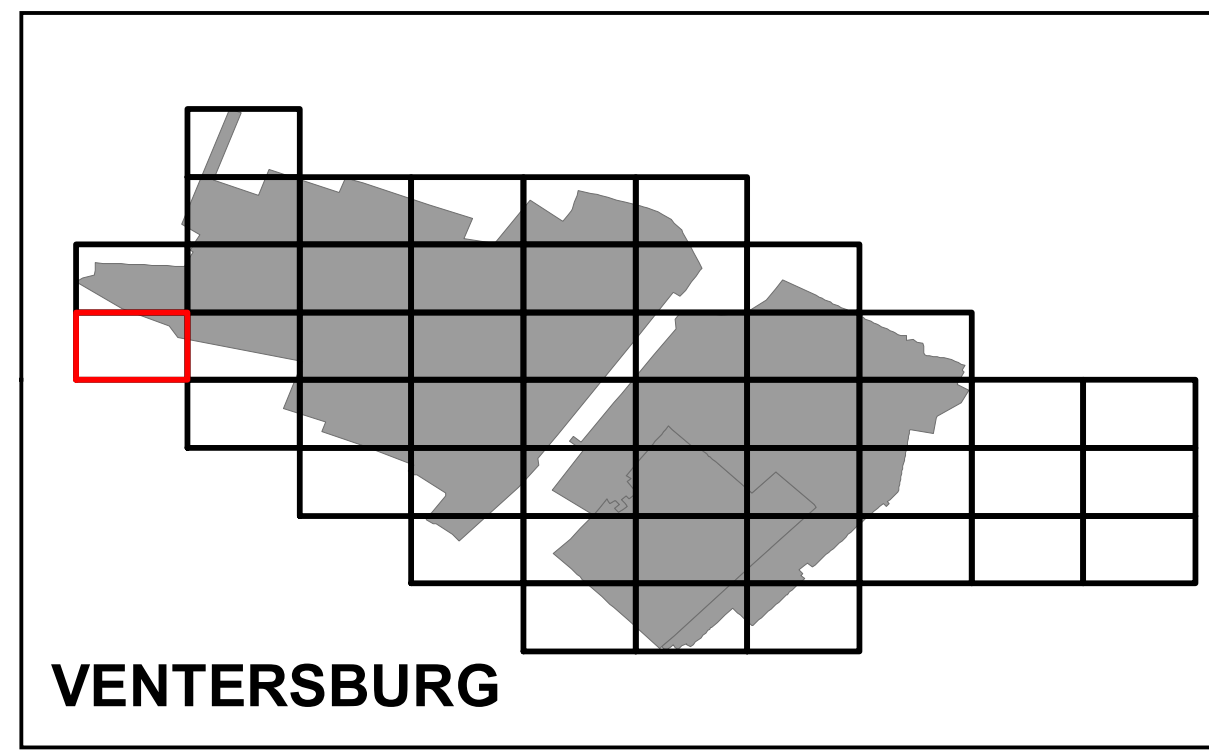
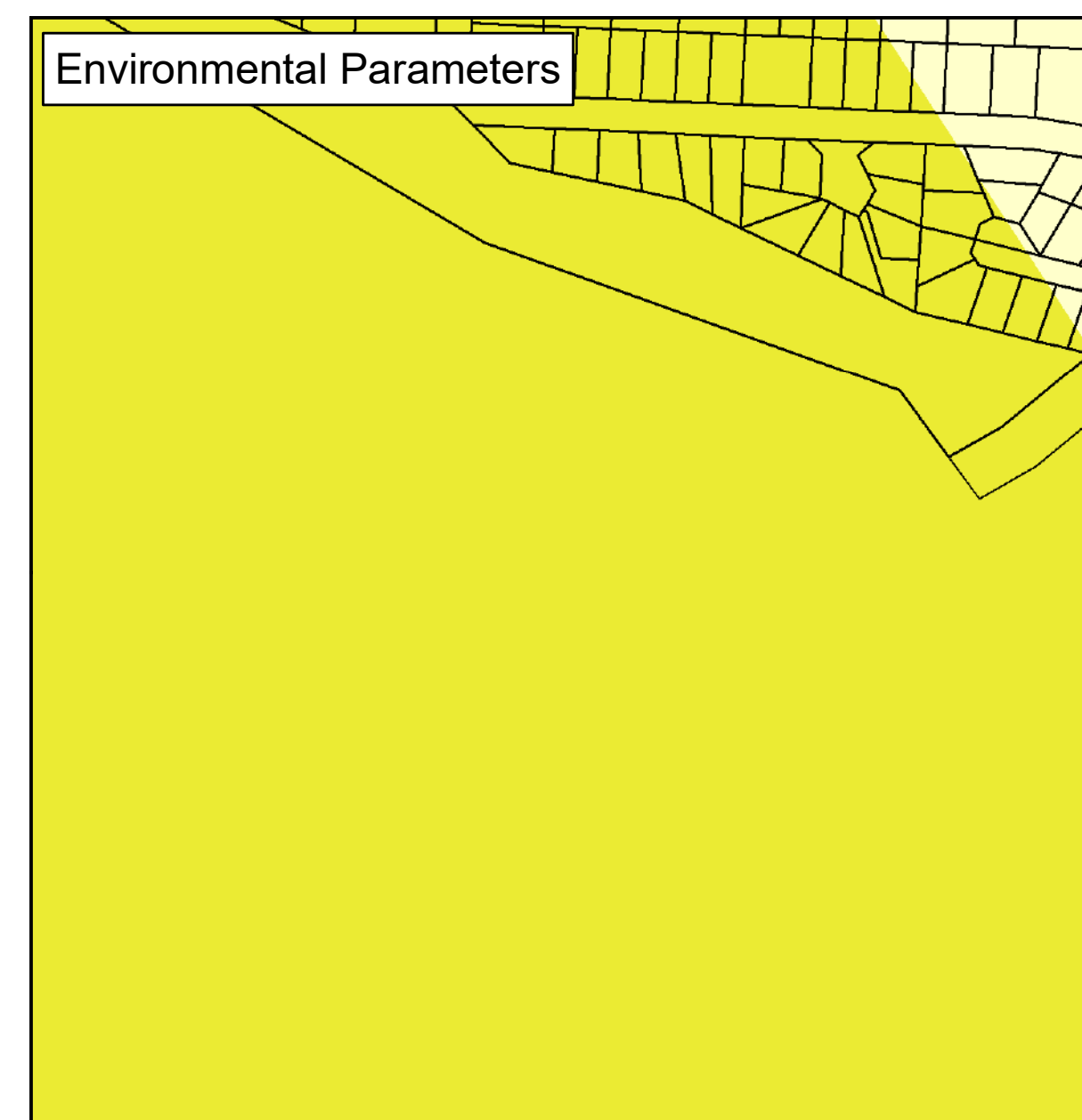
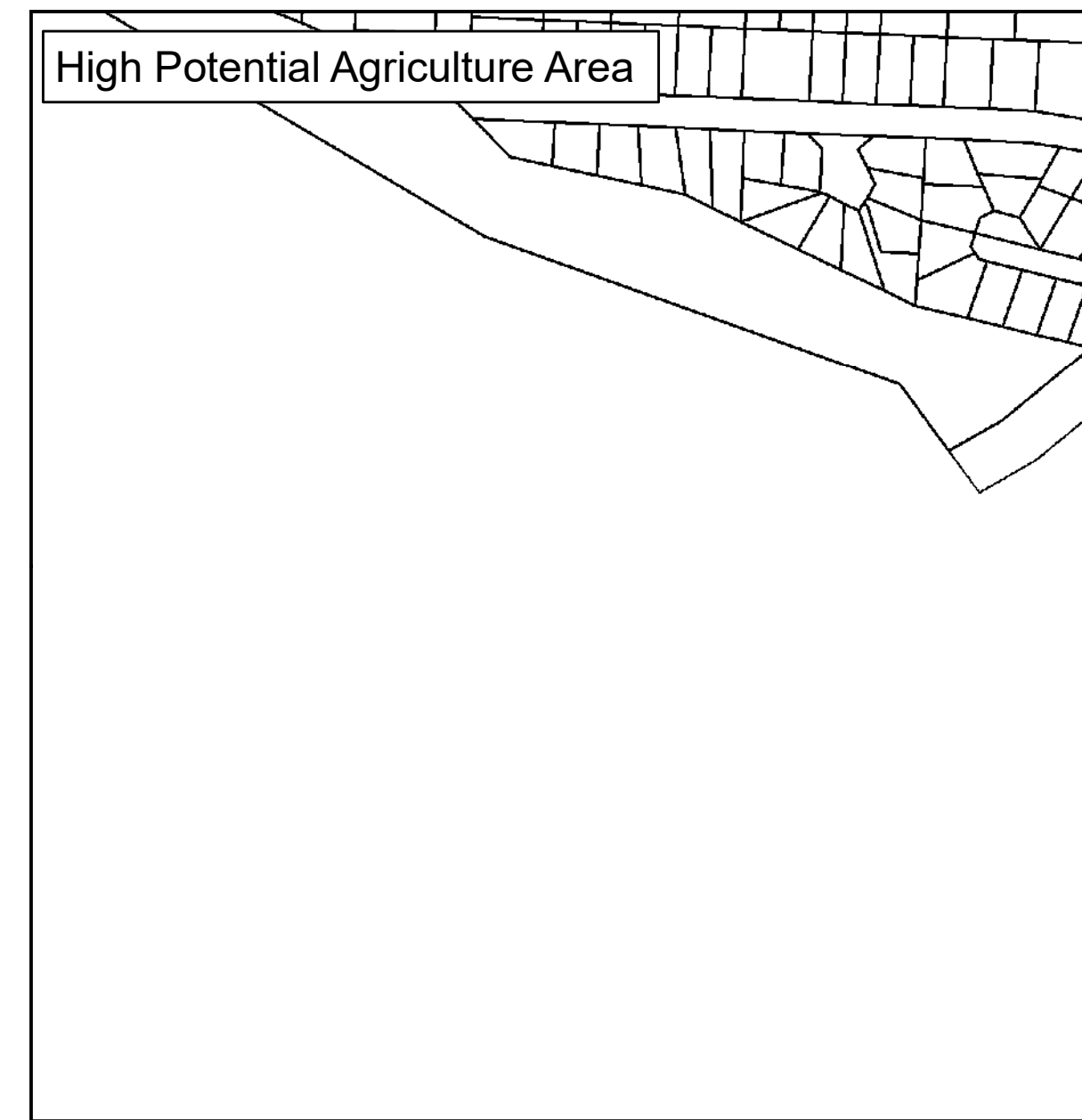
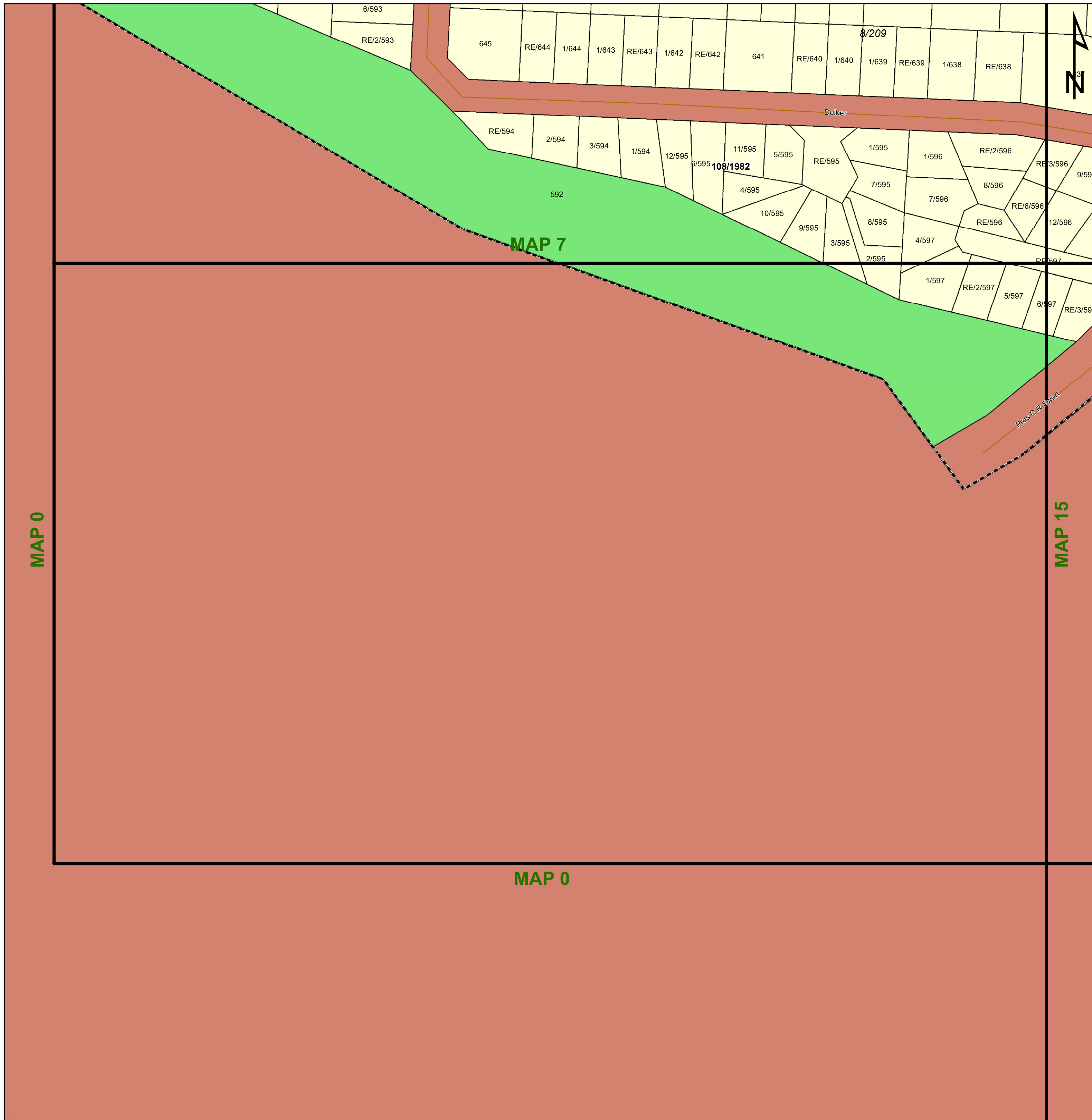
agriculture, land reform & rural development
Department: Agriculture, Land Reform and Rural Development
REPUBLIC OF SOUTH AFRICA



Key:

Heritage Site	Railway Lines	Rivers	General Plans	Farm Portion	Formal Protected Areas	High Potential Agriculture Area	Environmental Parameters	Ecological Support Area One
Cities/Towns	Eskom HV Lines	Secondary Road	Stand	Parent Farm	Nature Reserve	High Potential Agricultural Area	Protected Area	Ecological Support Area Two
	20m Contours	Main Road	Holding	Dams			Critical Biodiversity Area One	Other Natural Areas
	National Road						Critical Biodiversity Area Two	





Legend

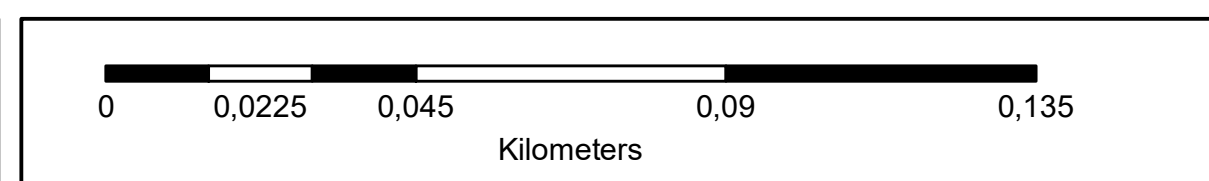
Land Use Zoning

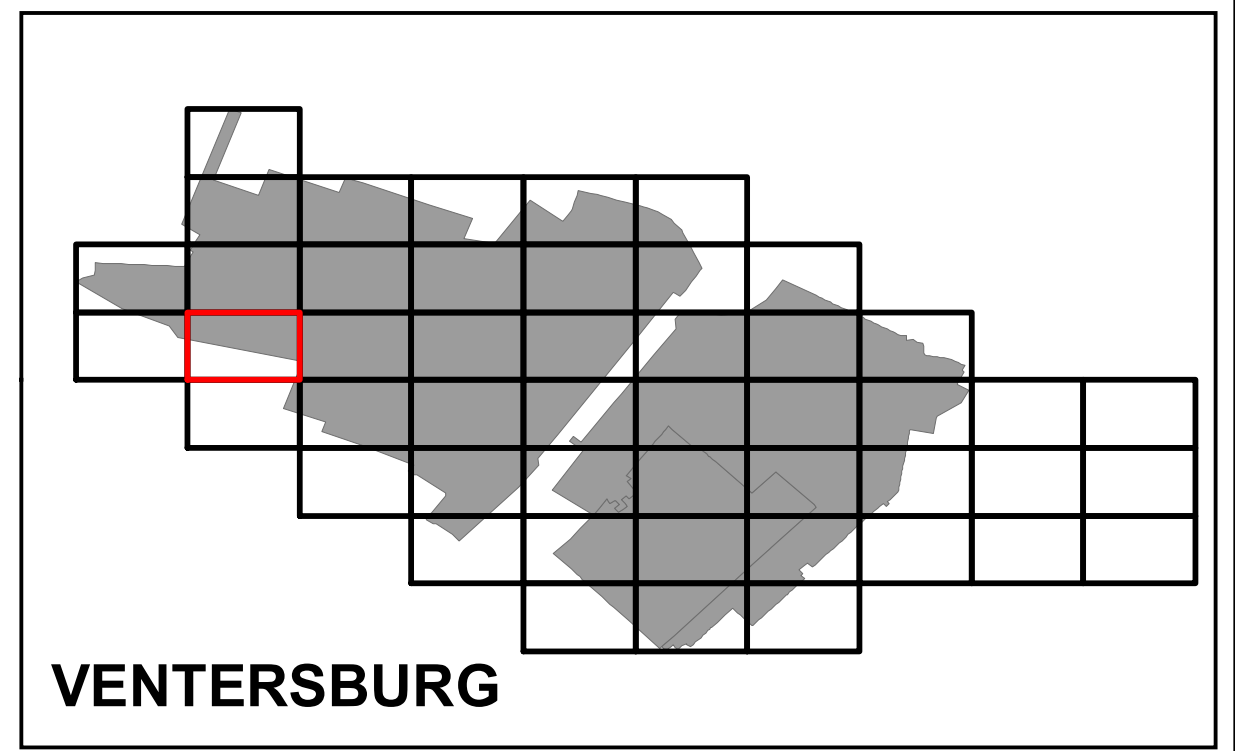
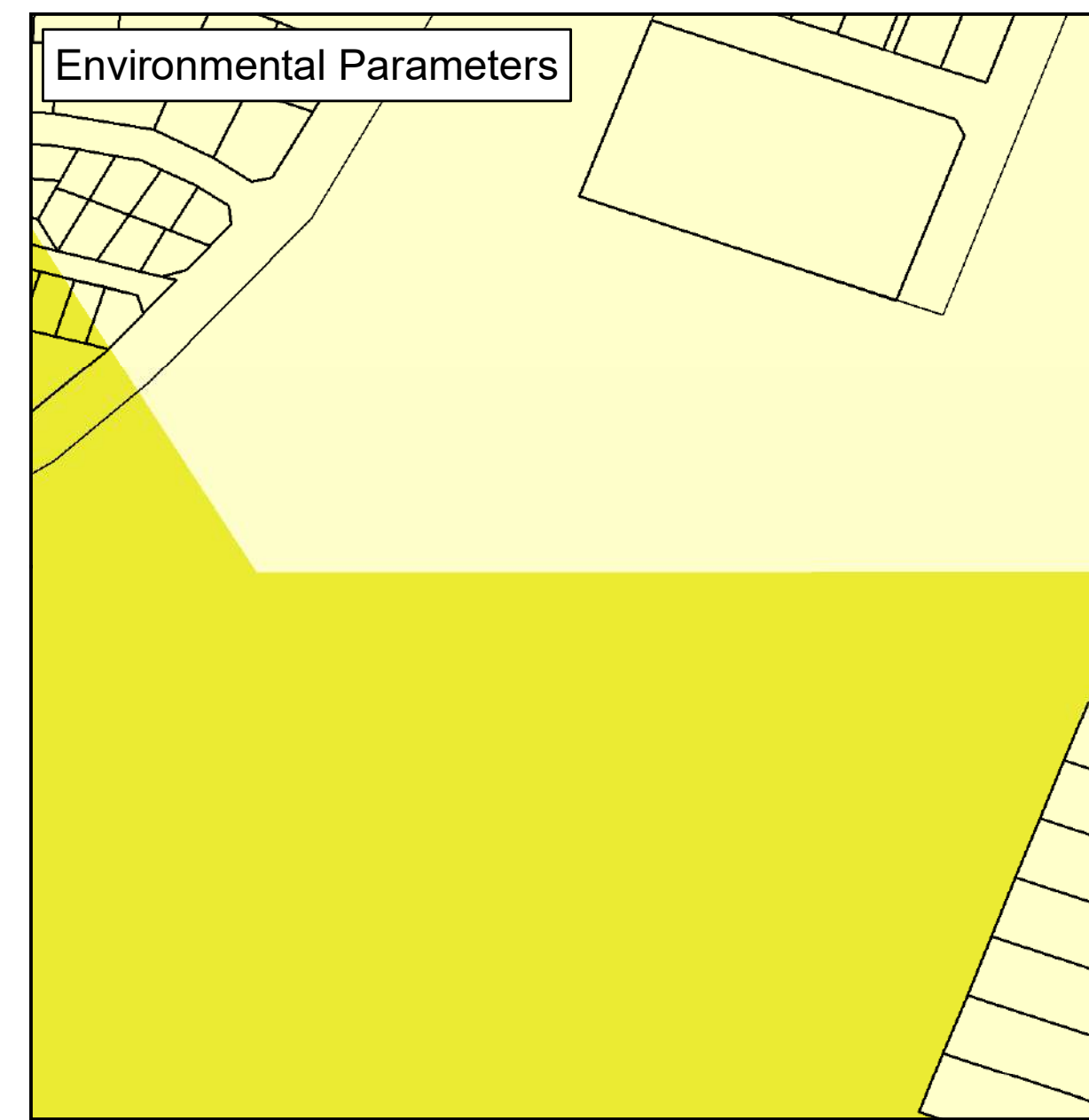
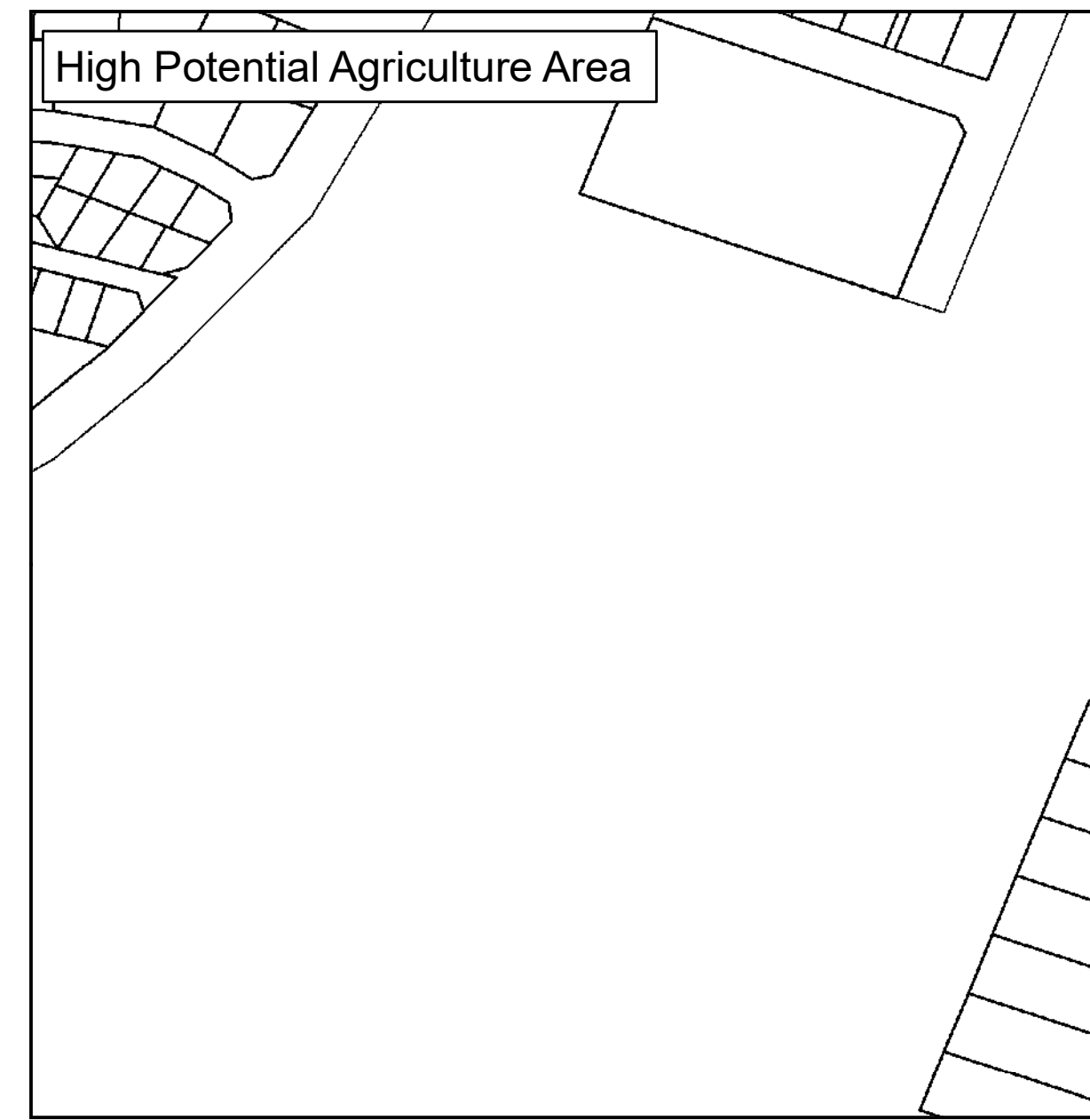
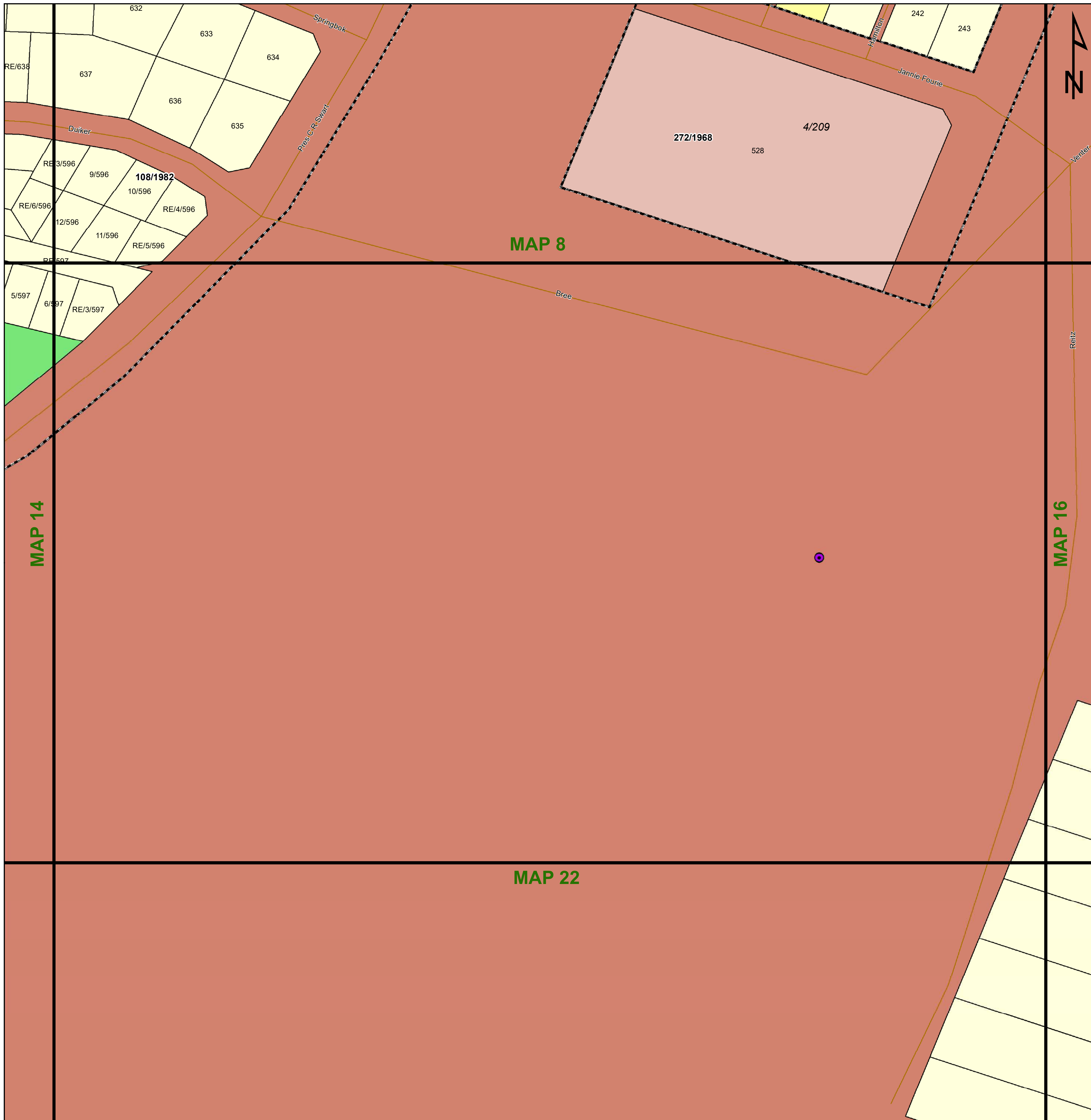
- Conservation
- Open Space I
- Open Space II
- Agricultural
- Smallholding
- Residential I
- Residential II
- General Residential
- Leisure Residential
- Resort
- Tourism
- Education
- Religious Purposes
- Institution
- Cemetery Use
- Municipal Purposes
- Government Purposes
- Municipal Townlands
- Special Use
- Business I
- Business II
- General Industrial
- Noxious Industry
- Extractive Industry
- Surface Infrastructure
- Roads & Streets
- Transportation Services

Key:

Heritage Site	Railway Lines	Rivers	General Plans	Farm Portion	Formal Protected Areas	High Potential Agriculture Area	Environmental Parameters	Ecological Support Area One
Cities/Towns	Eskom HV Lines	Secondary Road	Stand	Parent Farm	Nature Reserve	Cadastral	Protected Area	Ecological Support Area Two
National Road	Main Road	20m Contours	Holding	Dams	High Potential Agricultural Area	Critical Biodiversity Area One	Critical Biodiversity Area Two	Other Natural Areas

agriculture, land reform & rural development
Department: Agriculture, Land Reform and Rural Development
REPUBLIC OF SOUTH AFRICA





Legend

Land Use Zoning

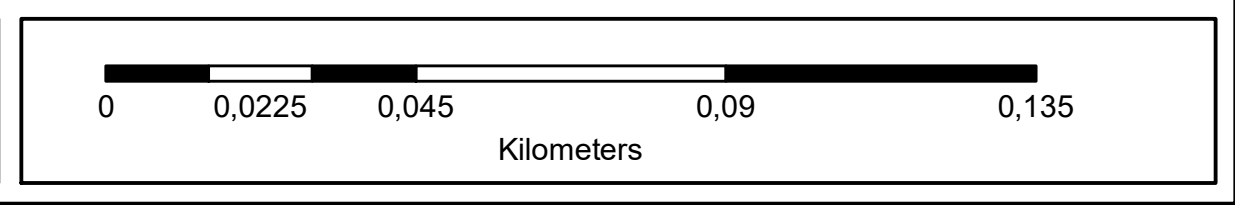
- Conservation
- Open Space I
- Open Space II
- Agricultural
- Smallholding
- Residential I
- Residential II
- General Residential
- Leisure Residential
- Resort
- Tourism
- Education
- Religious Purposes
- Institution
- Cemetery Use
- Municipal Purposes
- Government Purposes
- Municipal Townlands
- Special Use
- Business I
- Business II
- General Industrial
- Noxious Industry
- Extractive Industry
- Surface Infrastructure
- Roads & Streets
- Transportation Services

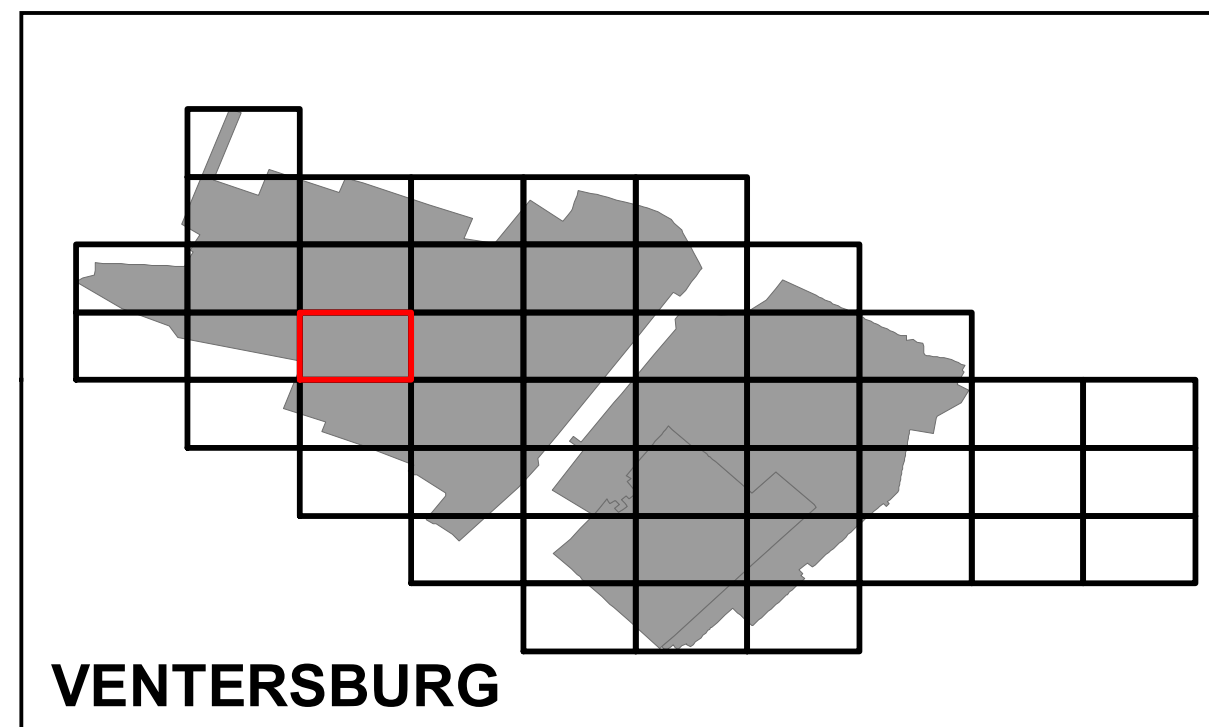
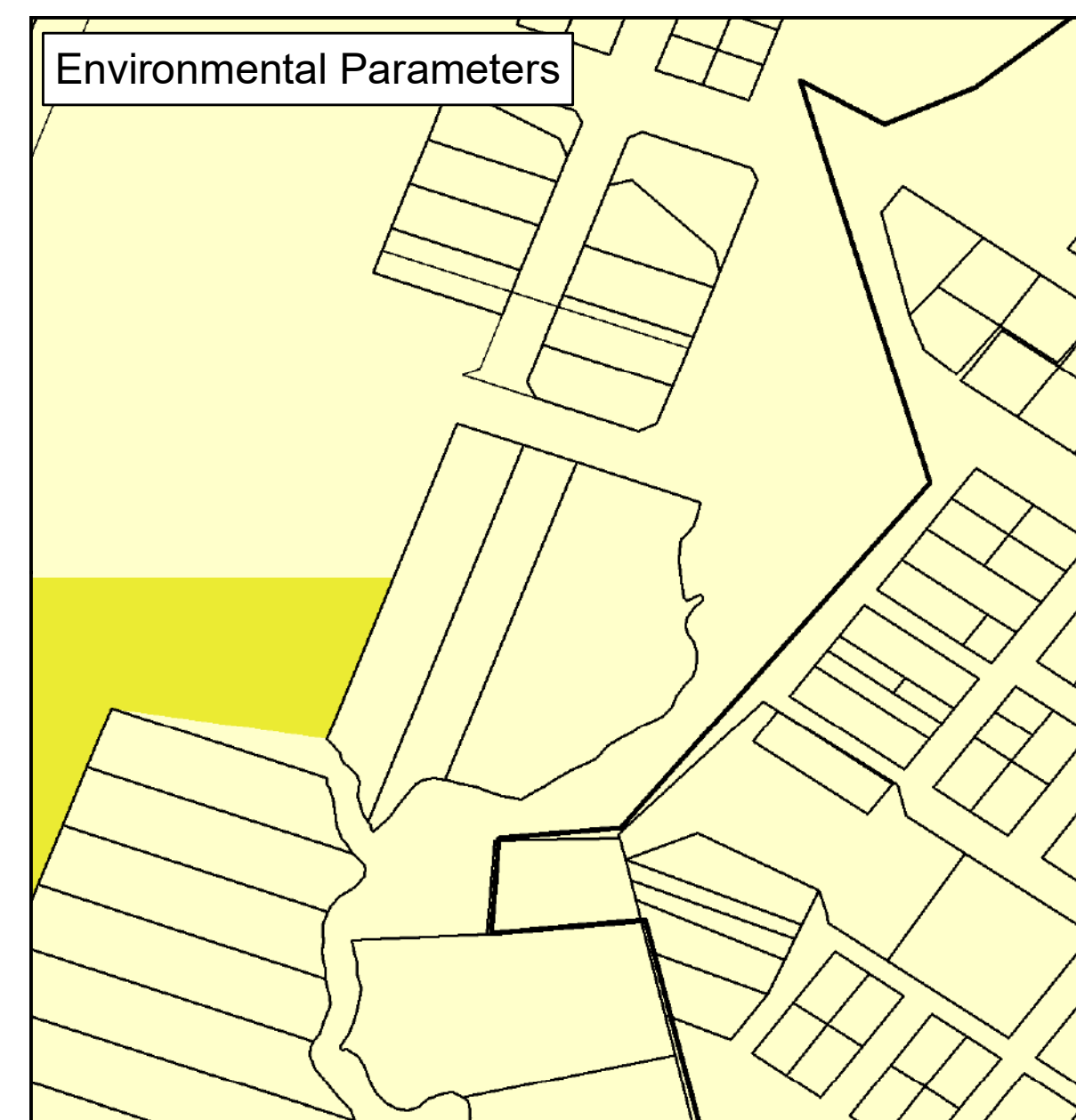
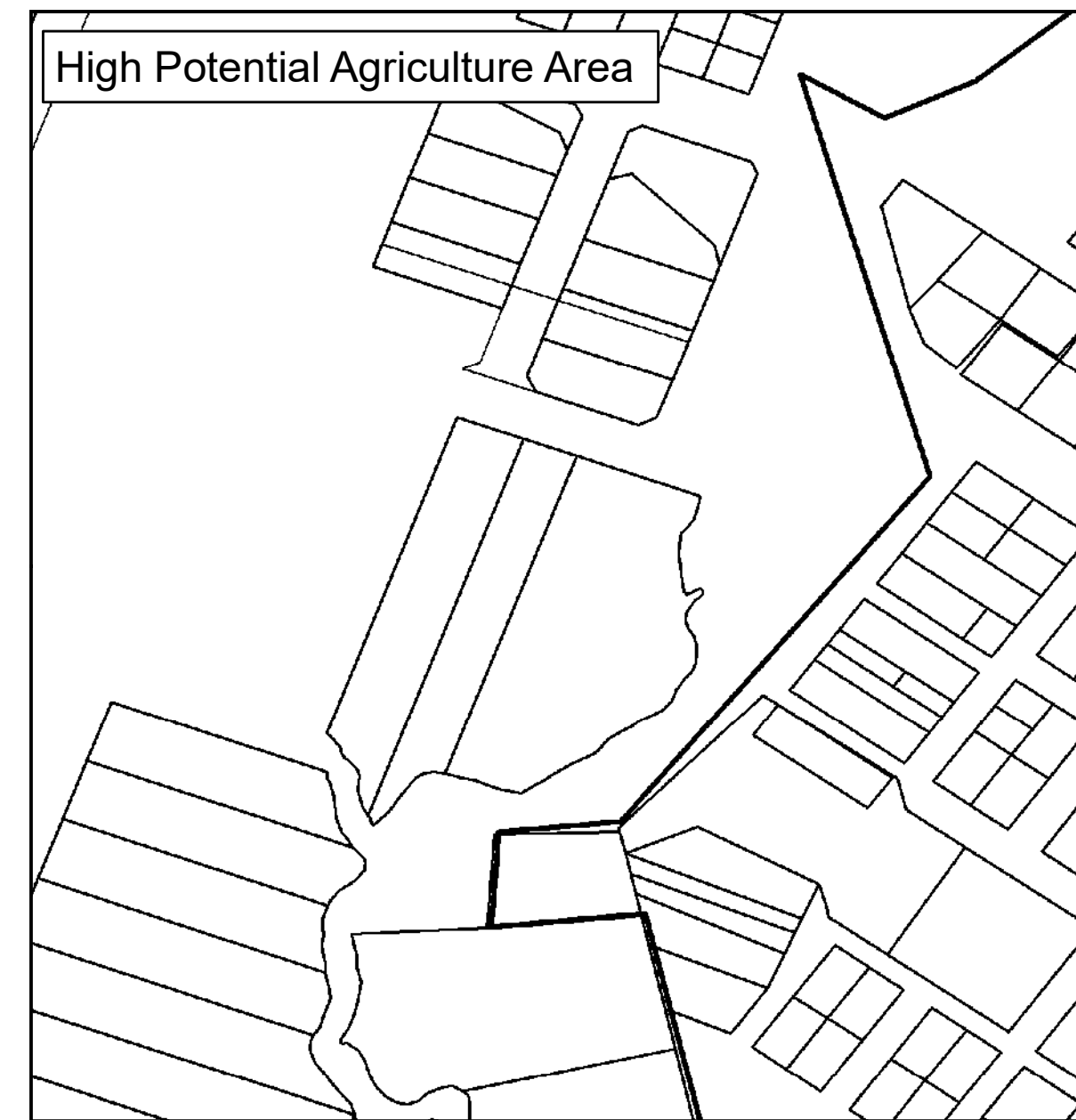
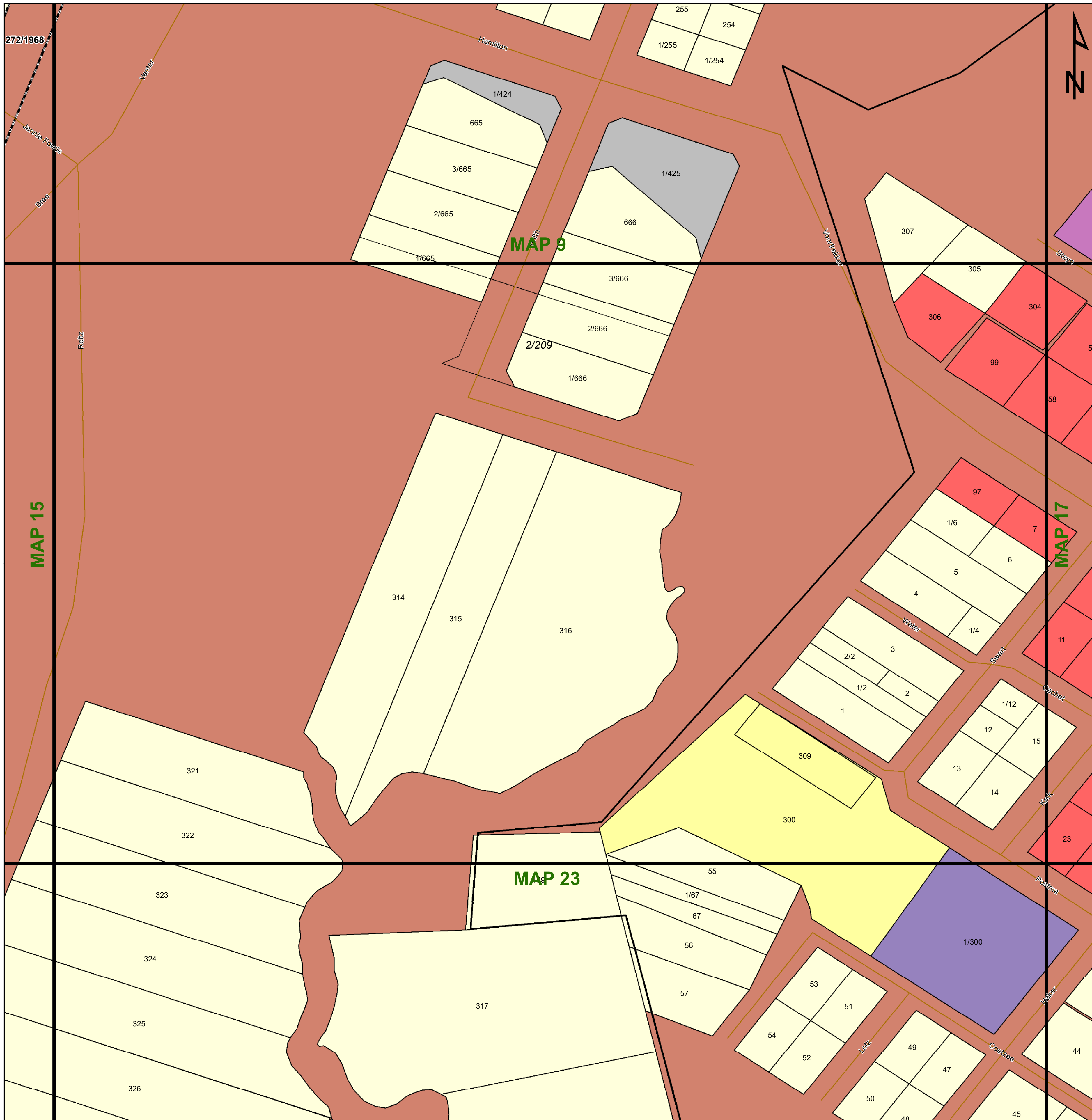
agriculture, land reform & rural development
Department: Agriculture, Land Reform and Rural Development
REPUBLIC OF SOUTH AFRICA



Key:

Heritage Site	Railway Lines	Rivers	General Plans	Farm Portion	Formal Protected Areas	High Potential Agriculture Area	Environmental Parameters	Ecological Support Area One
Cities/Towns	Eskom HV Lines	Secondary Road	Stand	Parent Farm	Nature Reserve	Cadastral	Protected Area	Ecological Support Area Two
National Road	Main Road	National Road	Holding	Dams	High Potential Agricultural Area	Critical Biodiversity Area One	Critical Biodiversity Area Two	Other Natural Areas





Legend

Land Use Zoning

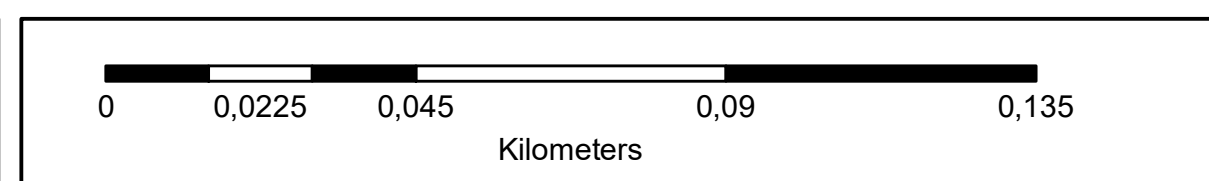
- Conservation
- Open Space I
- Open Space II
- Agricultural
- Smallholding
- Residential I
- Residential II
- General Residential
- Leisure Residential
- Resort
- Tourism
- Education
- Religious Purposes
- Institution
- Cemetery Use
- Municipal Purposes
- Government Purposes
- Municipal Townlands
- Special Use
- Business I
- Business II
- General Industrial
- Noxious Industry
- Extractive Industry
- Surface Infrastructure
- Roads & Streets
- Transportation Services

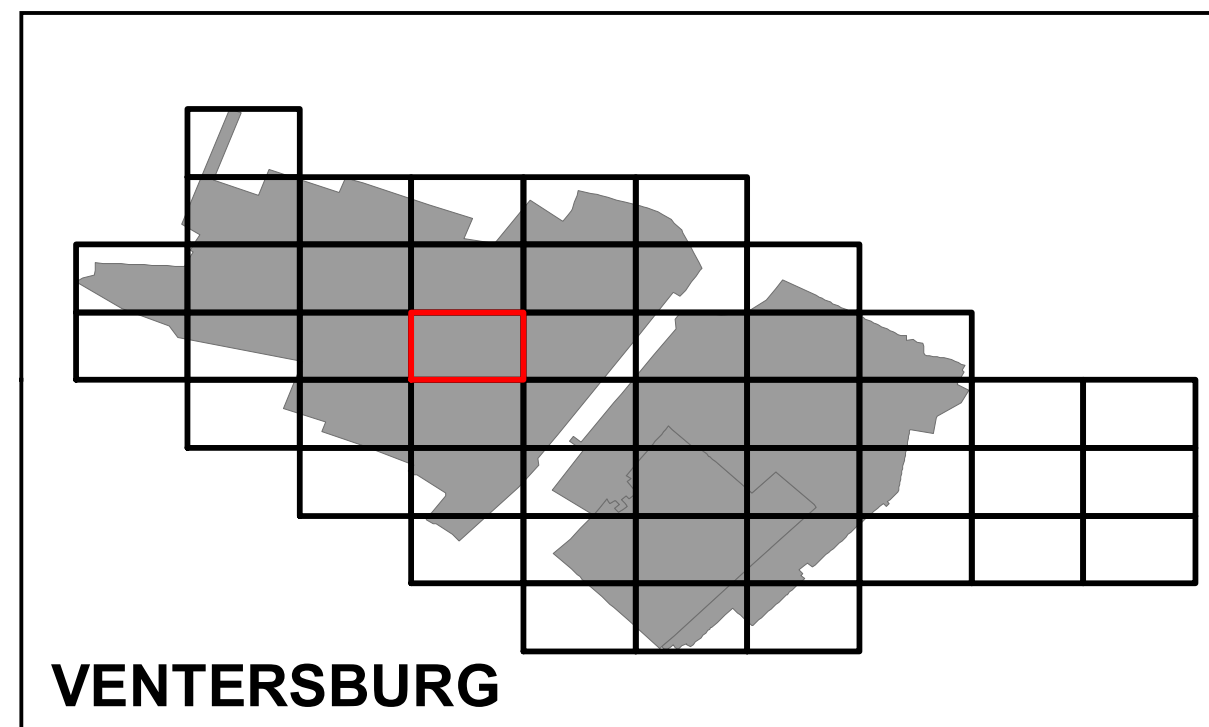

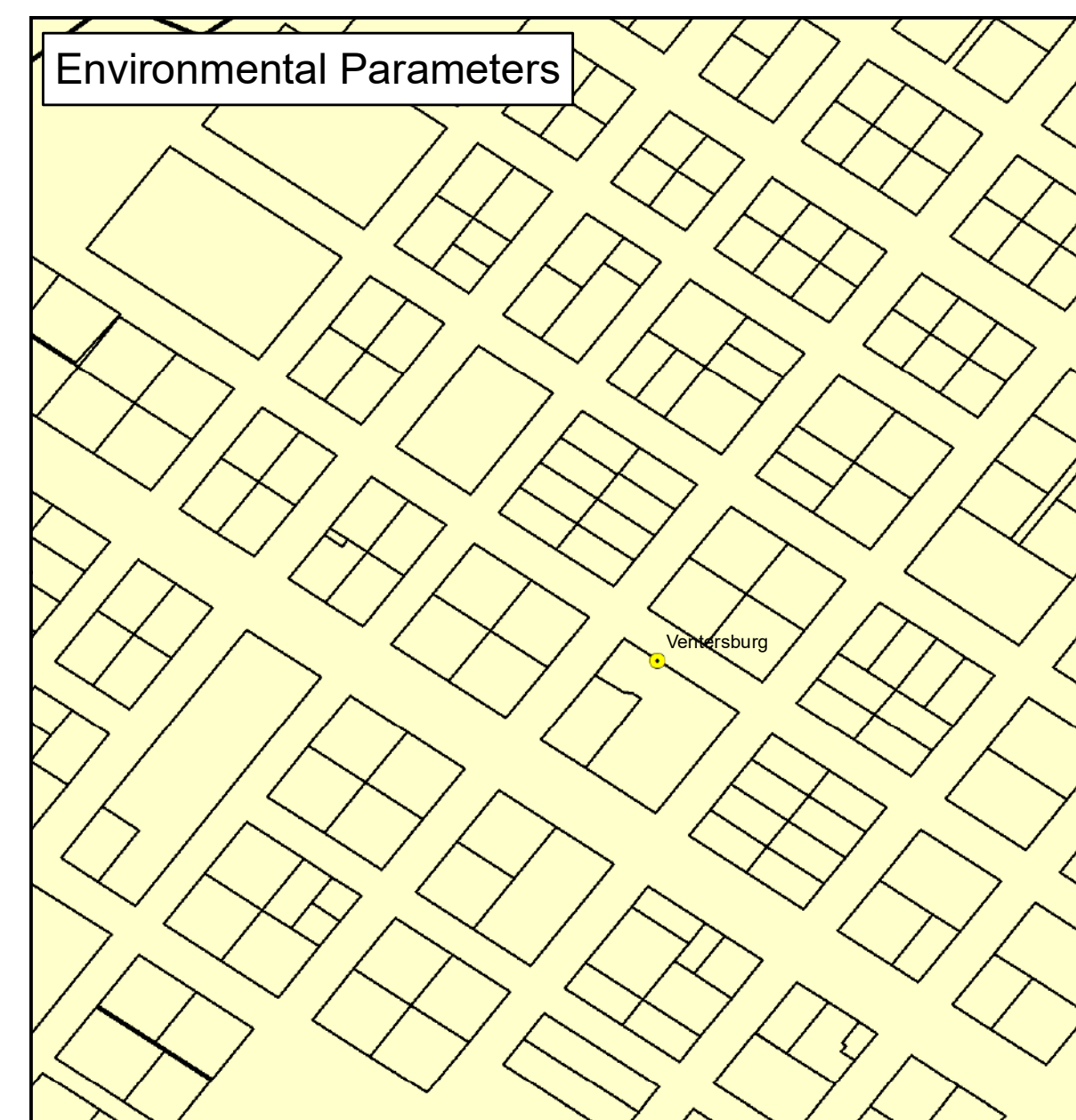
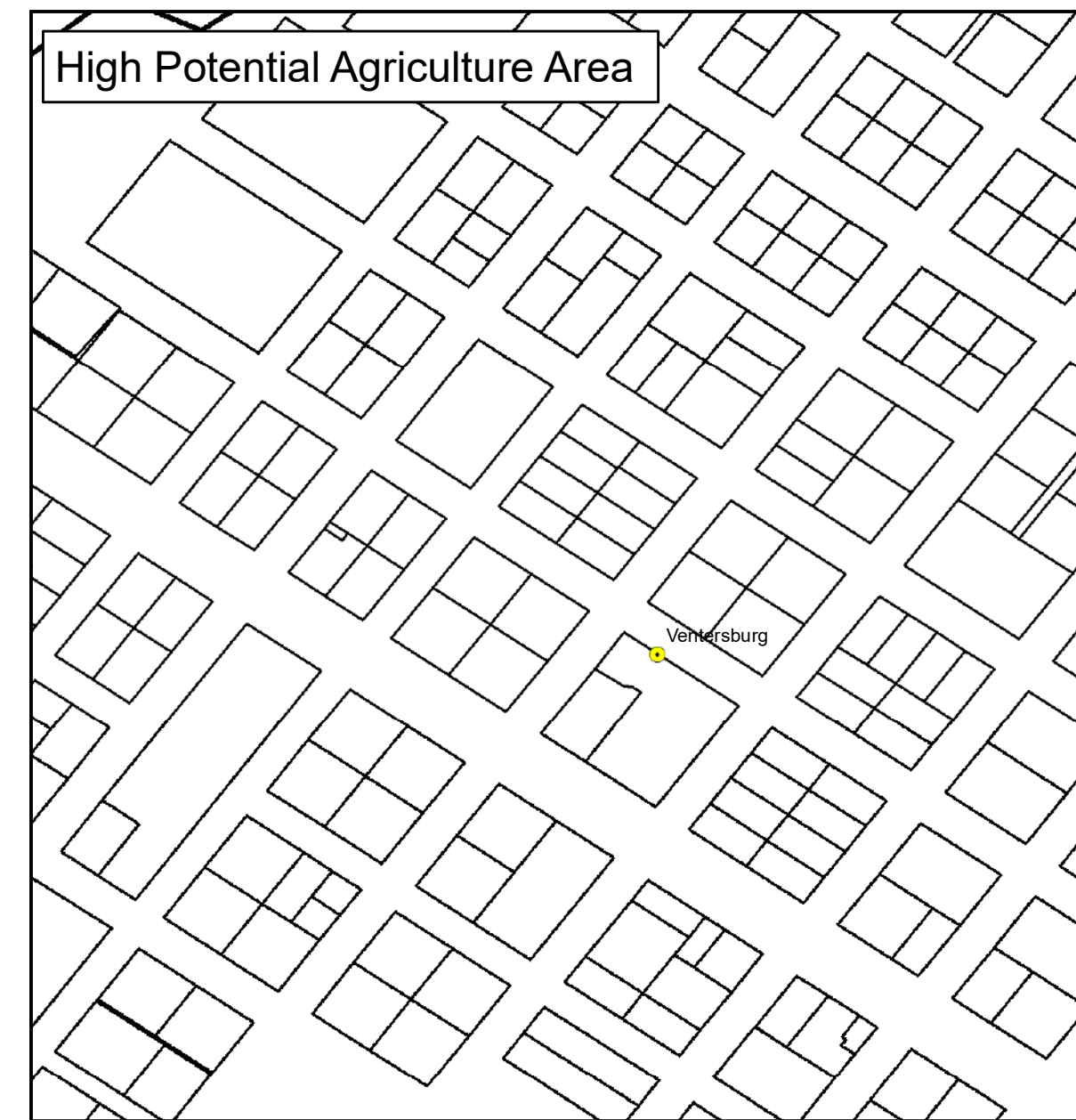
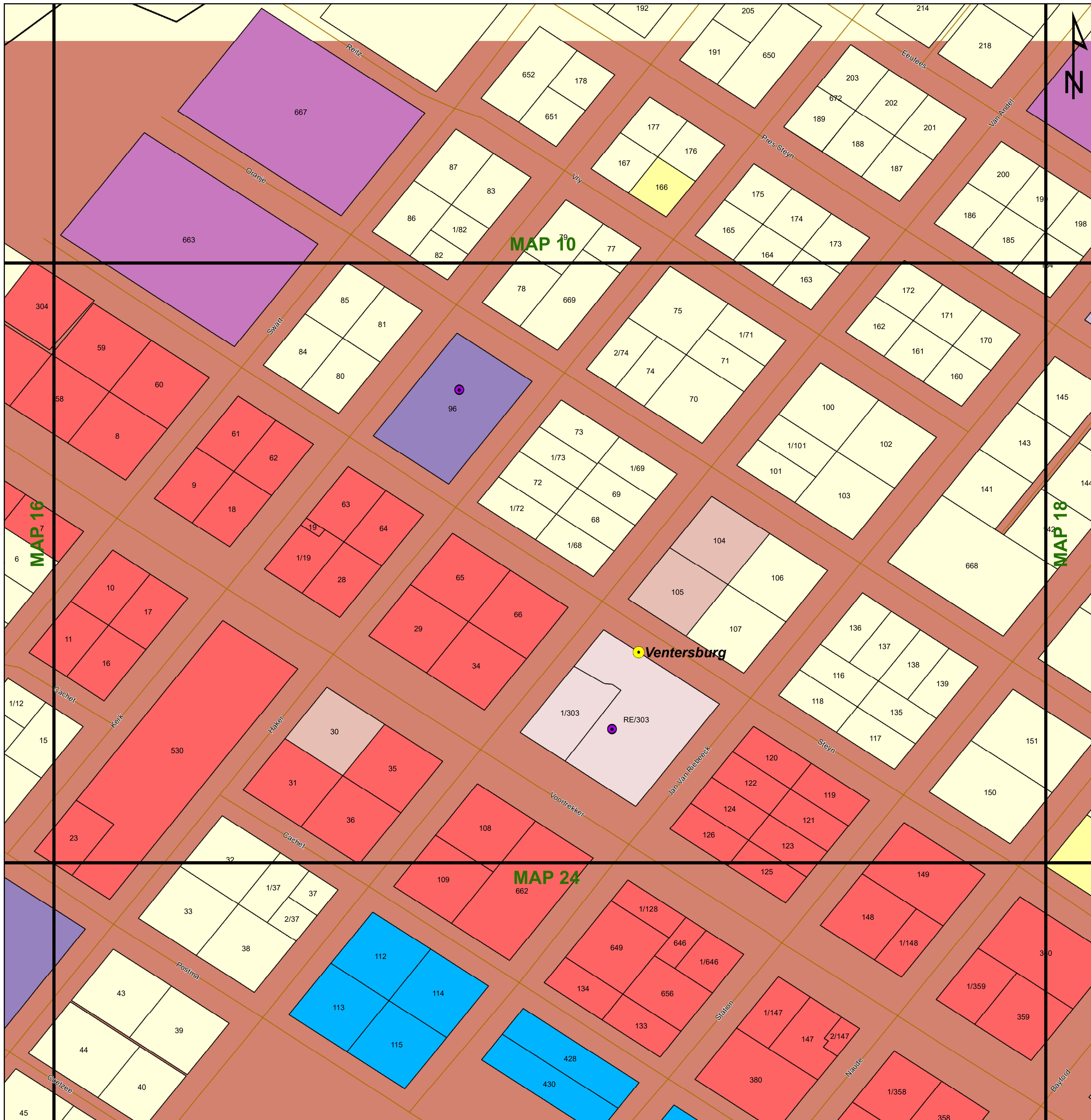
agriculture, land reform & rural development
Department: Agriculture, Land Reform and Rural Development
REPUBLIC OF SOUTH AFRICA



Key:

Heritage Site	Railway Lines	Rivers	General Plans	Farm Portion	Formal Protected Areas	High Potential Agriculture Area	Environmental Parameters	Ecological Support Area One
Cities/Towns	Eskom HV Lines	Secondary Road	Stand	Parent Farm	Nature Reserve	Cadastral	Protected Area	Ecological Support Area Two
20m Contours	Main Road	National Road	Holding	Dams	High Potential Agricultural Area	Critical Biodiversity Area One	Critical Biodiversity Area Two	Other Natural Areas





Legend

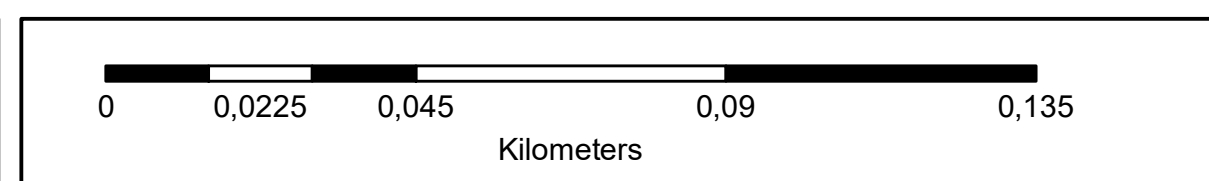
Land Use Zoning

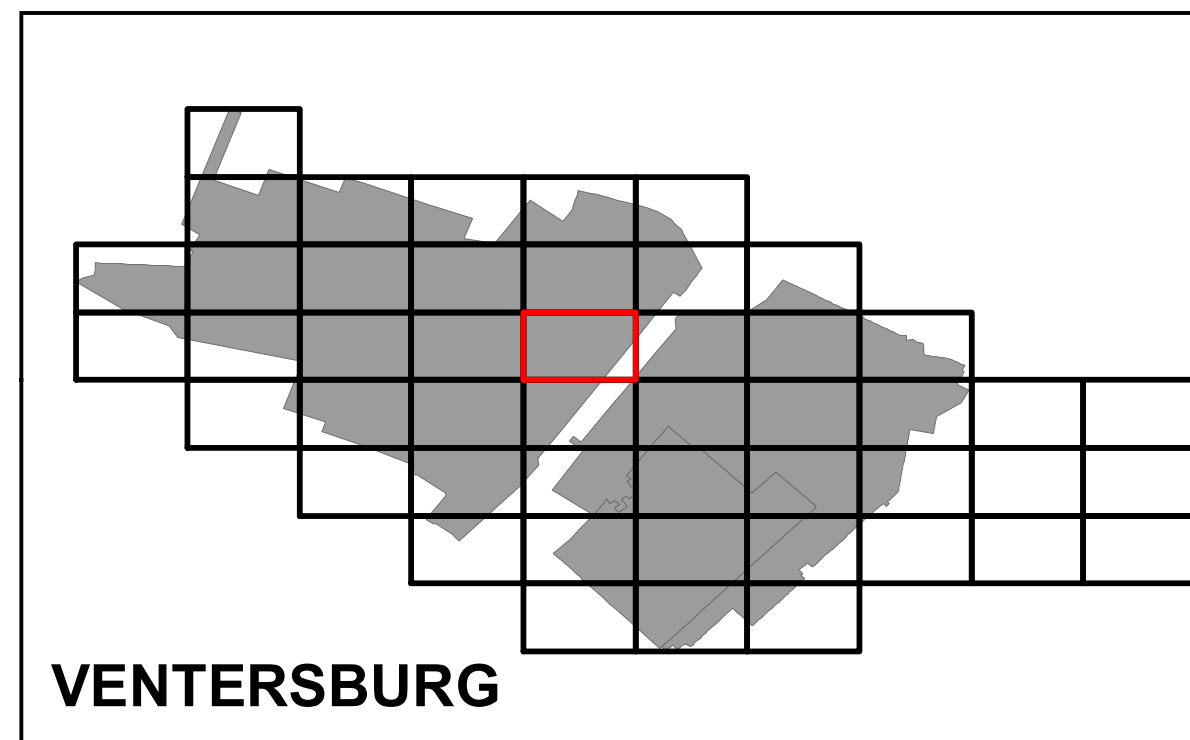
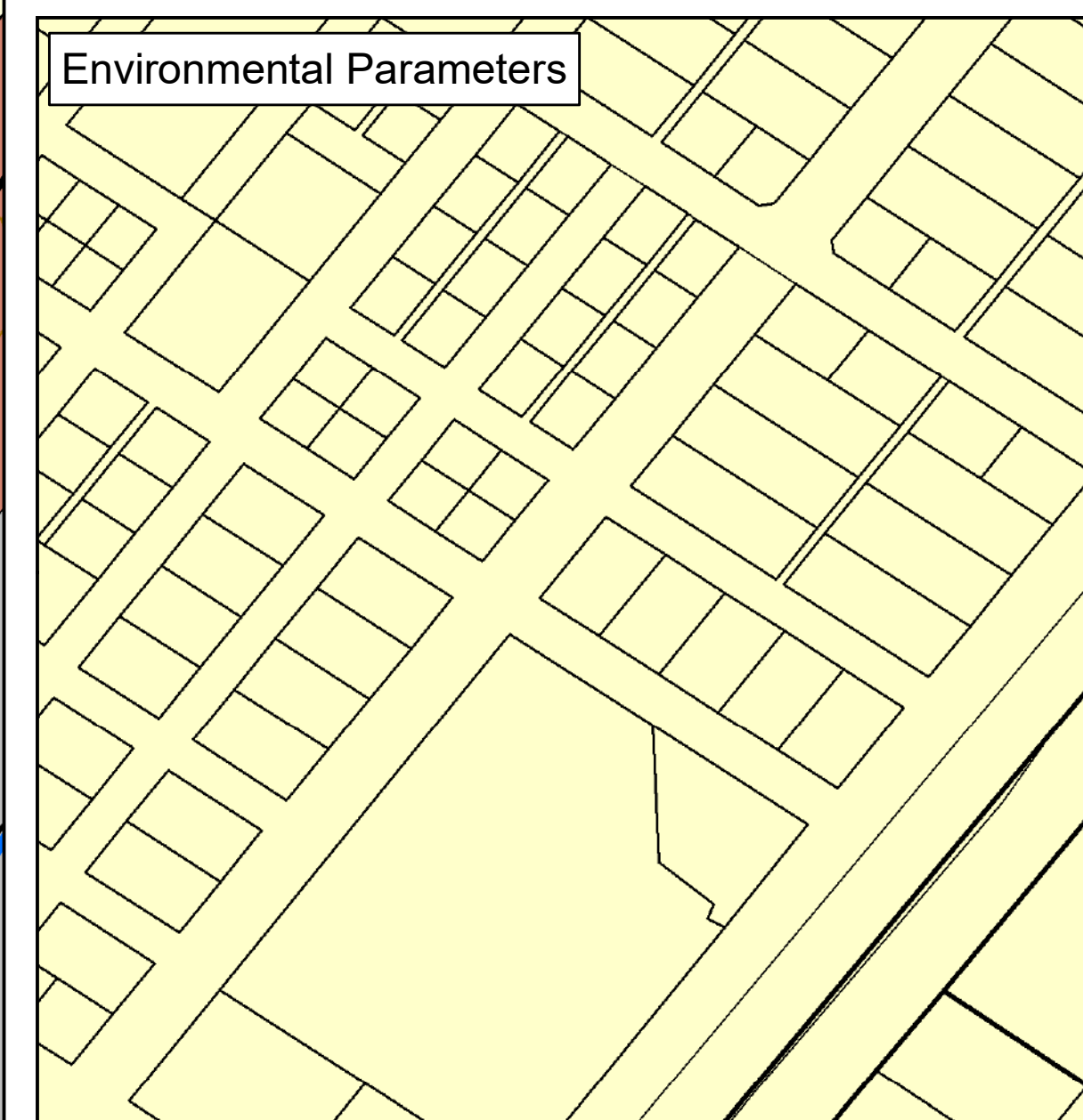
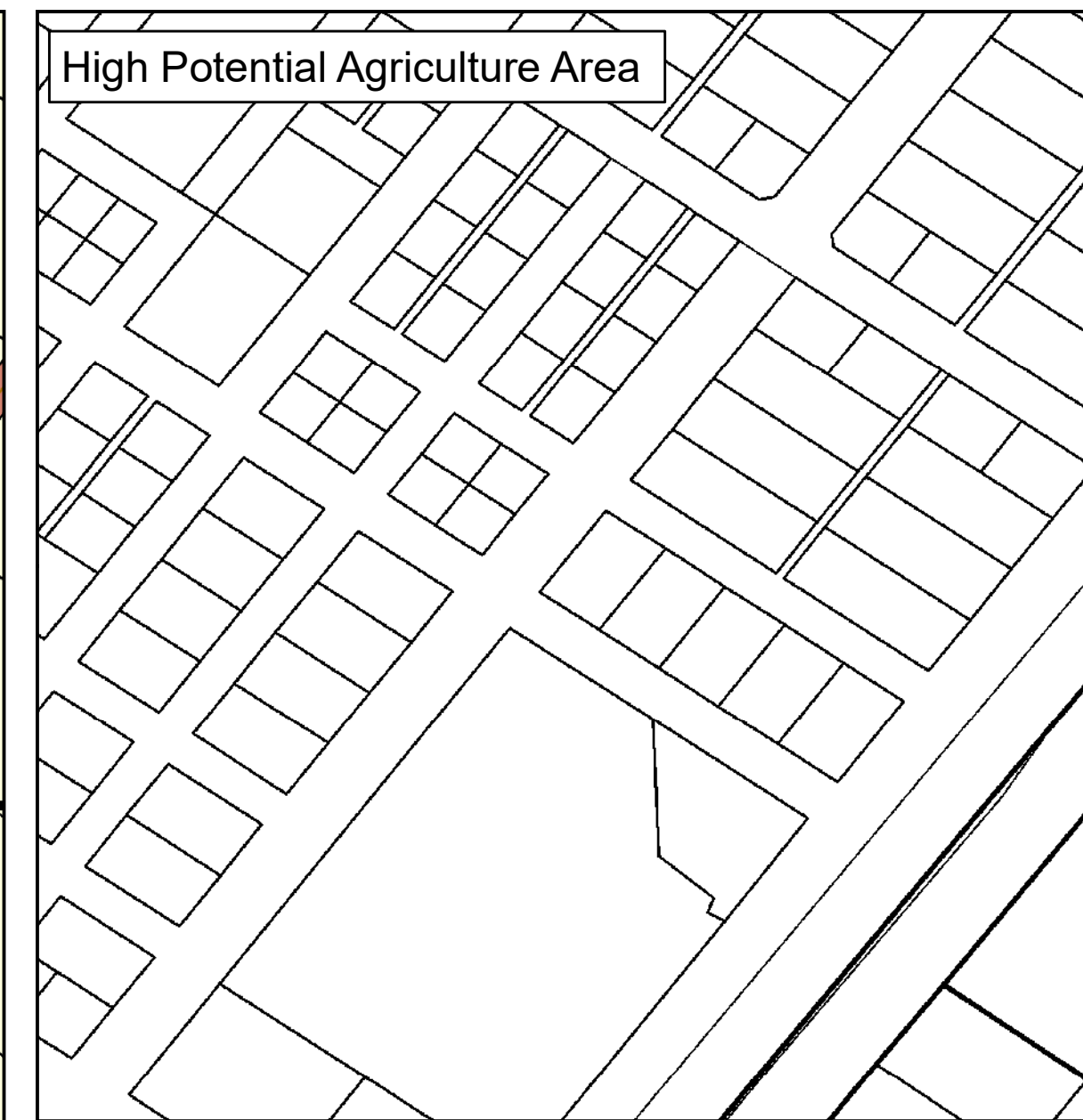
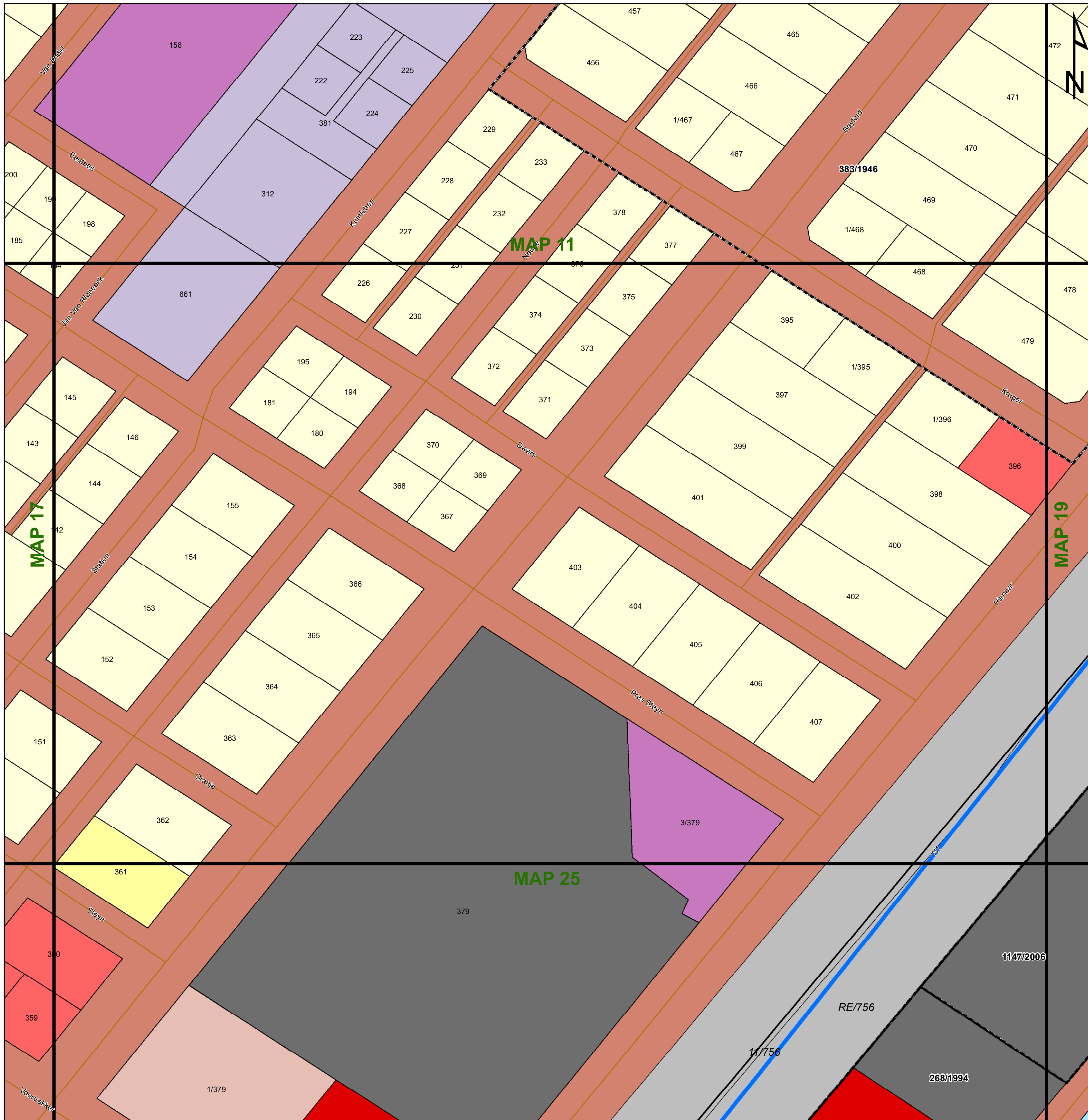
- Conservation
- Open Space I
- Open Space II
- Agricultural
- Smallholding
- Residential I
- Residential II
- General Residential
- Leisure Residential
- Resort
- Tourism
- Education
- Religious Purposes
- Institution
- Cemetery Use
- Municipal Purposes
- Government Purposes
- Municipal Townlands
- Special Use
- Business I
- Business II
- General Industrial
- Noxious Industry
- Extractive Industry
- Surface Infrastructure
- Roads & Streets
- Transportation Services



Key:

Heritage Site	Railway Lines	Rivers	General Plans	Farm Portion	Formal Protected Areas	High Potential Agriculture Area	Environmental Parameters	Ecological Support Area One
Cities/Towns	Eskom HV Lines	Secondary Road	Stand	Parent Farm	Nature Reserve	High Potential Agricultural Area	Protected Area	Ecological Support Area Two
20m Contours	Main Road	National Road	Holding	Dams	Critical Biodiversity Area One	Other Natural Areas	Critical Biodiversity Area Two	





Legend

Land Use Zoning

- Conservation
- Open Space I
- Open Space II
- Agricultural
- Smallholding
- Residential I
- Residential II
- General Residential
- Leisure Residential
- Resort
- Tourism
- Education
- Religious Purposes
- Institution
- Cemetery Use
- Municipal Purposes
- Government Purposes
- Municipal Townlands
- Special Use
- Business I
- Business II
- General Industrial
- Noxious Industry
- Extractive Industry
- Surface Infrastructure
- Roads & Streets
- Transportation Services

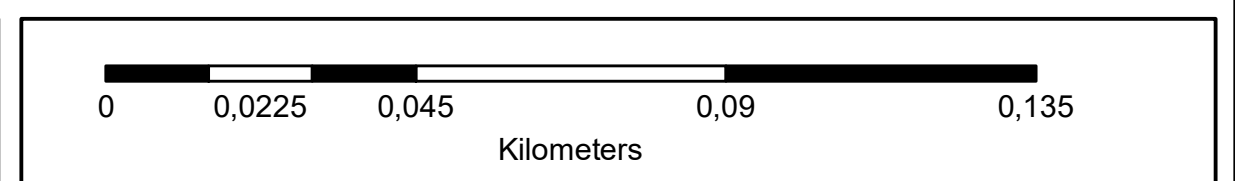
agriculture, land reform & rural development
Department: Agriculture, Land Reform and Rural Development
REPUBLIC OF SOUTH AFRICA

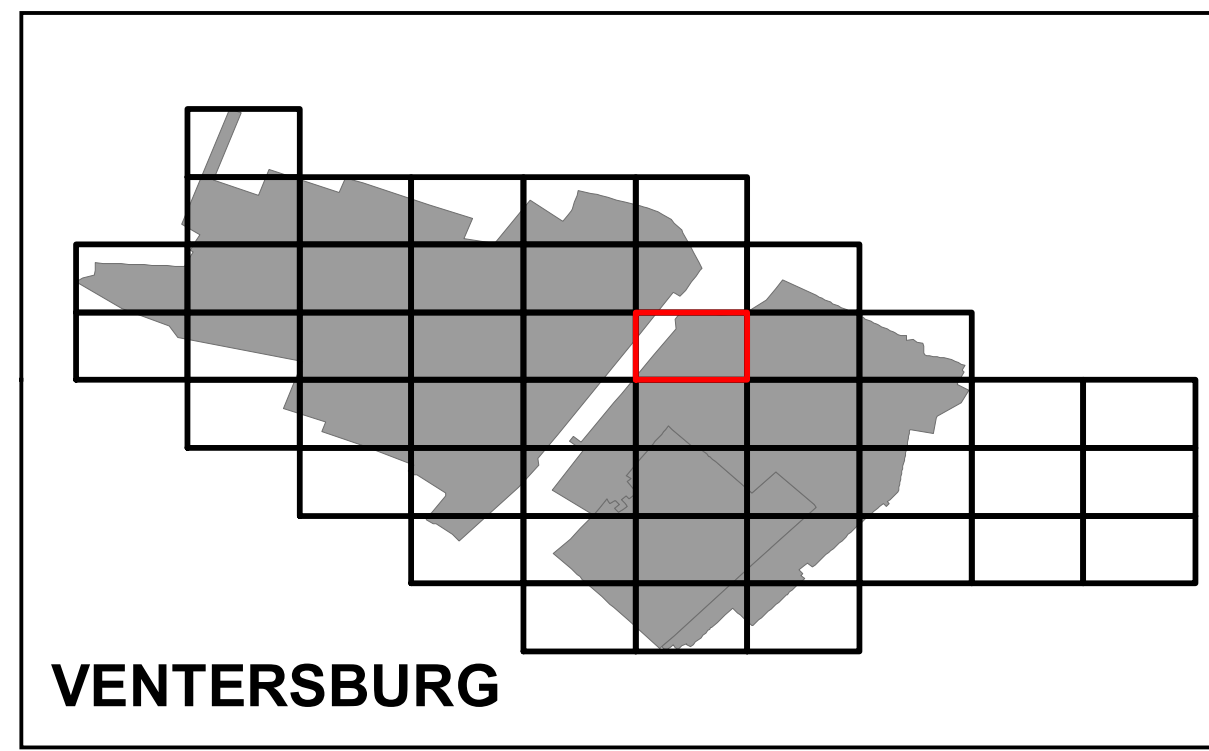
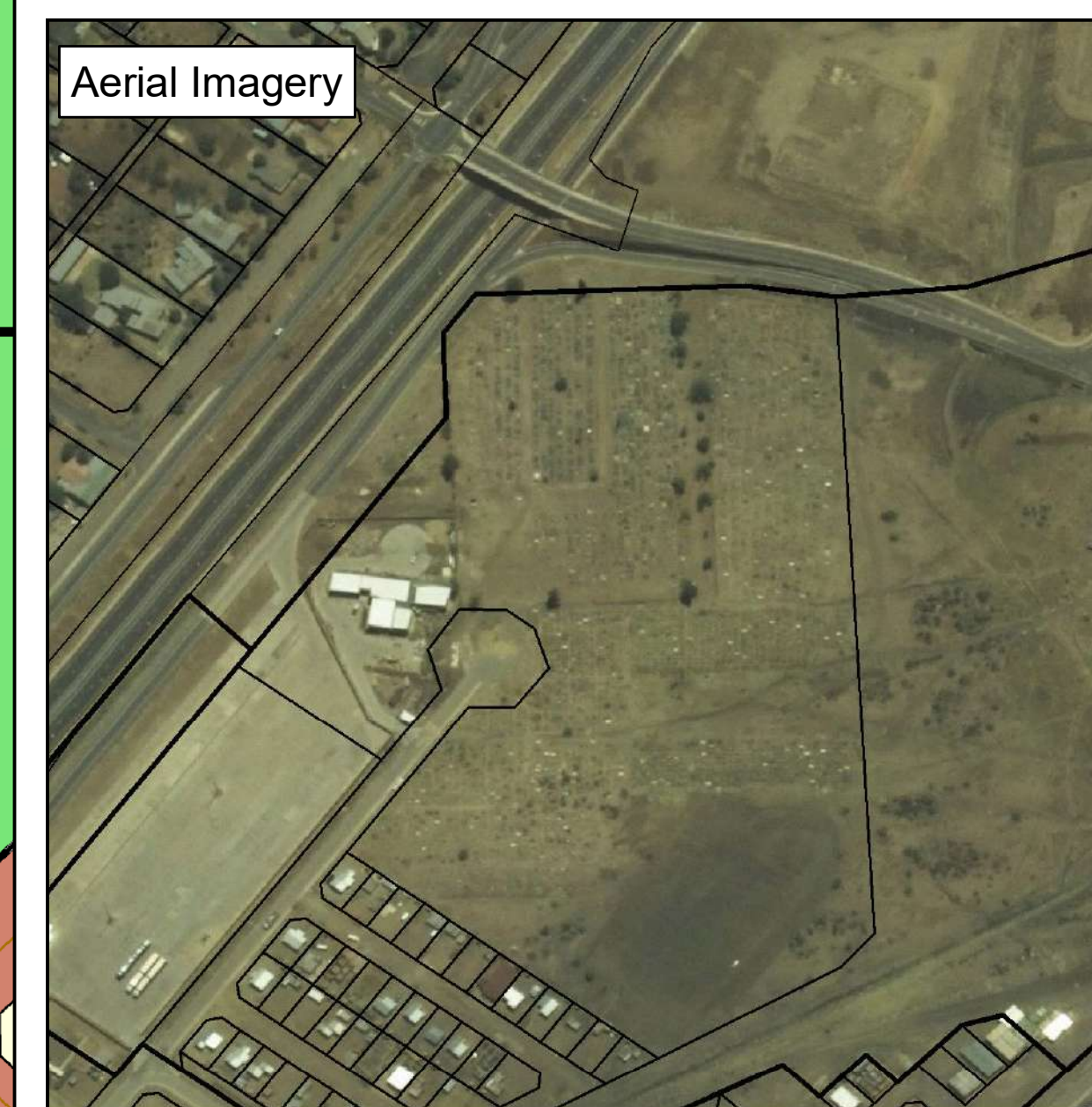
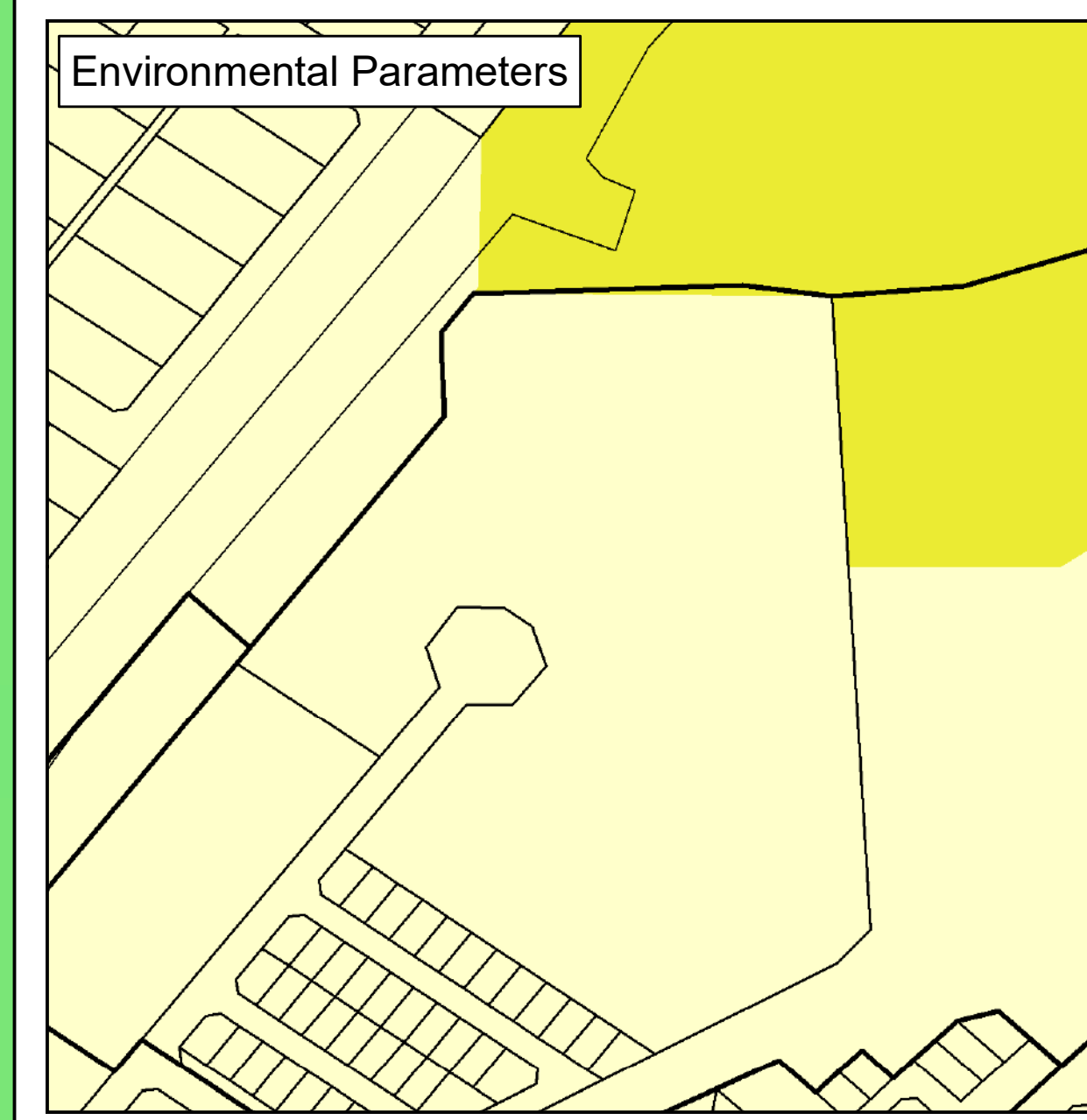
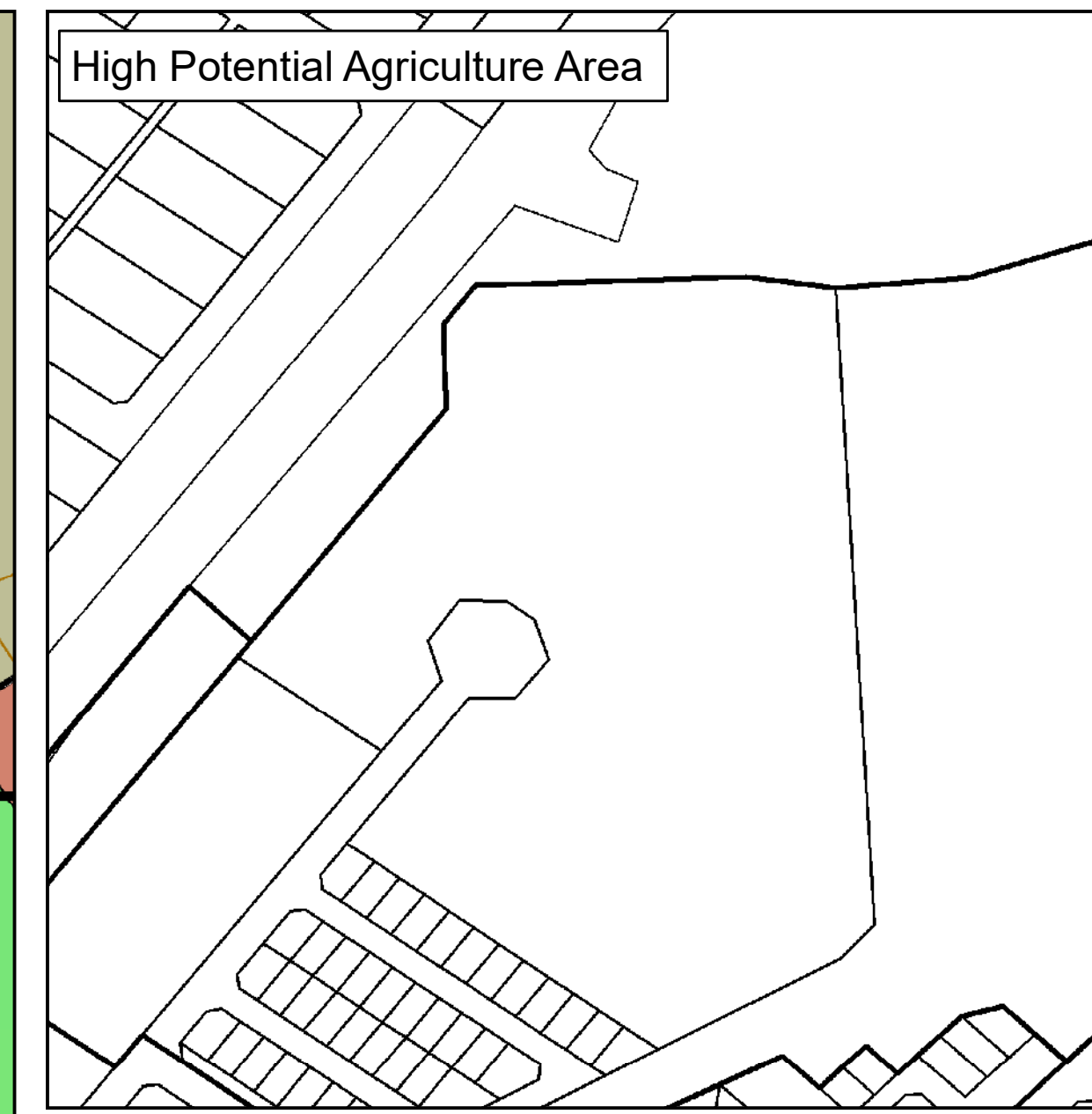
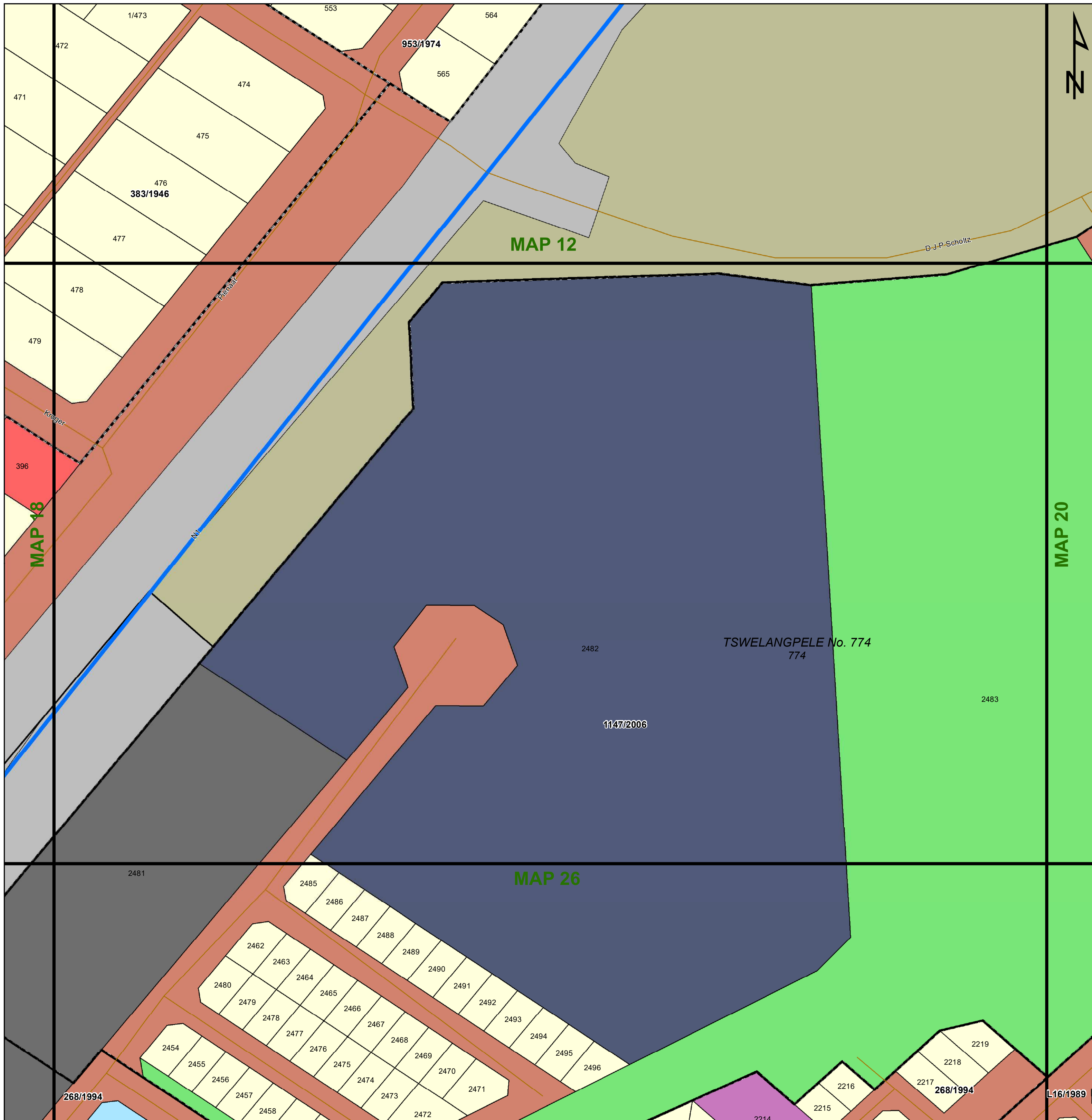
MATJHABENG
Local Municipality

MVD Kalahari

Key:

- Heritage Site
- General Plans
- Farm Portion
- Formal Protected Areas
- High Potential Agriculture Area
- Ecological Support Area One
- Cities/Towns
- Stand
- Parent Farm
- Nature Reserve
- High Potential Agricultural Area
- Ecological Support Area Two
- Railway Lines
- Holding
- Dams
- Protected Area
- Critical Biodiversity Area One
- Critical Biodiversity Area Two
- Rivers
- Eskom HV Lines
- National Road
- Secondary Road
- Main Road
- Other Natural Areas
- 20m Contours





Legend

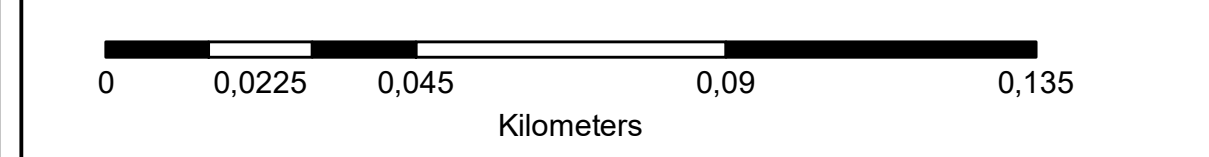
Land Use Zoning

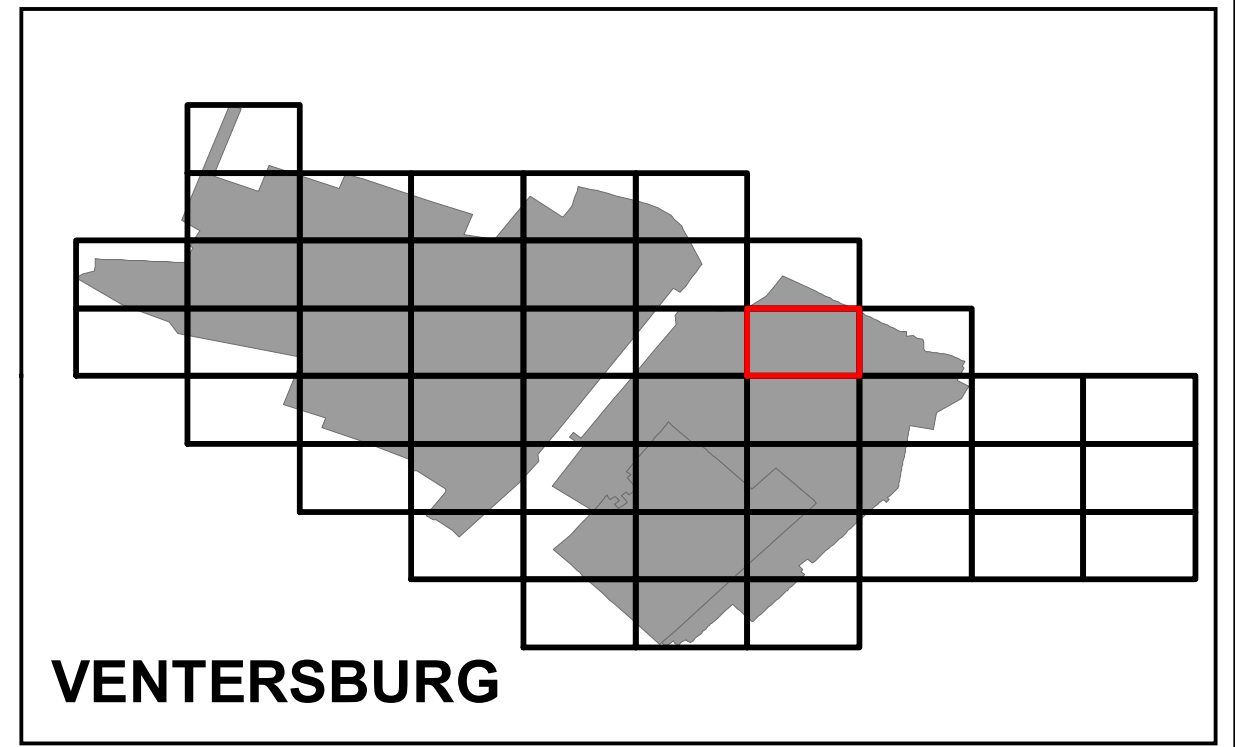

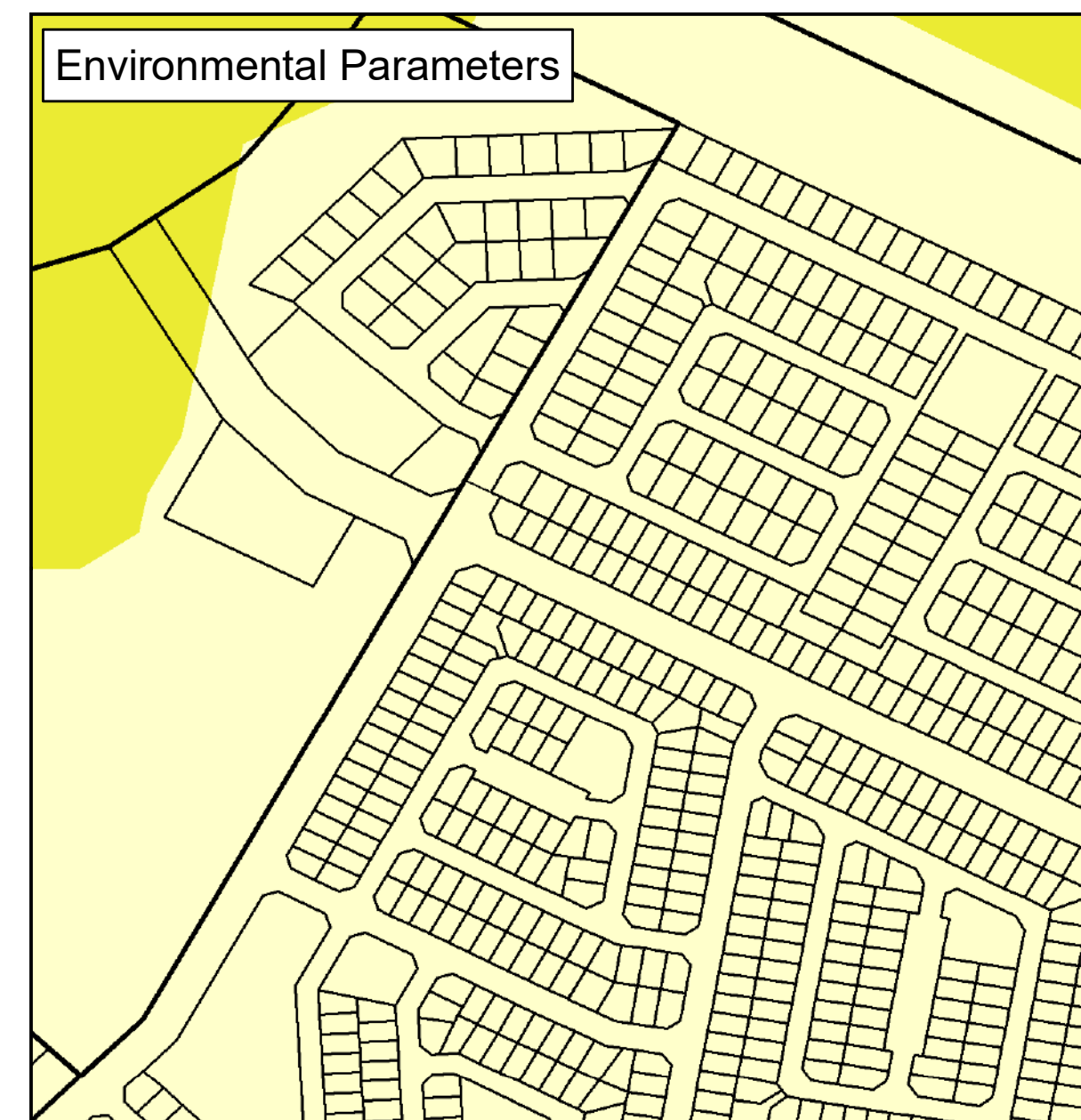
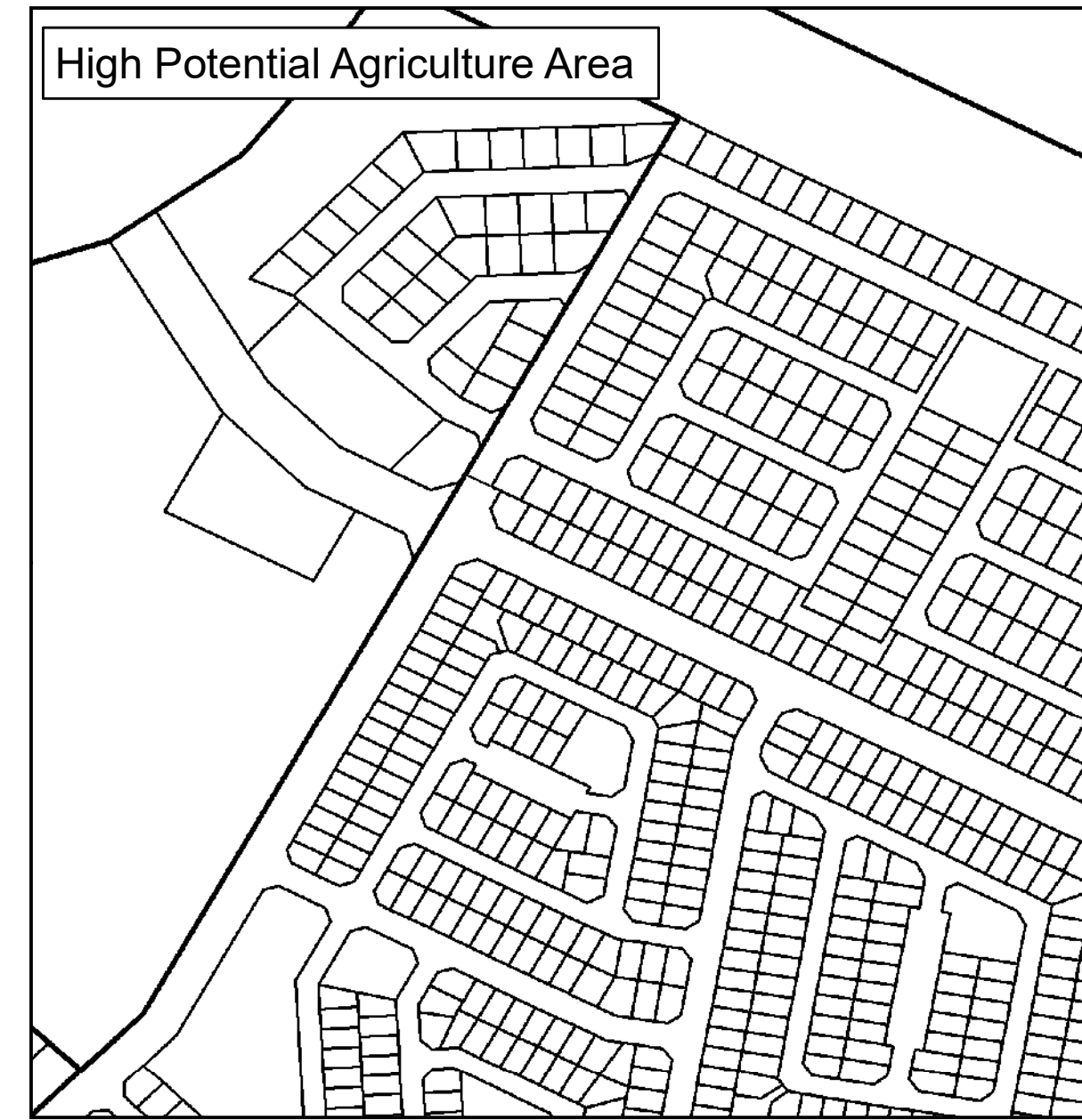
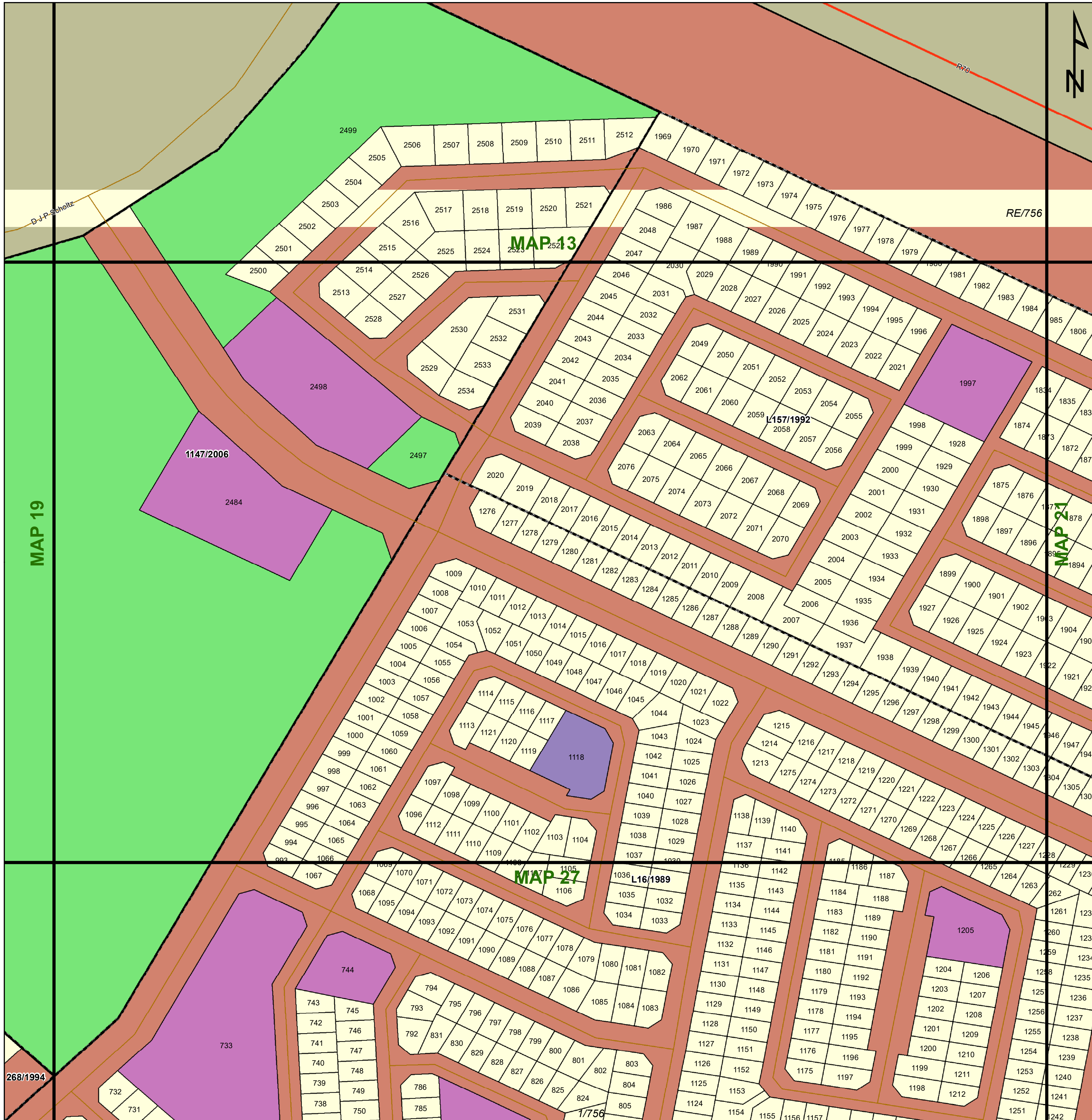
- Conservation
- Open Space I
- Open Space II
- Agricultural
- Smallholding
- Residential I
- Residential II
- General Residential
- Leisure Residential
- Resort
- Tourism
- Education
- Religious Purposes
- Institution
- Cemetery Use
- Municipal Purposes
- Government Purposes
- Municipal Townlands
- Special Use
- Business I
- Business II
- General Industrial
- Noxious Industry
- Extractive Industry
- Surface Infrastructure
- Roads & Streets
- Transportation Services



Key:

Heritage Site	Railway Lines	Rivers	General Plans	Farm Portion	Formal Protected Areas	High Potential Agriculture Area	Environmental Parameters	Ecological Support Area One
Cities/Towns	Eskom HV Lines	Secondary Road	Stand	Parent Farm	Nature Reserve	High Potential Agricultural Area	Protected Area	Ecological Support Area Two
National Road	Main Road	Dams	Holding	Dams	Critical Biodiversity Area One	Critical Biodiversity Area Two	Critical Biodiversity Area Two	Other Natural Areas





Legend

Land Use Zoning

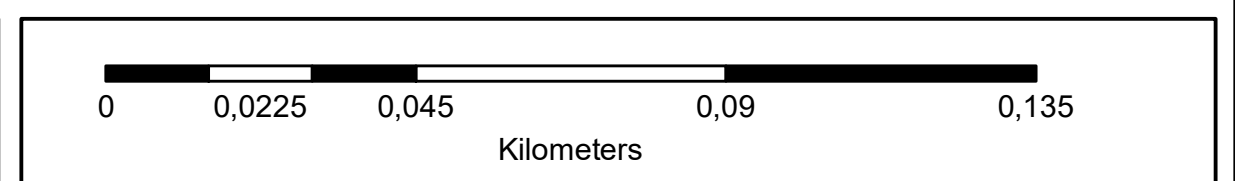
- Conservation
- Open Space I
- Open Space II
- Agricultural
- Smallholding
- Residential I
- Residential II
- General Residential
- Leisure Residential
- Resort
- Tourism
- Education
- Religious Purposes
- Institution
- Cemetery Use
- Municipal Purposes
- Government Purposes
- Municipal Townlands
- Special Use
- Business I
- Business II
- General Industrial
- Noxious Industry
- Extractive Industry
- Surface Infrastructure
- Roads & Streets
- Transportation Services

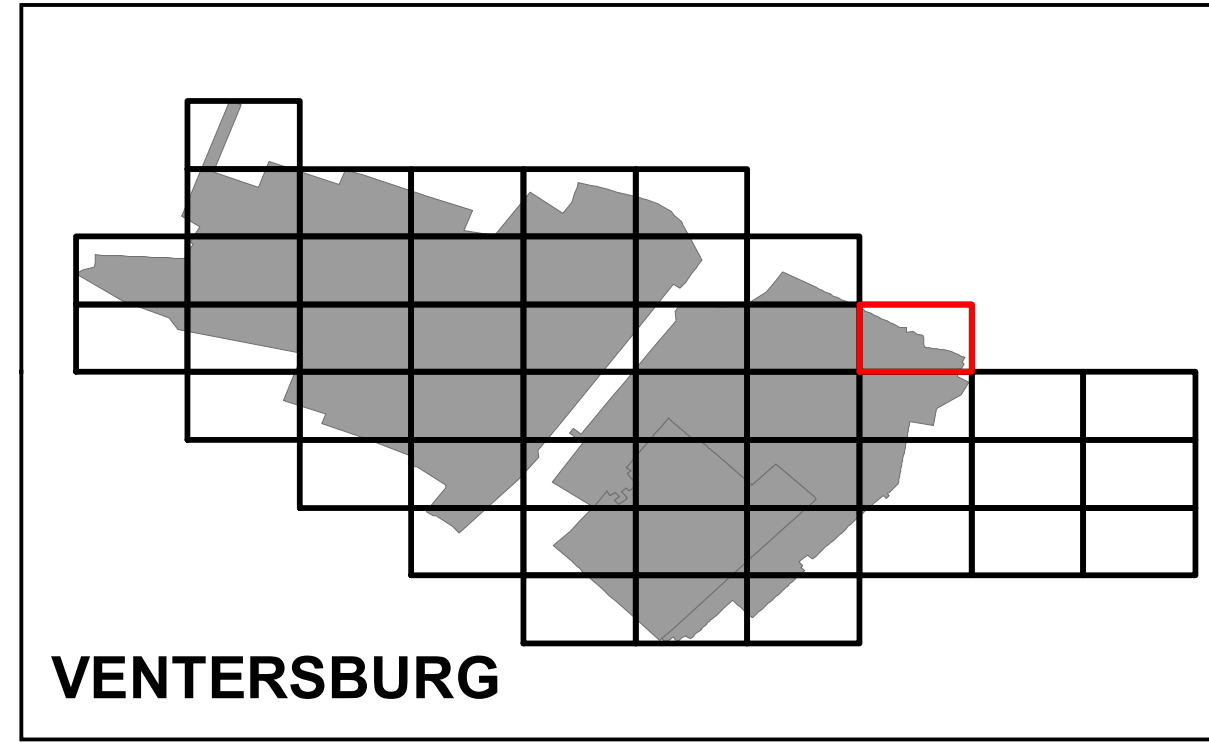
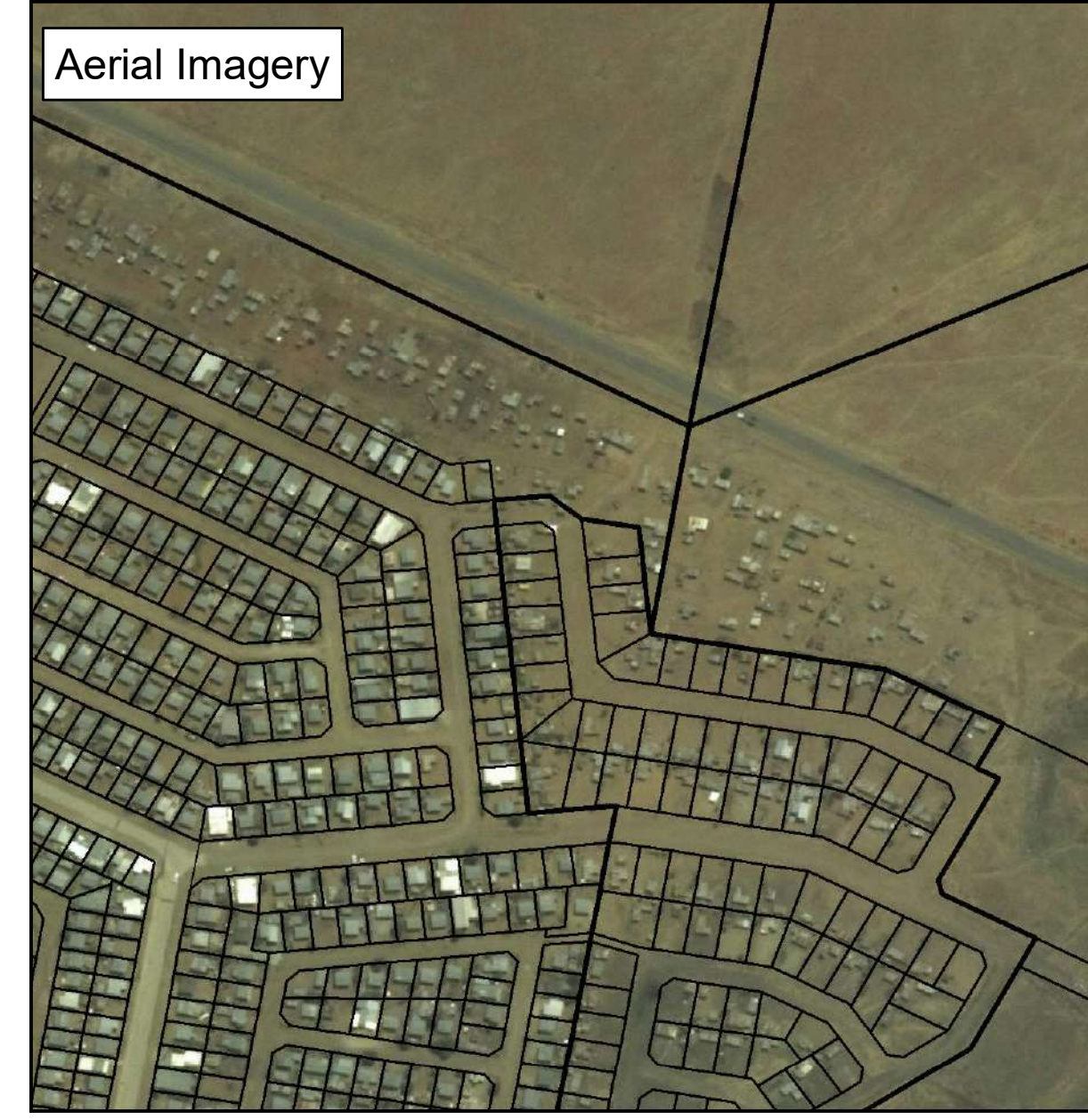
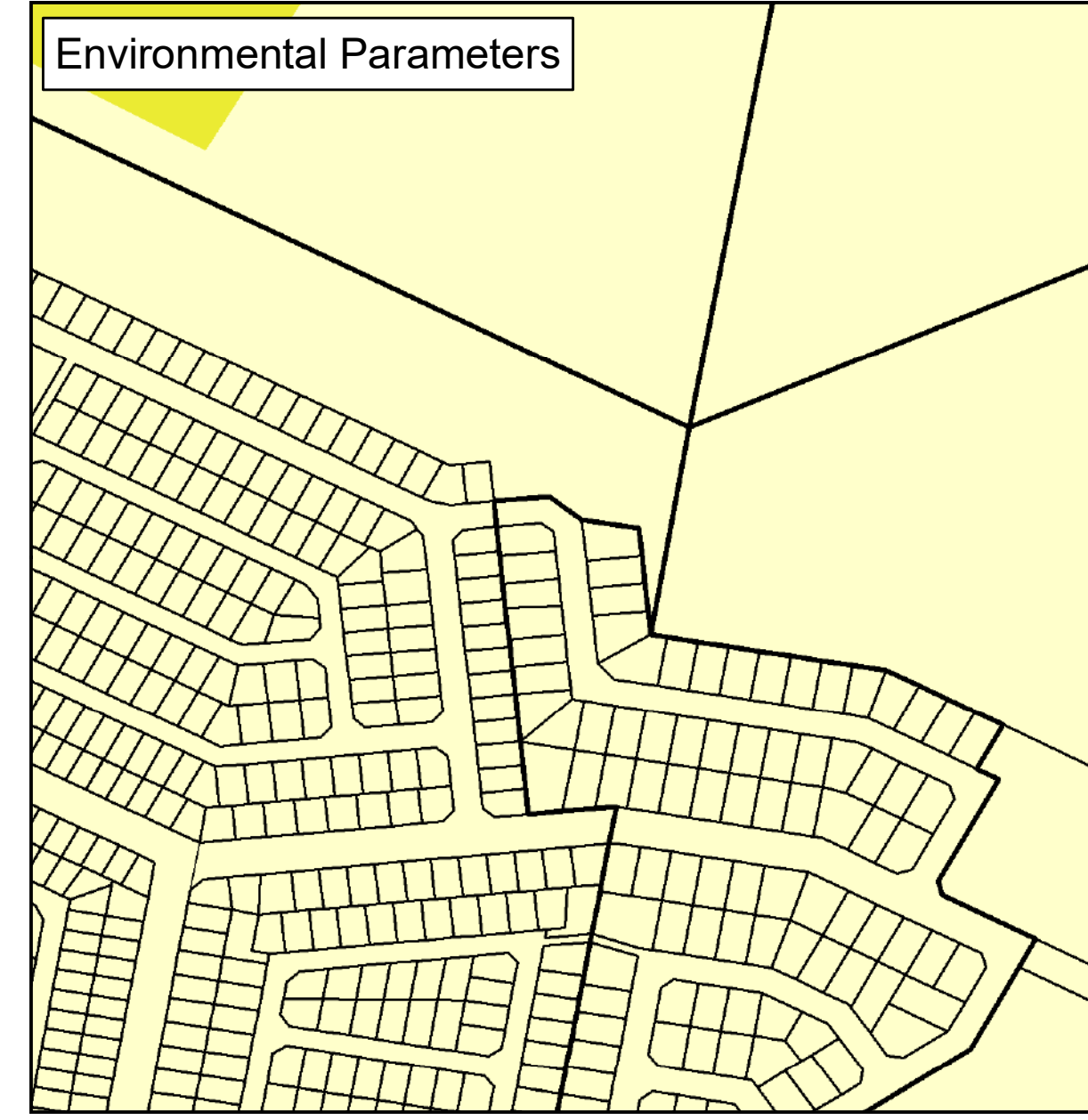
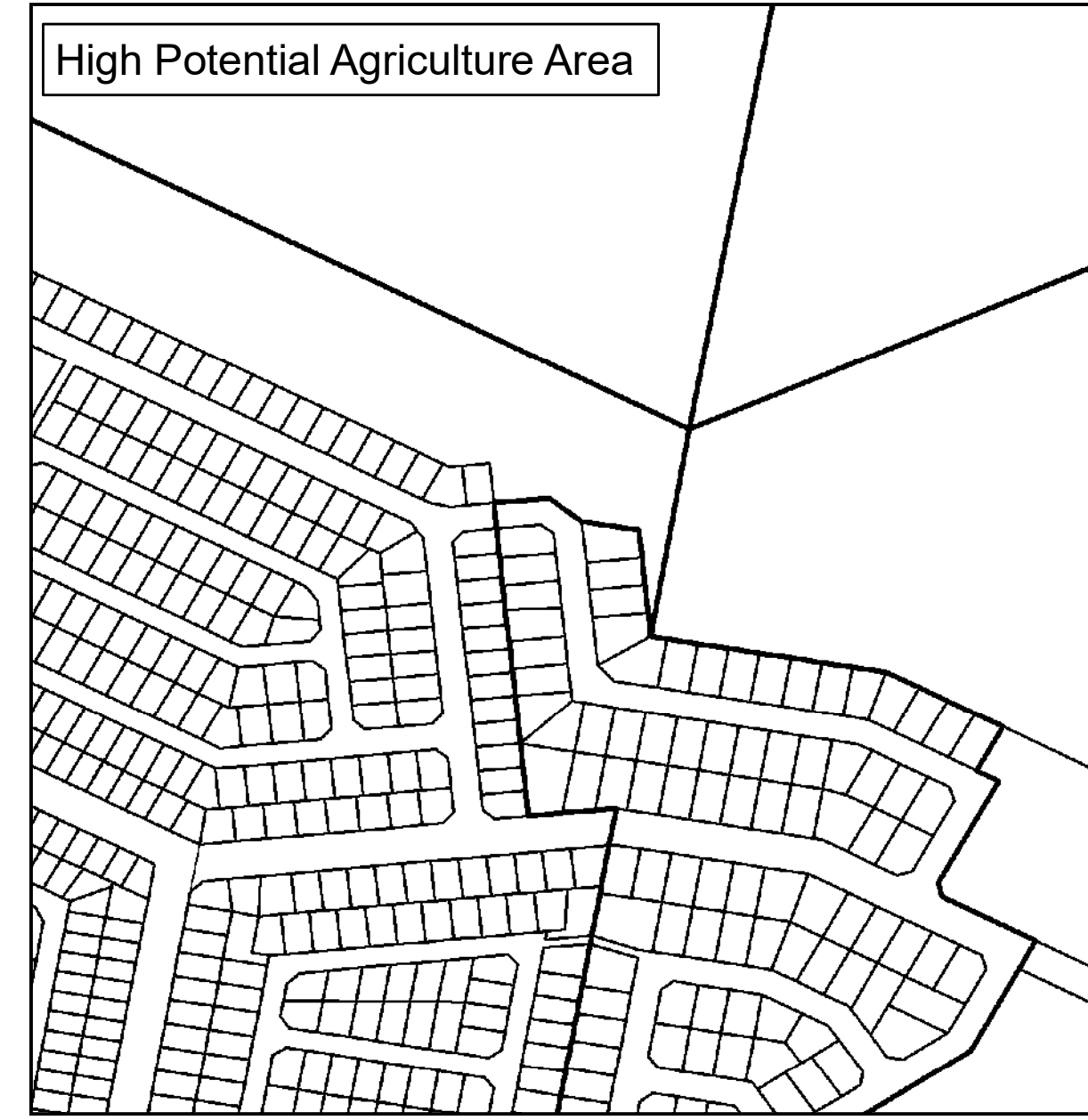
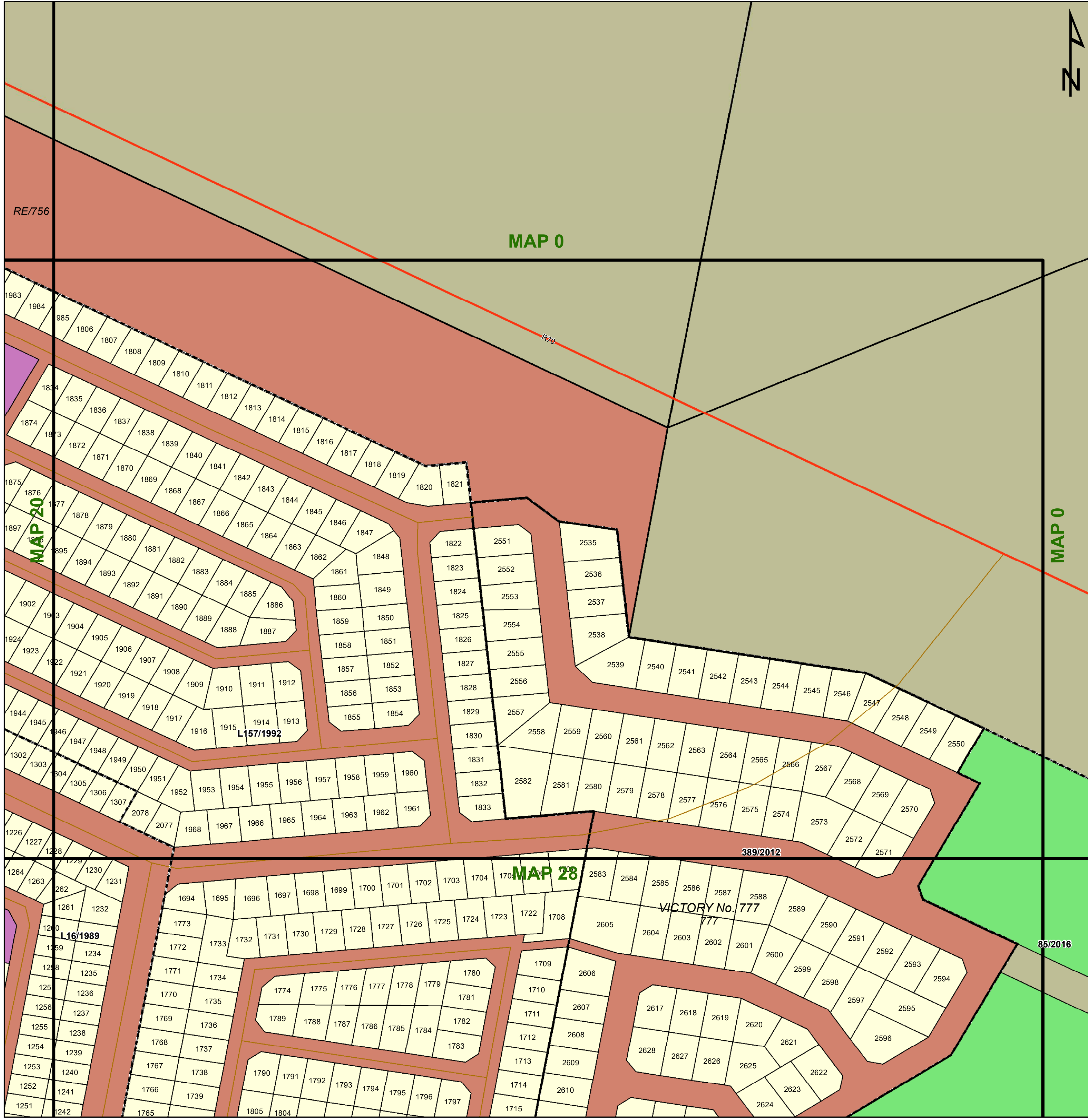
agriculture, land reform & rural development
Department: Agriculture, Land Reform and Rural Development
REPUBLIC OF SOUTH AFRICA



Key:

- Heritage Site
- Railway Lines
- Rivers
- General Plans
- Farm Portion
- Formal Protected Areas
- High Potential Agriculture Area
- Environmental Parameters
- Ecological Support Area One
- Ecological Support Area Two
- Other Natural Areas
- Cities/Towns
- Eskom HV Lines
- Secondary Road
- Stand
- Parent Farm
- Nature Reserve
- Cadastral
- High Potential Agricultural Area
- Protected Area
- Critical Biodiversity Area One
- Critical Biodiversity Area Two
- 20m Contours
- Main Road
- National Road
- Holding
- Dams





Legend

Land Use Zoning

- Conservation
- Open Space I
- Open Space II
- Agricultural
- Smallholding
- Residential I
- Residential II
- General Residential
- Leisure Residential
- Resort
- Tourism
- Education
- Religious Purposes
- Institution
- Cemetery Use
- Municipal Purposes
- Government Purposes
- Municipal Townlands
- Special Use
- Business I
- Business II
- General Industrial
- Noxious Industry
- Extractive Industry
- Surface Infrastructure
- Roads & Streets
- Transportation Services

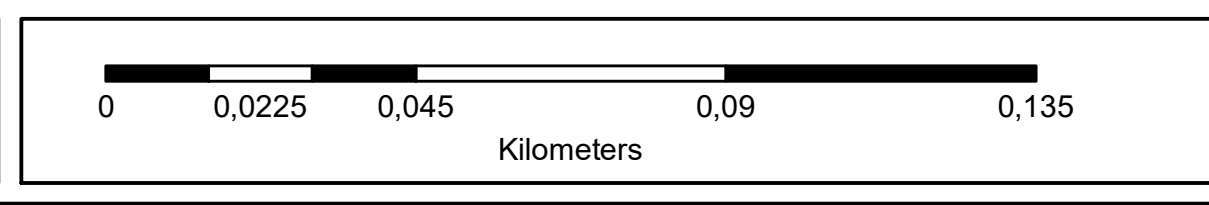
 **agriculture, land reform & rural development**
Department: Agriculture, Land Reform and Rural Development
REPUBLIC OF SOUTH AFRICA

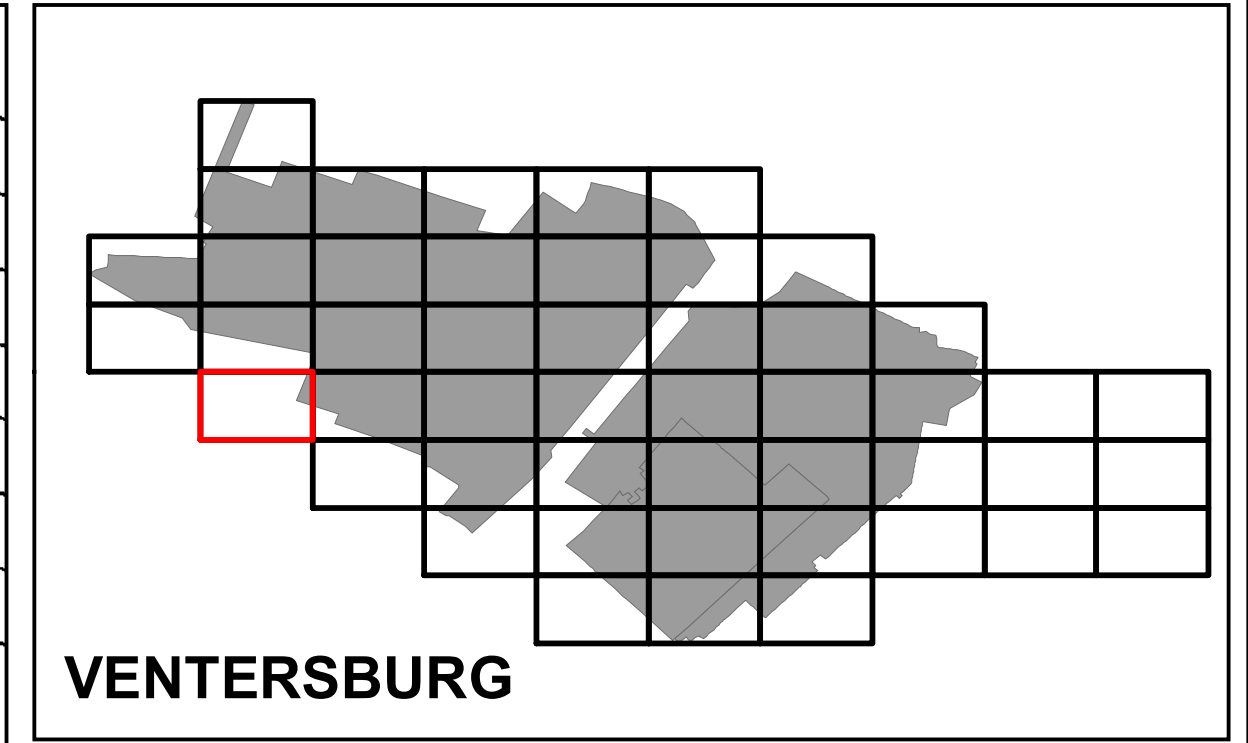
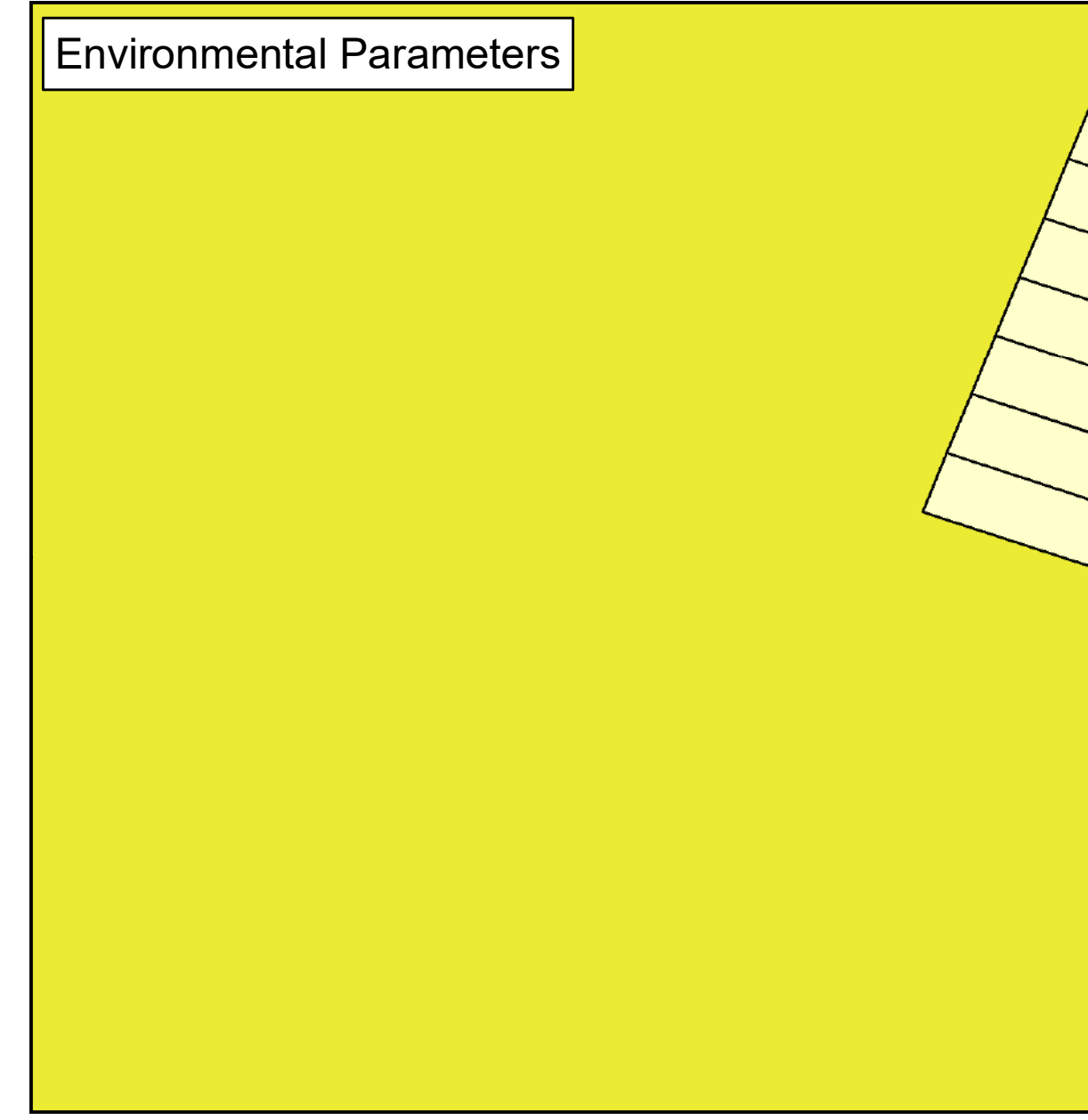
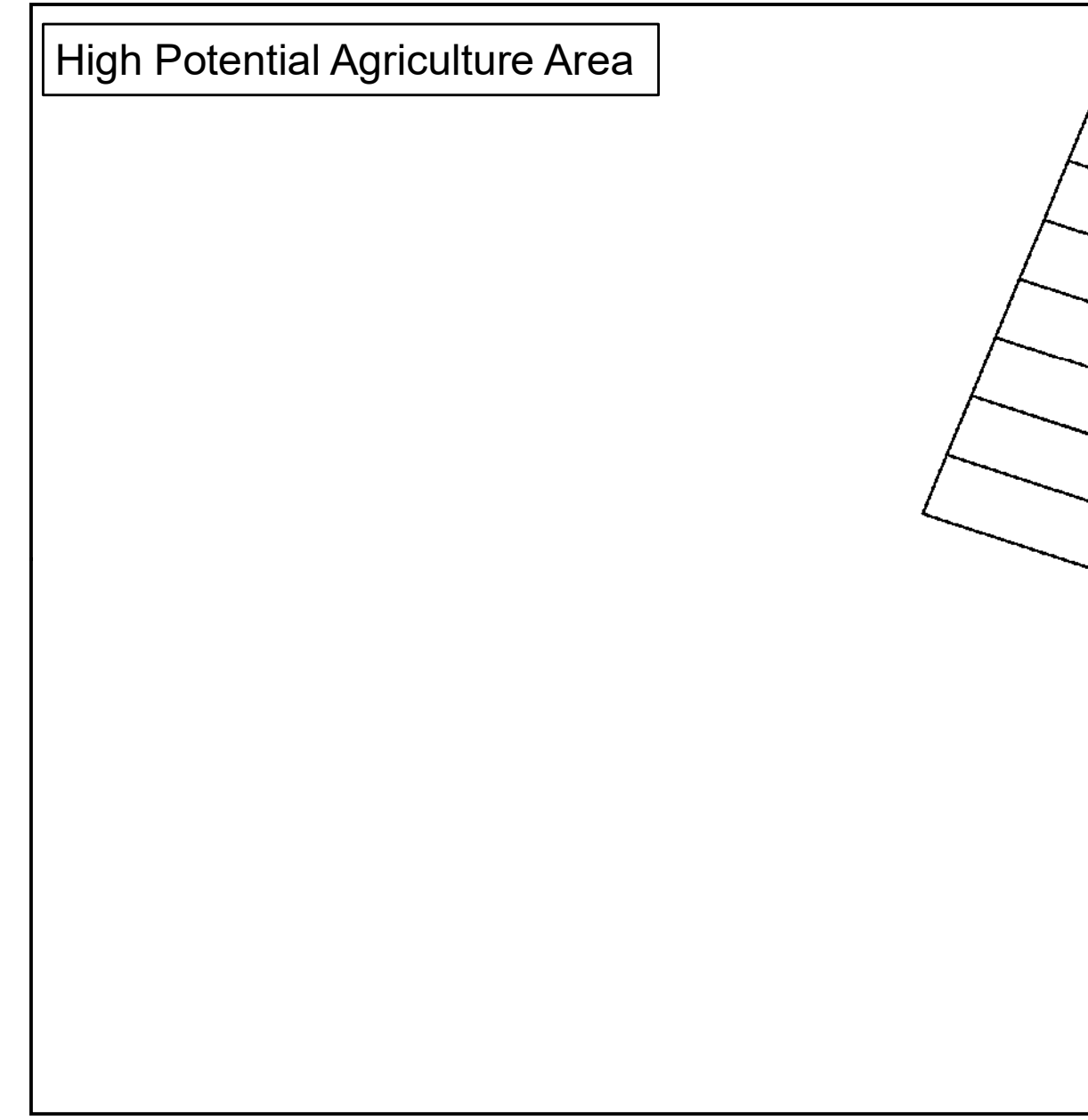
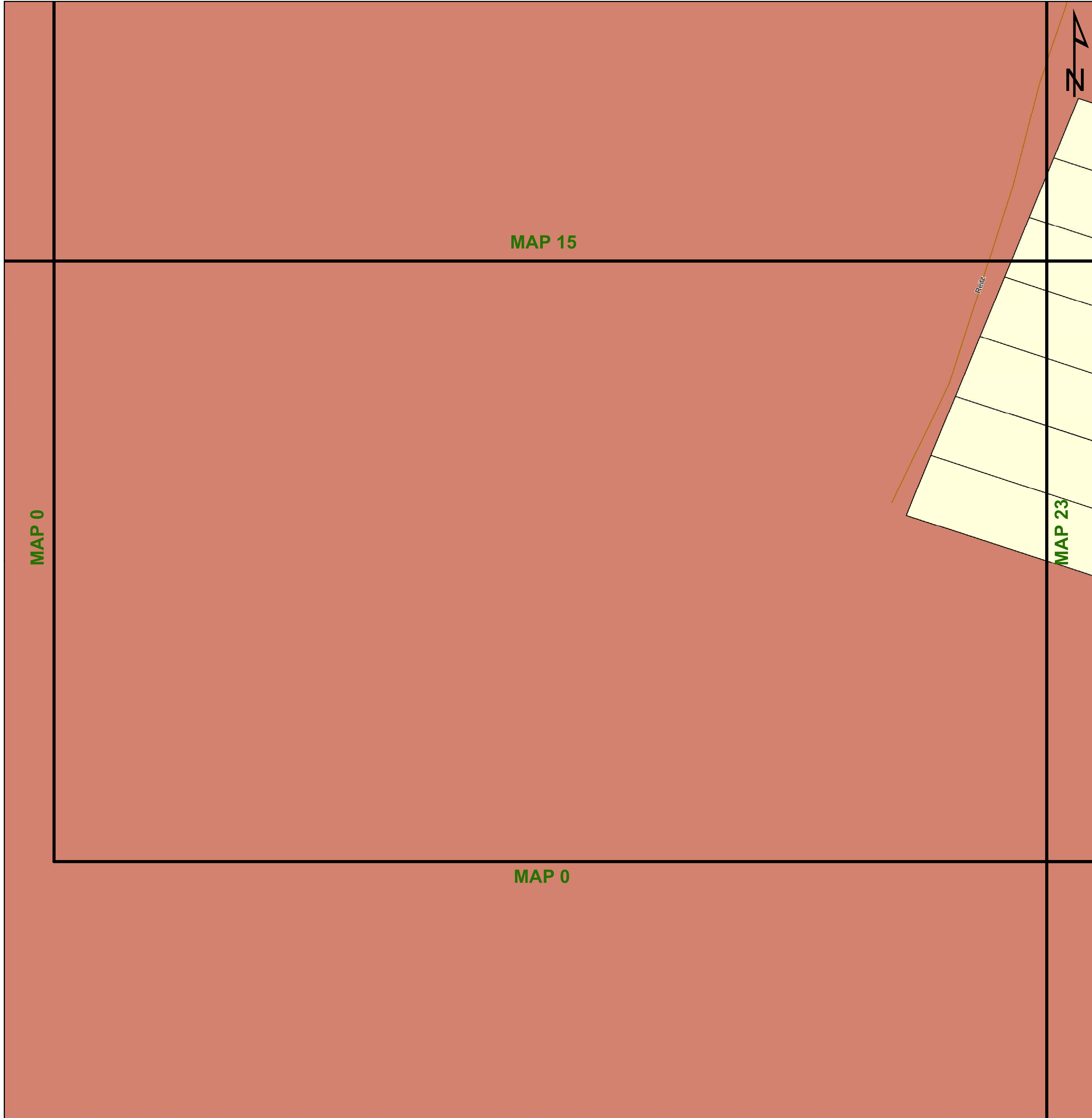
 **MATJHABENG**
Local Municipality

 **MVD Kalahari**

Key:

- Heritage Site
- Railway Lines
- Rivers
- General Plans
- Farm Portion
- Formal Protected Areas
- High Potential Agriculture Area
- Environmental Parameters
- Ecological Support Area One
- Ecological Support Area Two
- Other Natural Areas
- Cities/Towns
- Eskom HV Lines
- Secondary Road
- Stand
- Parent Farm
- Nature Reserve
- Cadastral
- Protected Area
- Critical Biodiversity Area One
- Critical Biodiversity Area Two
- National Road
- Main Road
- Holding
- Dams
- High Potential Agricultural Area





Legend

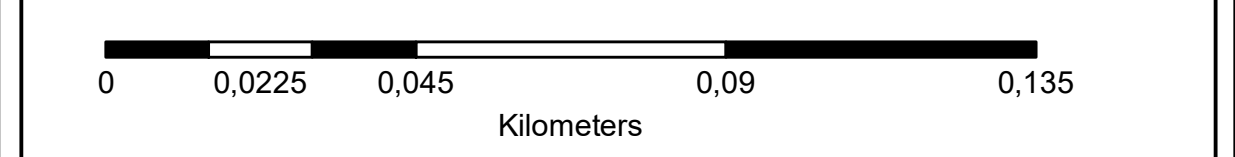
Land Use Zoning

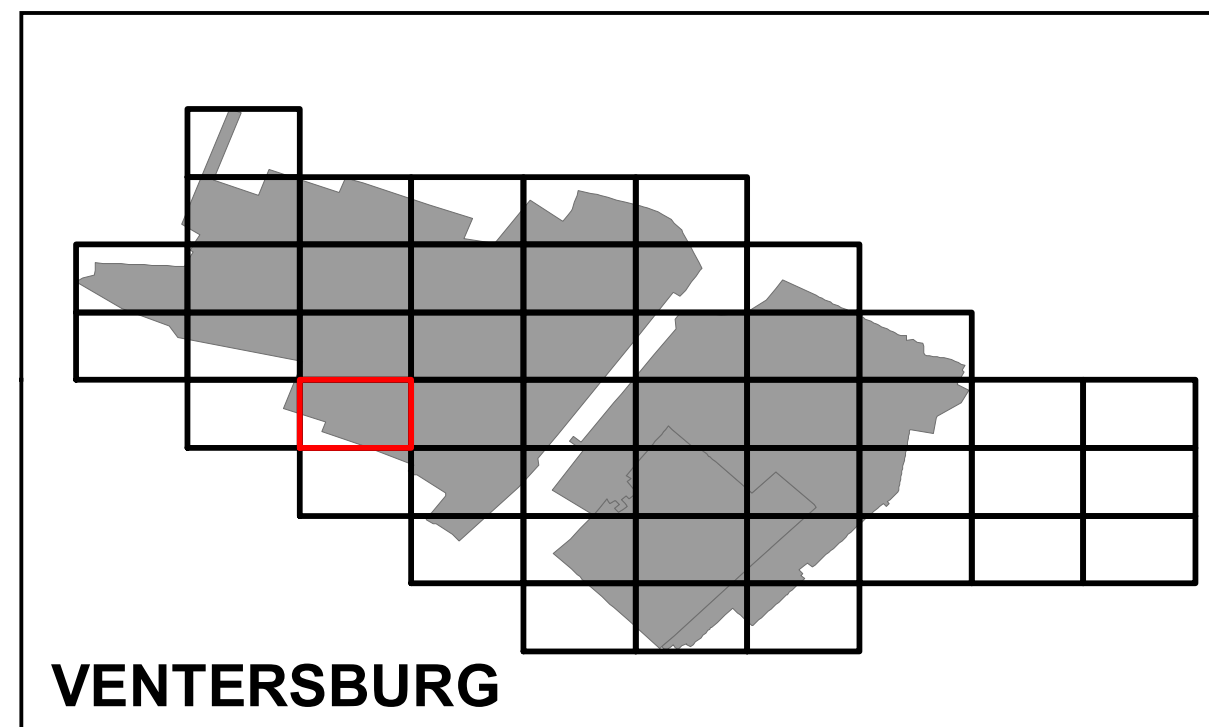
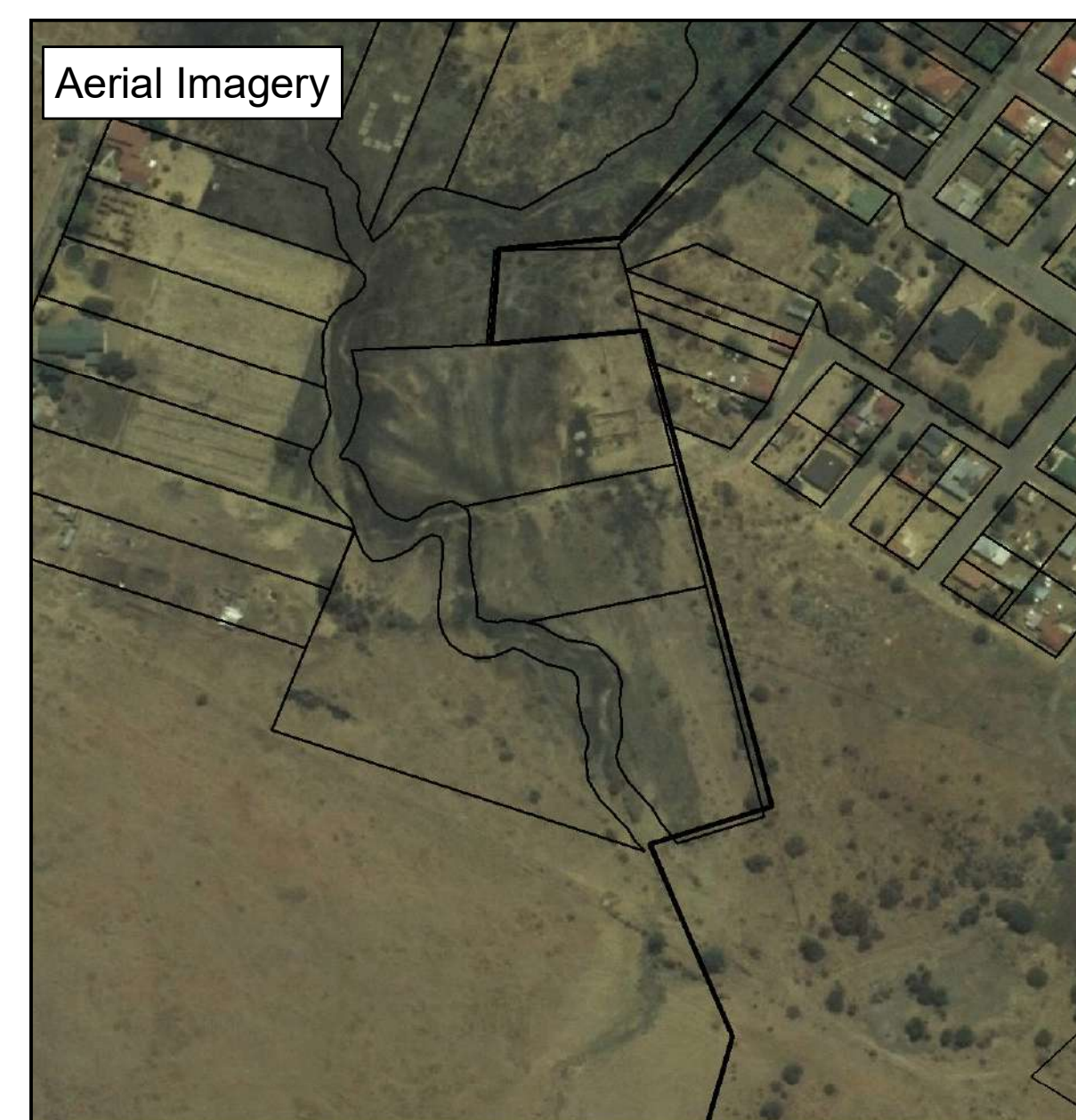
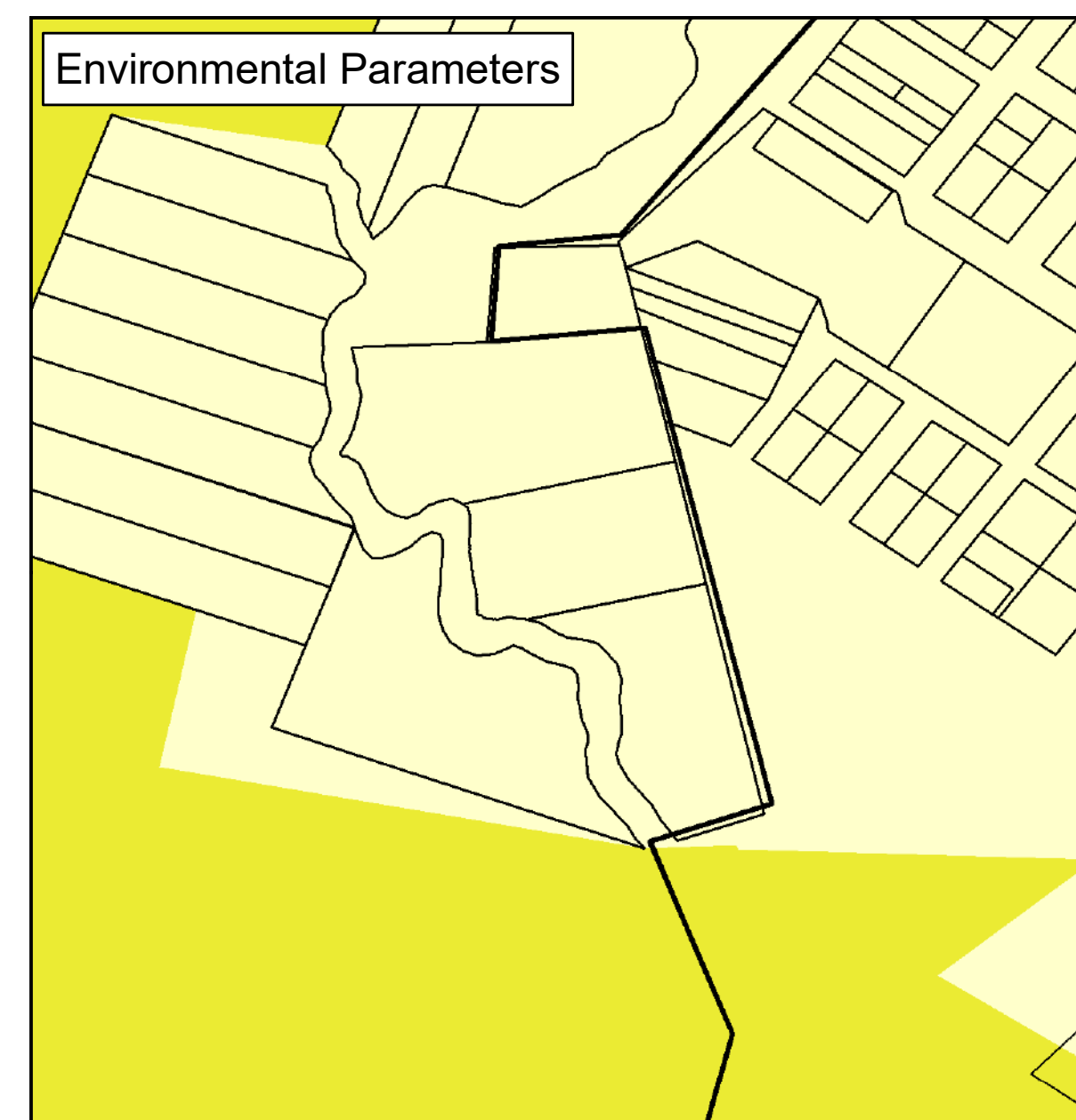
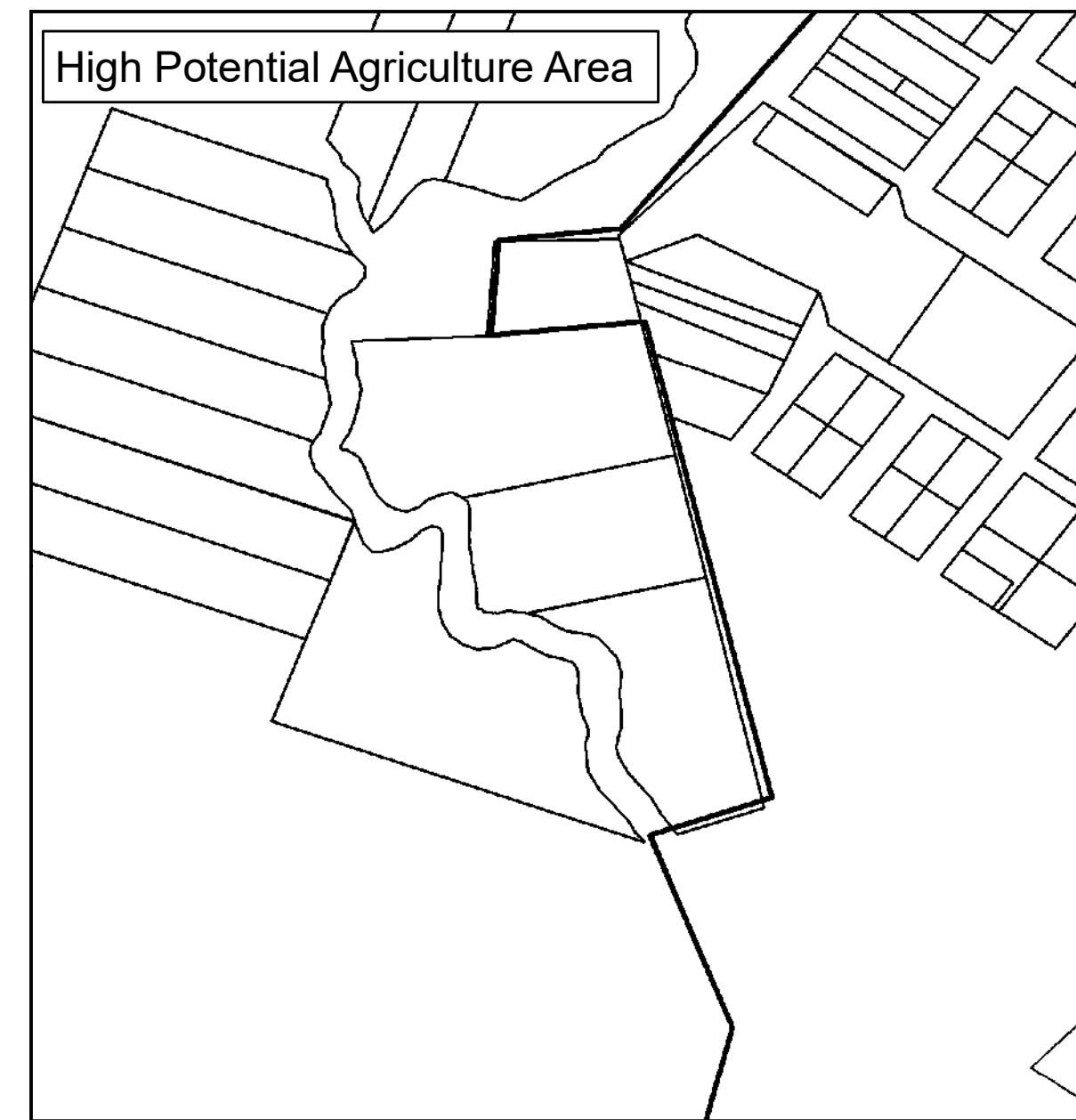
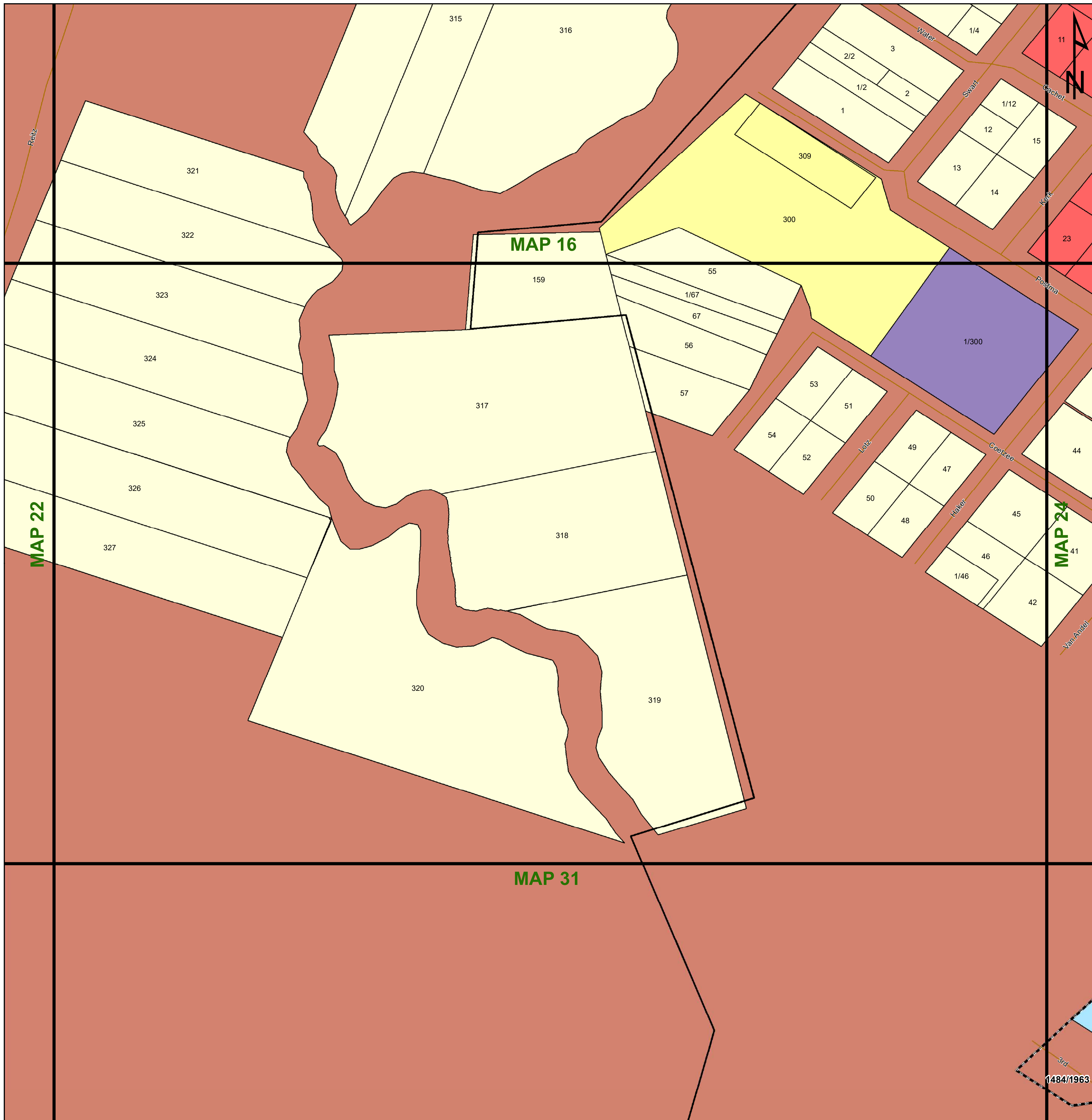
- Conservation
- Open Space I
- Open Space II
- Agricultural
- Smallholding
- Residential I
- Residential II
- General Residential
- Leisure Residential
- Resort
- Tourism
- Education
- Religious Purposes
- Institution
- Cemetery Use
- Municipal Purposes
- Government Purposes
- Municipal Townlands
- Special Use
- Business I
- Business II
- General Industrial
- Noxious Industry
- Extractive Industry
- Surface Infrastructure
- Roads & Streets
- Transportation Services

Key:

Heritage Site	Railway Lines	Rivers	General Plans	Farm Portion	Formal Protected Areas	High Potential Agriculture Area	Environmental Parameters	Ecological Support Area One
Cities/Towns	Eskom HV Lines	Secondary Road	Stand	Parent Farm	Nature Reserve	High Potential Agricultural Area	Protected Area	Ecological Support Area Two
20m Contours	Main Road	National Road	Holding	Dams	Other Natural Areas		Critical Biodiversity Area One	Other Natural Areas
					Critical Biodiversity Area Two			

agriculture, land reform & rural development
Department: Agriculture, Land Reform and Rural Development
REPUBLIC OF SOUTH AFRICA





Legend

Land Use Zoning

- Conservation
- Open Space I
- Open Space II
- Agricultural
- Smallholding
- Residential I
- Residential II
- General Residential
- Leisure Residential
- Resort
- Tourism
- Education
- Religious Purposes
- Institution
- Cemetery Use
- Municipal Purposes
- Government Purposes
- Municipal Townlands
- Special Use
- Business I
- Business II
- General Industrial
- Noxious Industry
- Extractive Industry
- Surface Infrastructure
- Roads & Streets
- Transportation Services

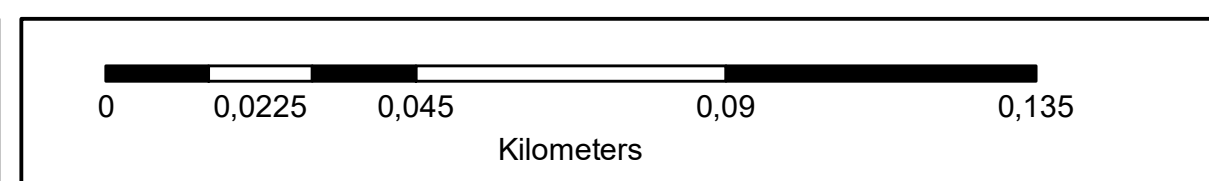
 **agriculture, land reform & rural development**
Department: Agriculture, Land Reform and Rural Development
REPUBLIC OF SOUTH AFRICA

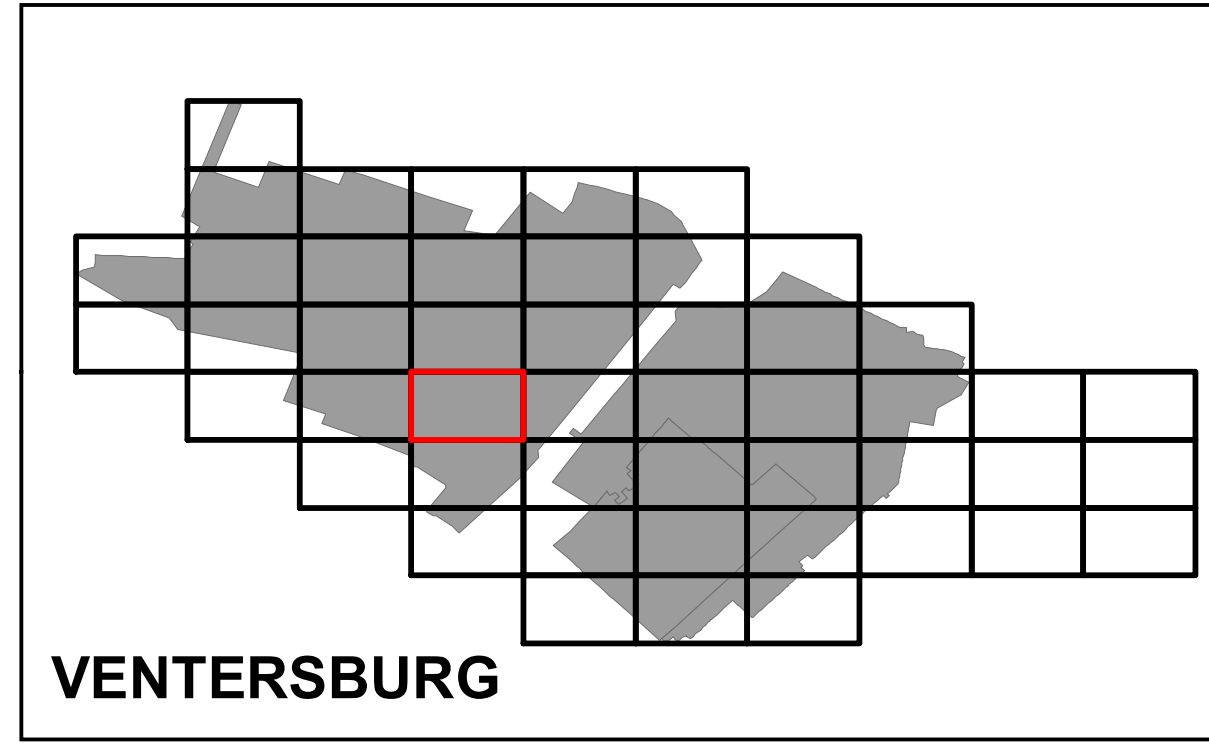
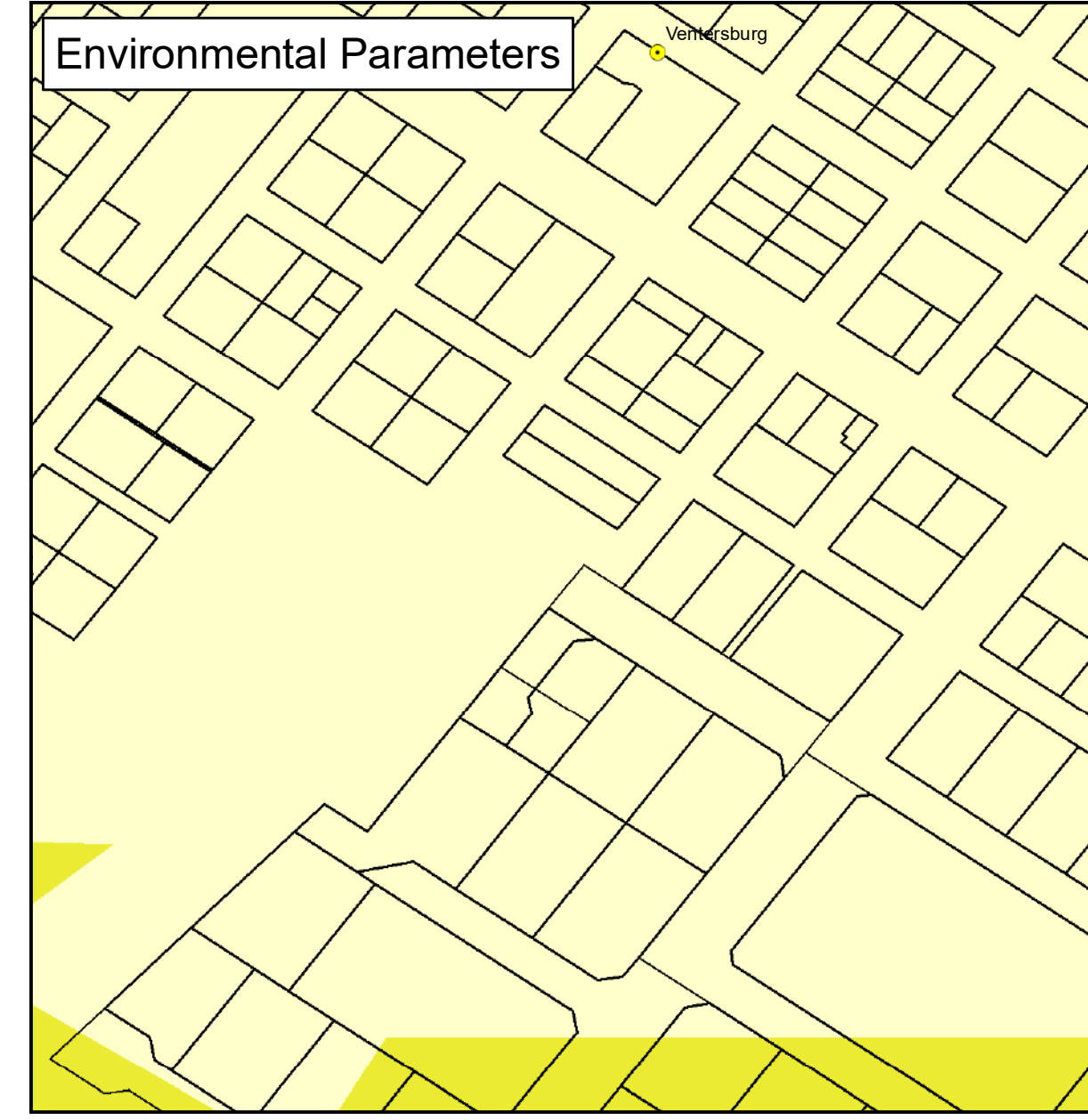
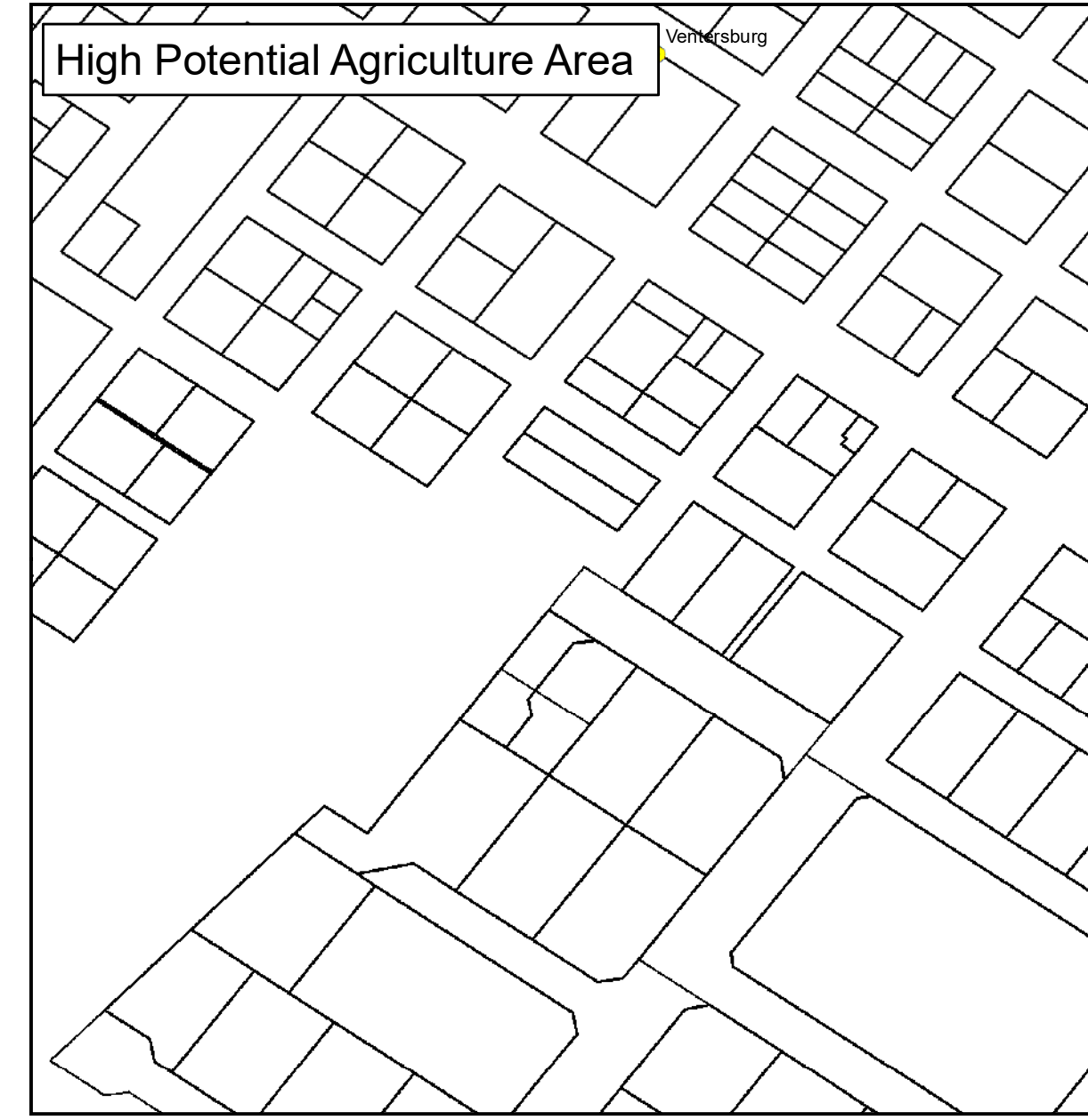
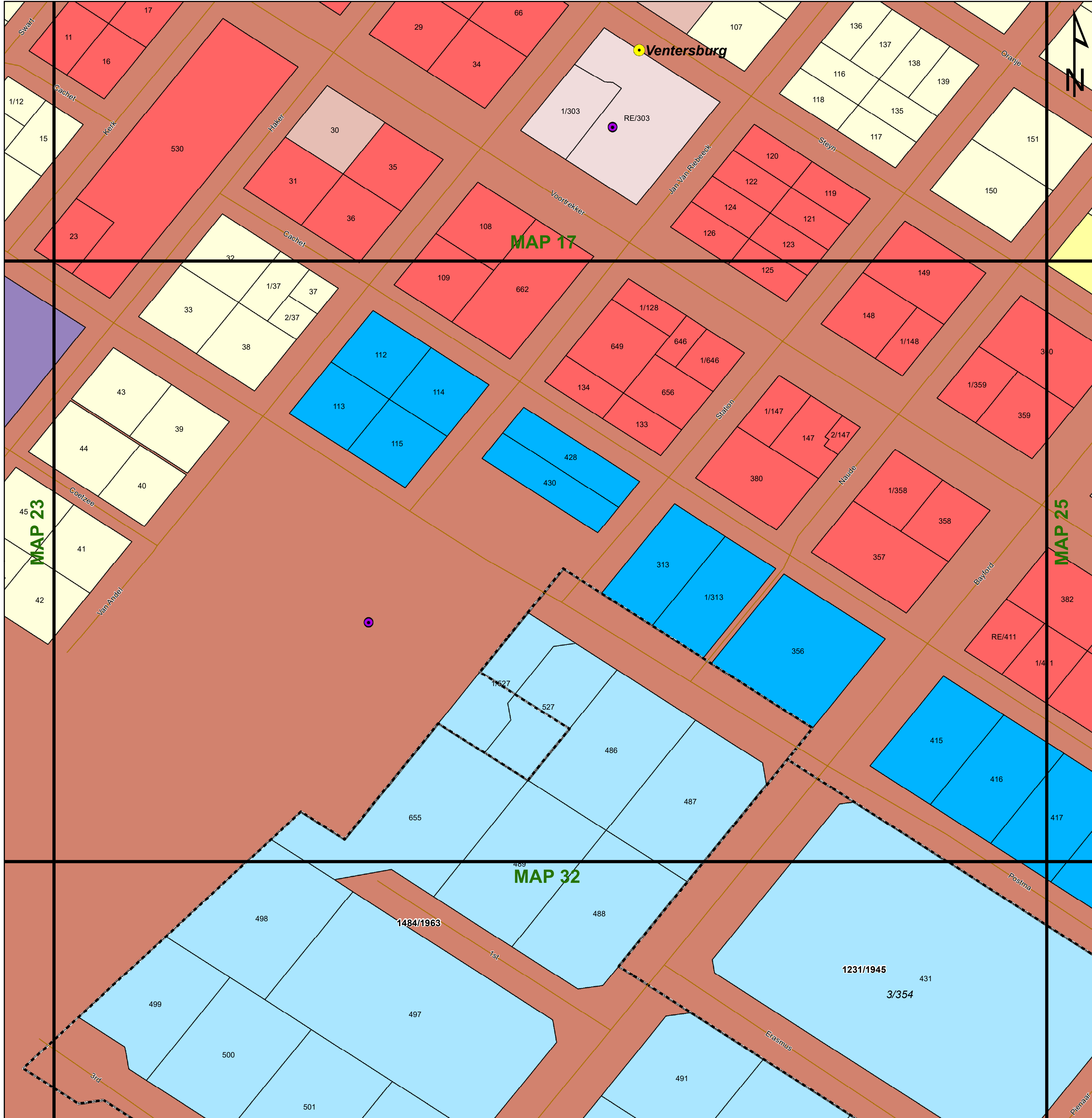
 **MATJHABENG**
Local Municipality

 **MVD Kalahari**

Key:

Heritage Site	Railway Lines	Rivers	General Plans	Farm Portion	Formal Protected Areas	High Potential Agriculture Area	Environmental Parameters	Ecological Support Area One
Cities/Towns	Eskom HV Lines	Secondary Road	Stand	Parent Farm	Nature Reserve	High Potential Agricultural Area	Protected Area	Ecological Support Area Two
20m Contours	Main Road	National Road	Holding	Dams	Critical Biodiversity Area One	Critical Biodiversity Area Two	Other Natural Areas	





Legend

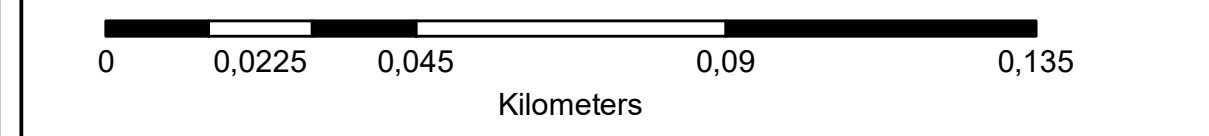
Land Use Zoning

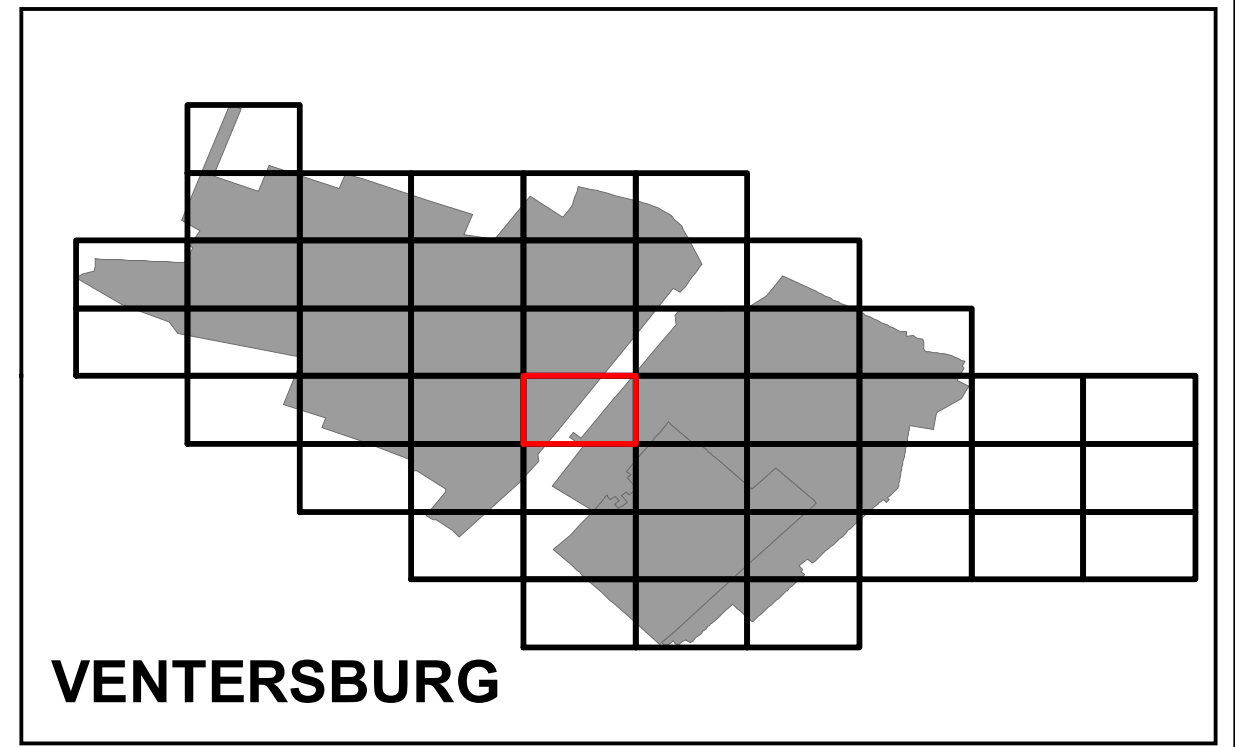

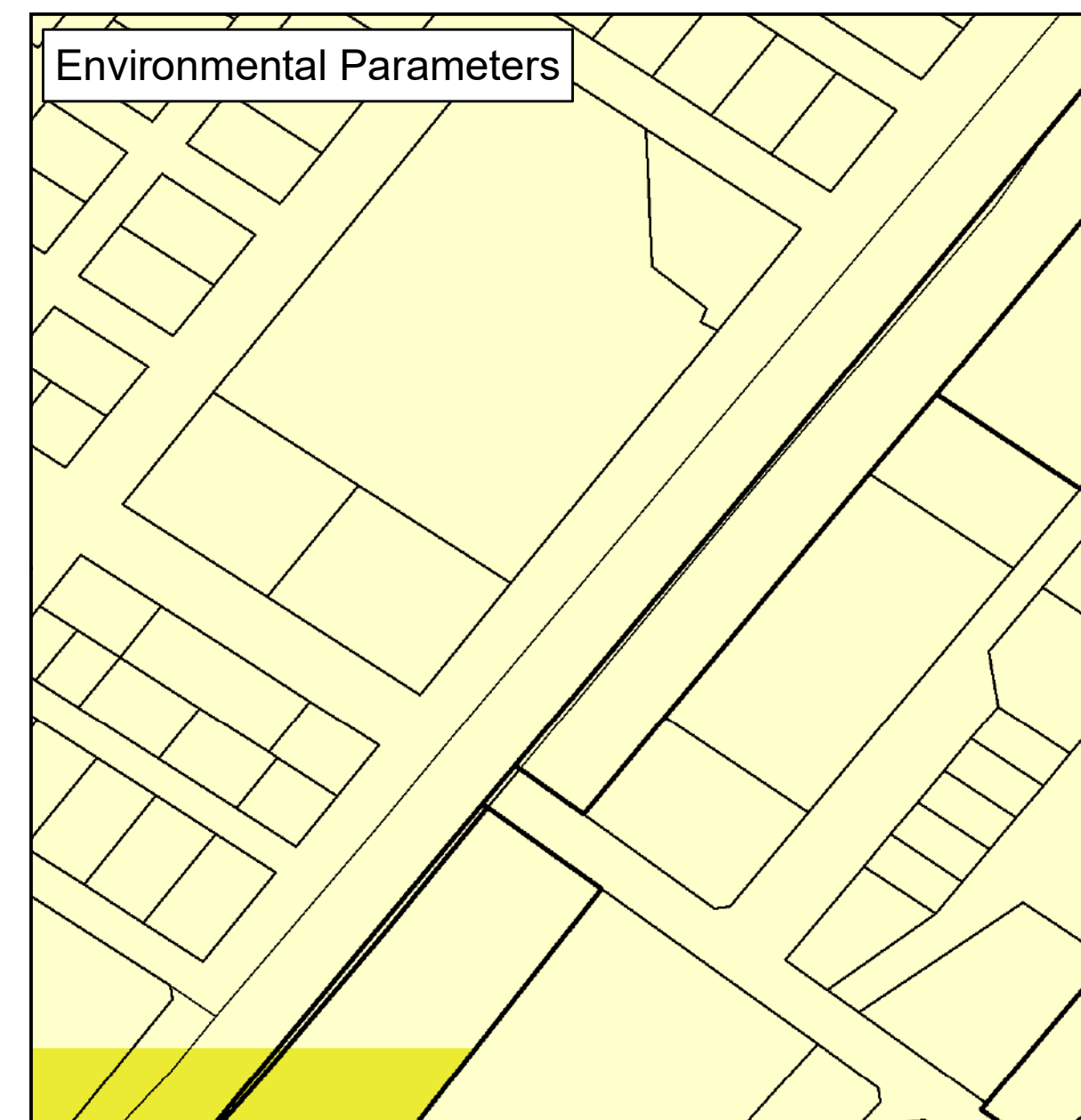
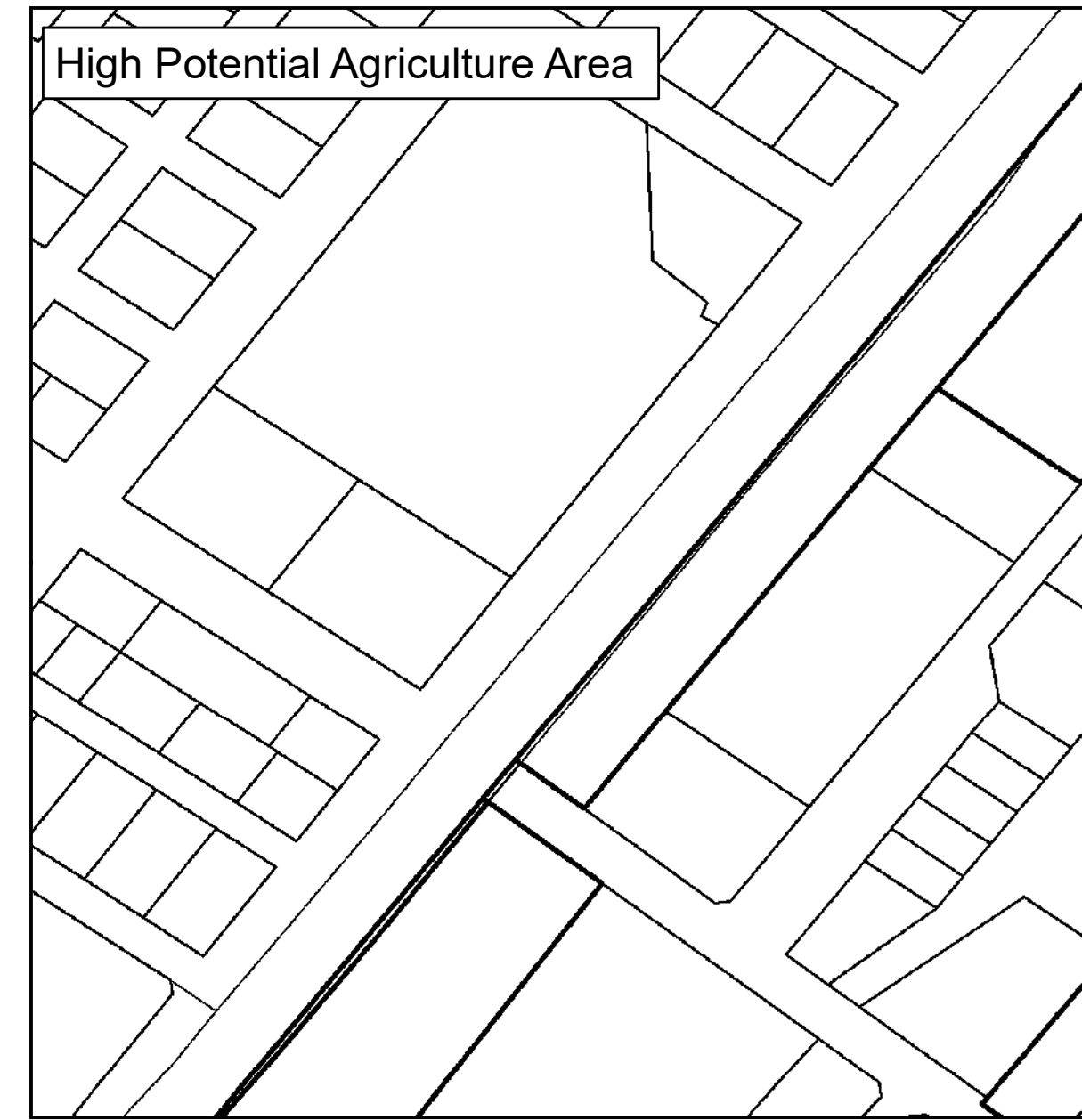
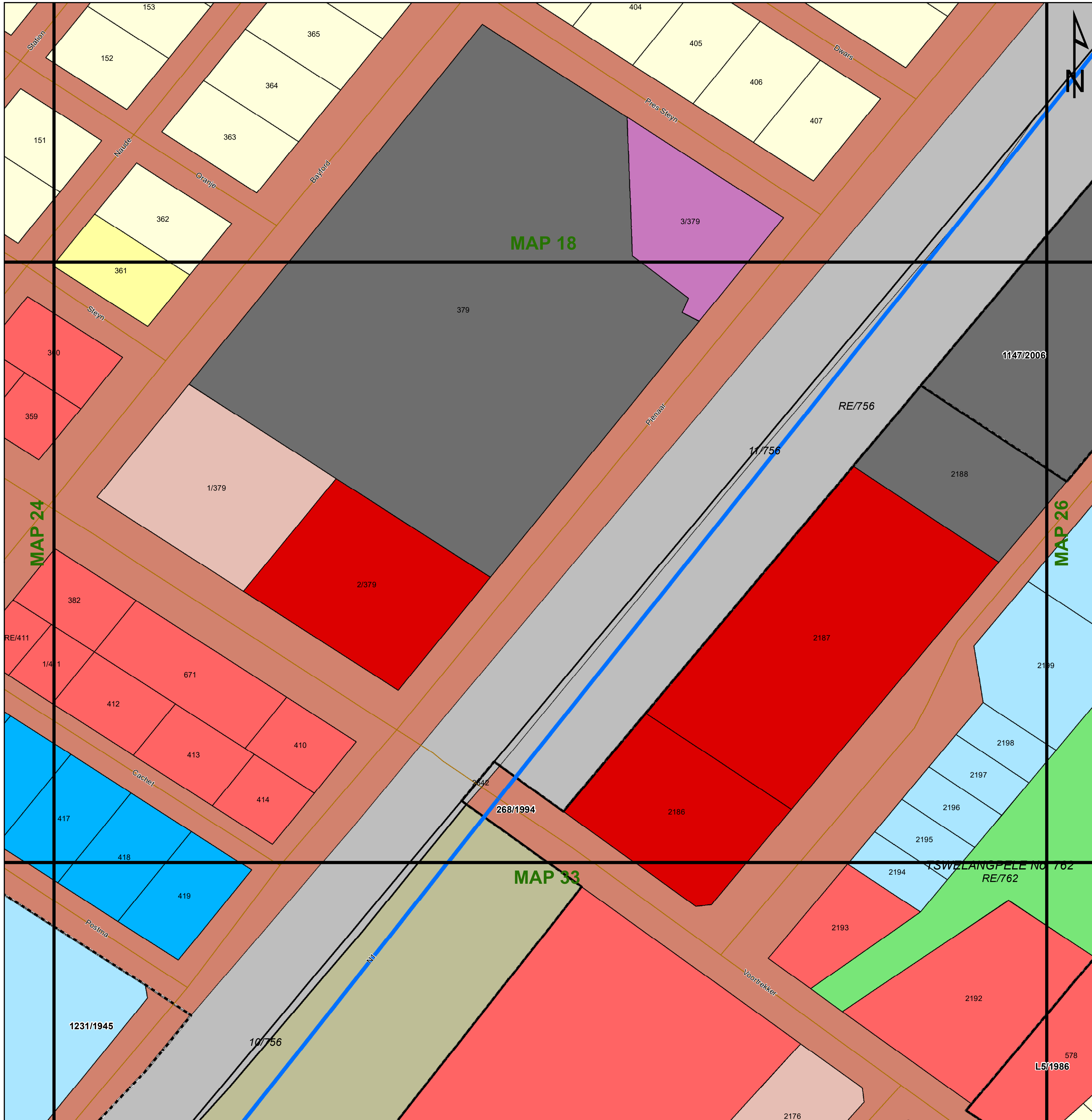
- Conservation
- Open Space I
- Open Space II
- Agricultural
- Smallholding
- Residential I
- Residential II
- General Residential
- Leisure Residential
- Resort
- Tourism
- Education
- Religious Purposes
- Institution
- Cemetery Use
- Municipal Purposes
- Government Purposes
- Municipal Townlands
- Special Use
- Business I
- Business II
- General Industrial
- Noxious Industry
- Extractive Industry
- Surface Infrastructure
- Roads & Streets
- Transportation Services



Key:

Heritage Site	Railway Lines	Rivers	General Plans	Farm Portion	Formal Protected Areas	High Potential Agriculture Area	Environmental Parameters	Ecological Support Area One
Cities/Towns	Eskom HV Lines	Secondary Road	Stand	Parent Farm	Nature Reserve	High Potential Agricultural Area	Protected Area	Ecological Support Area Two
20m Contours	Main Road	National Road	Holding	Dams	Critical Biodiversity Area One	High Potential Agricultural Area	Critical Biodiversity Area Two	Other Natural Areas





Legend

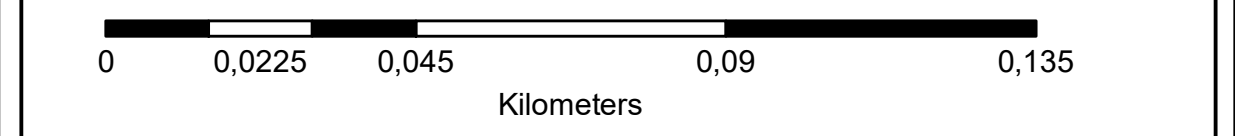
Land Use Zoning

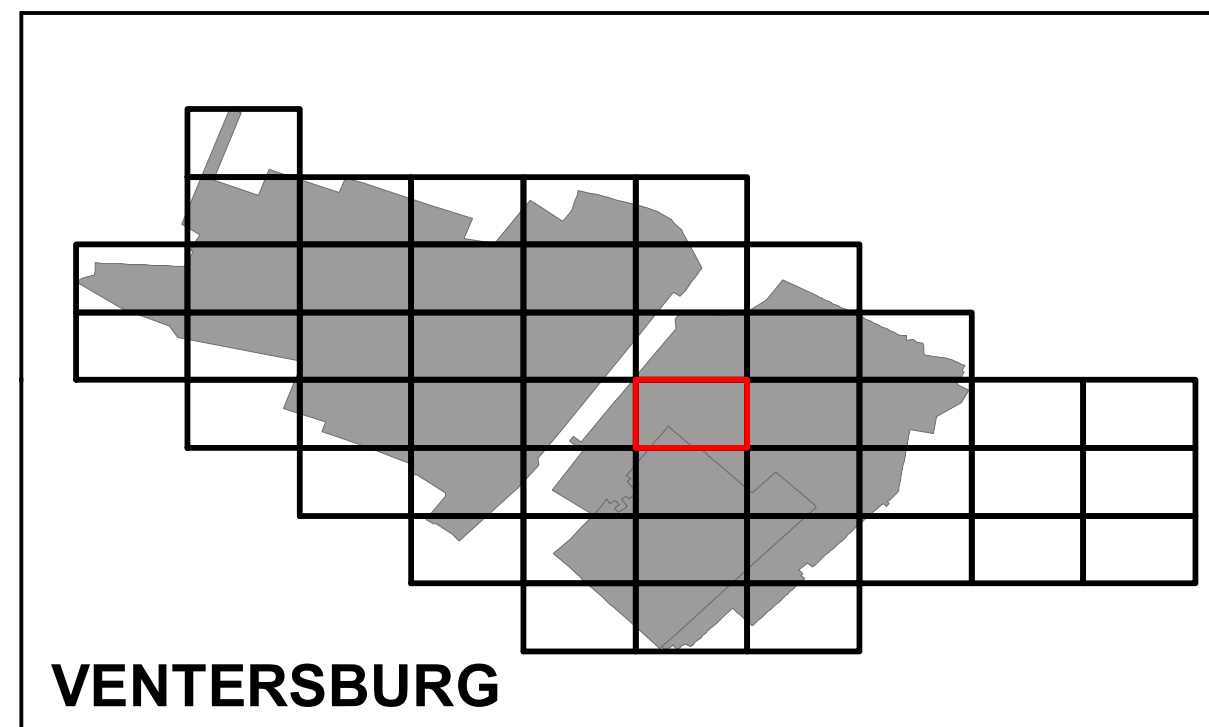
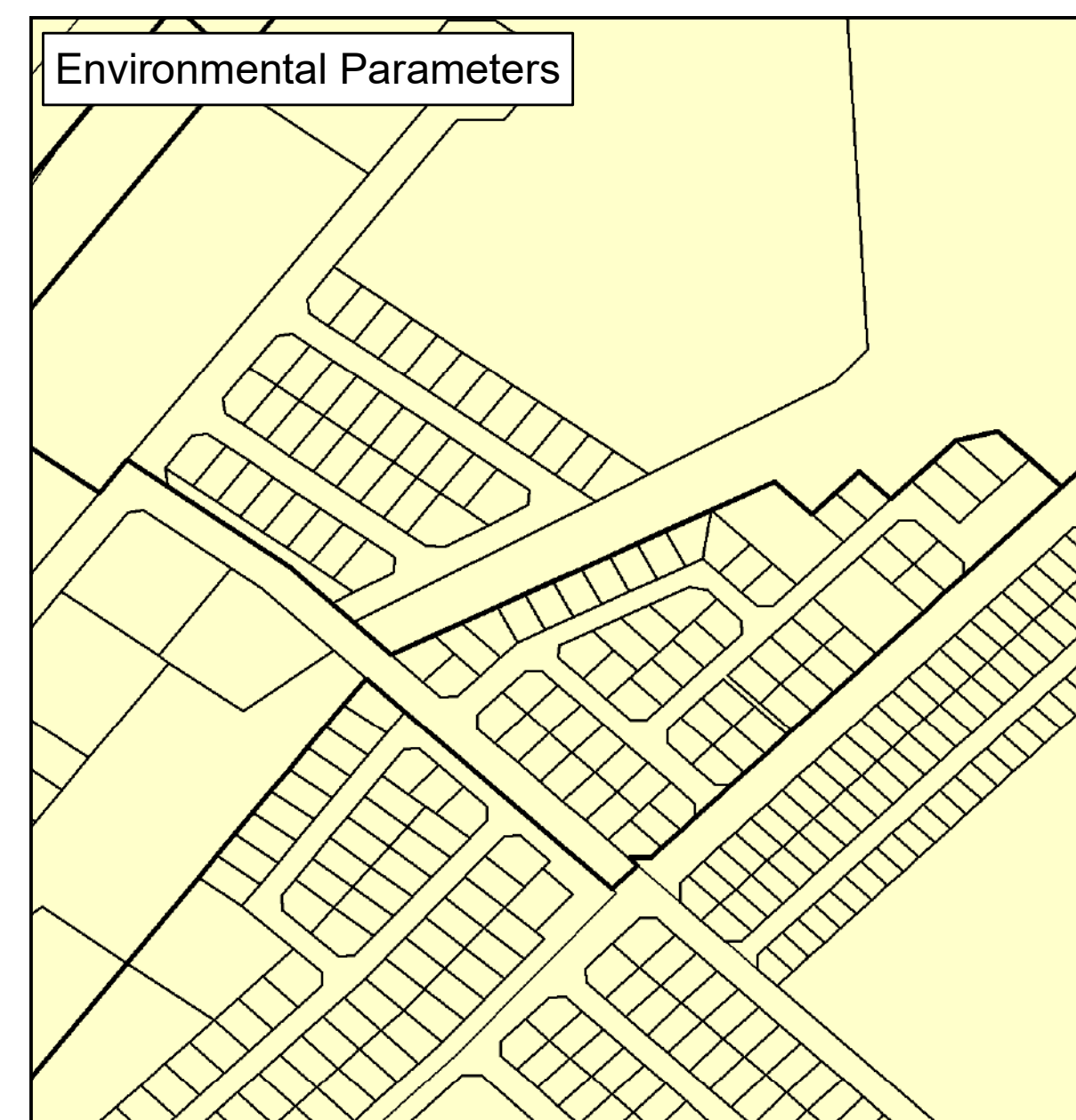
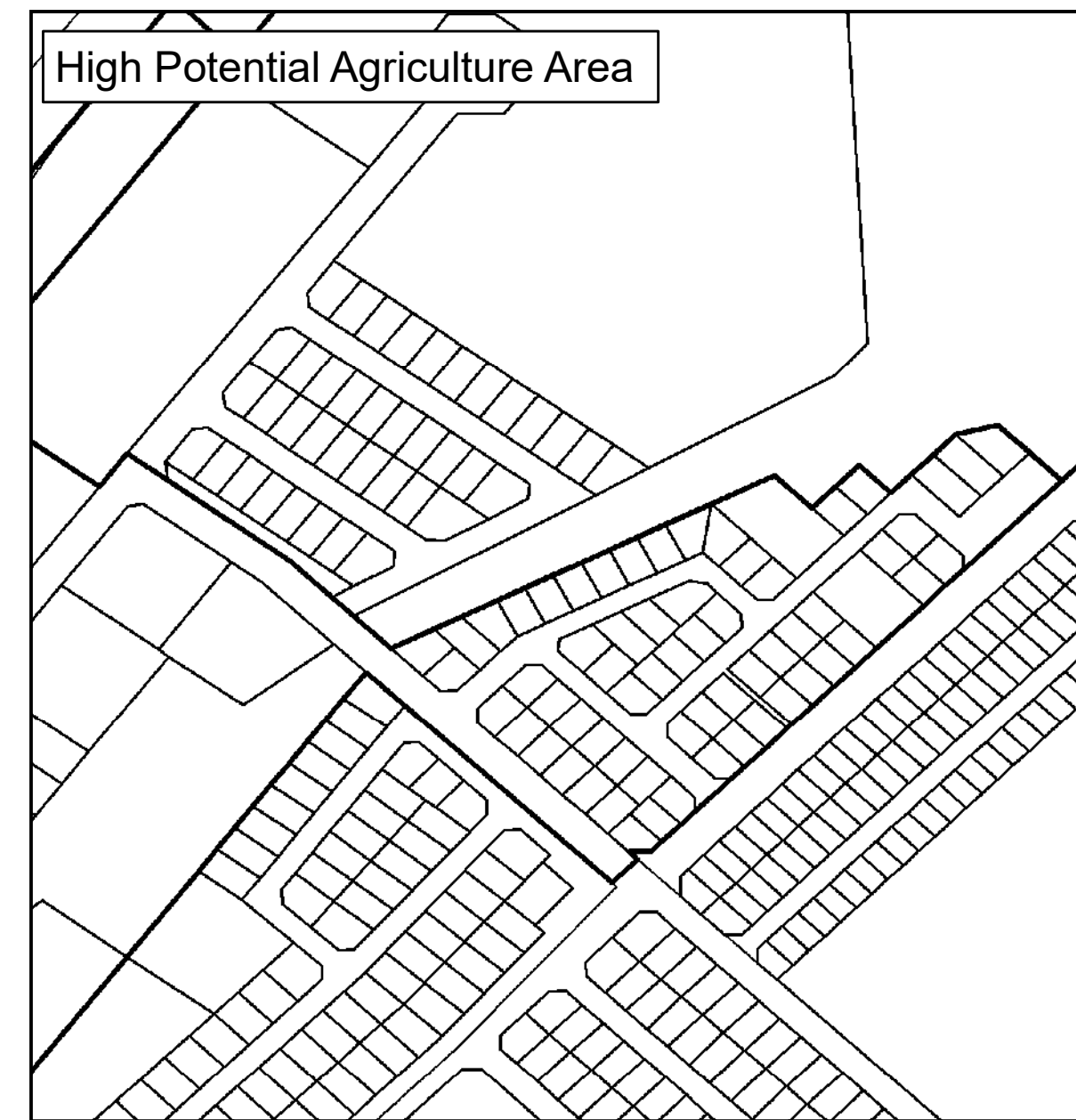
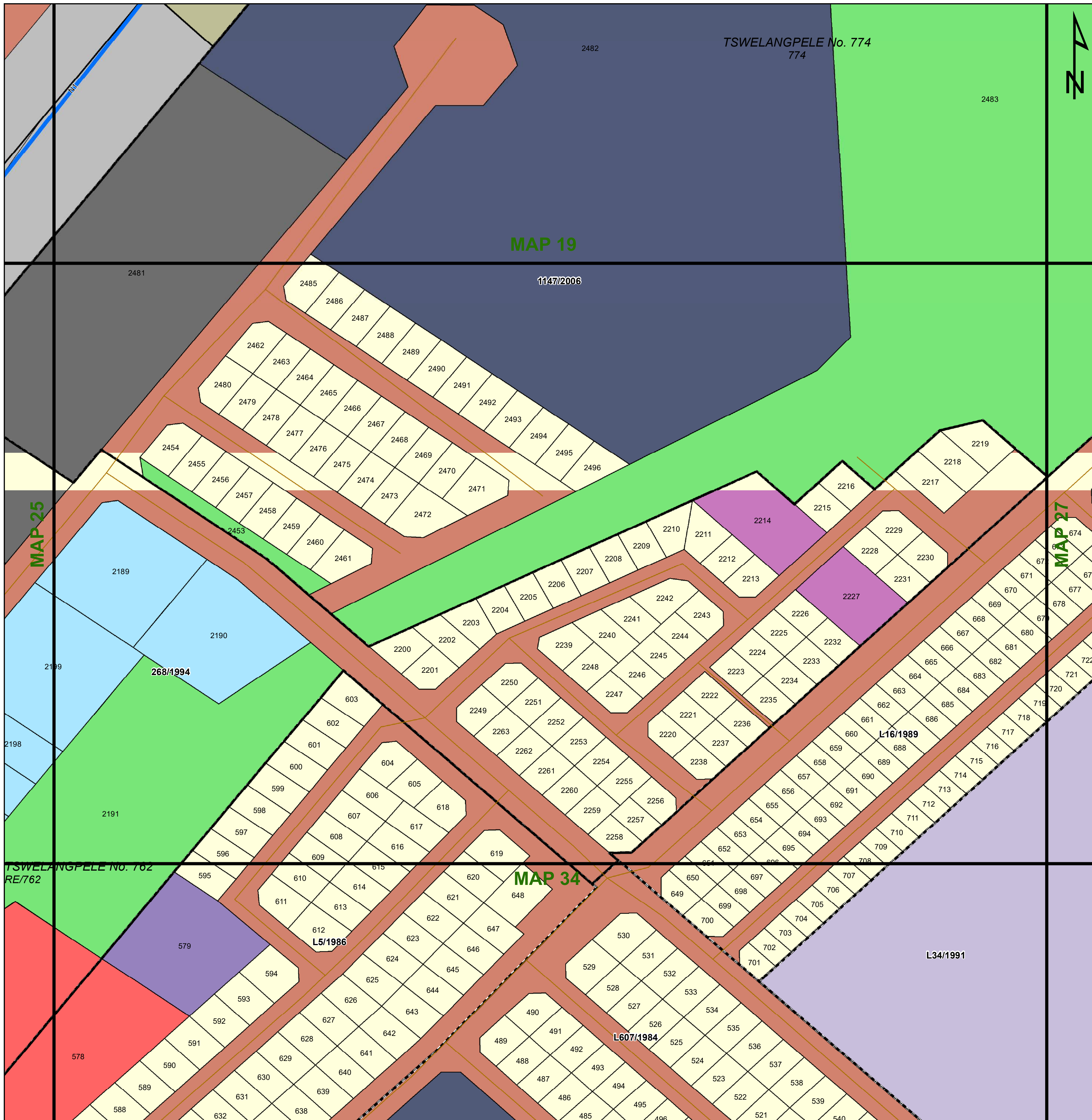
- Conservation
- Open Space I
- Open Space II
- Agricultural
- Smallholding
- Residential I
- Residential II
- General Residential
- Leisure Residential
- Resort
- Tourism
- Education
- Religious Purposes
- Institution
- Cemetery Use
- Municipal Purposes
- Government Purposes
- Municipal Townlands
- Special Use
- Business I
- Business II
- General Industrial
- Noxious Industry
- Extractive Industry
- Surface Infrastructure
- Roads & Streets
- Transportation Services



Key:

Heritage Site	Railway Lines	Rivers	General Plans	Farm Portion	Formal Protected Areas	High Potential Agriculture Area	Environmental Parameters	Ecological Support Area One
Cities/Towns	Eskom HV Lines	Secondary Road	Stand	Parent Farm	Nature Reserve	High Potential Agricultural Area	Protected Area	Ecological Support Area Two
20m Contours	Main Road	National Road	Holding	Dams	Critical Biodiversity Area One	Other Natural Areas	Critical Biodiversity Area Two	





Legend

Land Use Zoning

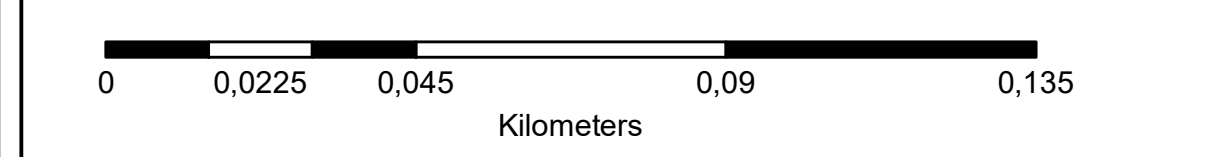
- Conservation
- Open Space I
- Open Space II
- Agricultural
- Smallholding
- Residential I
- Residential II
- General Residential
- Leisure Residential
- Resort
- Tourism
- Education
- Religious Purposes
- Institution
- Cemetery Use
- Municipal Purposes
- Government Purposes
- Municipal Townlands
- Special Use
- Business I
- Business II
- General Industrial
- Noxious Industry
- Extractive Industry
- Surface Infrastructure
- Roads & Streets
- Transportation Services

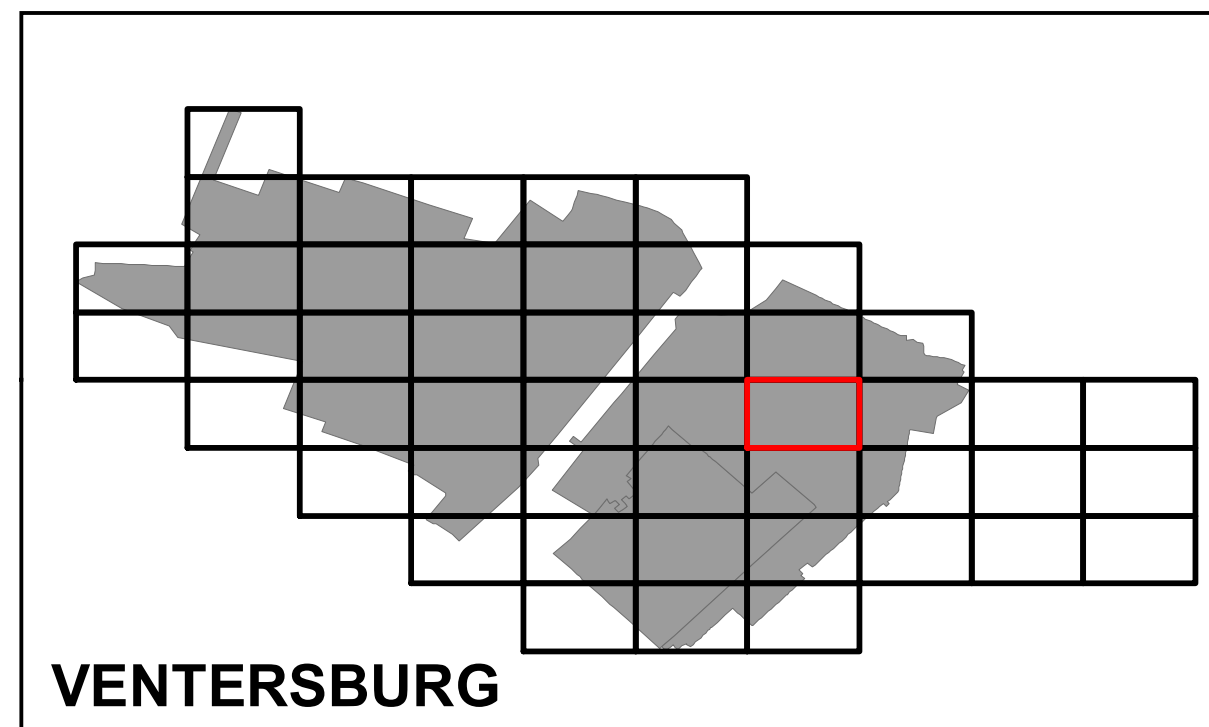
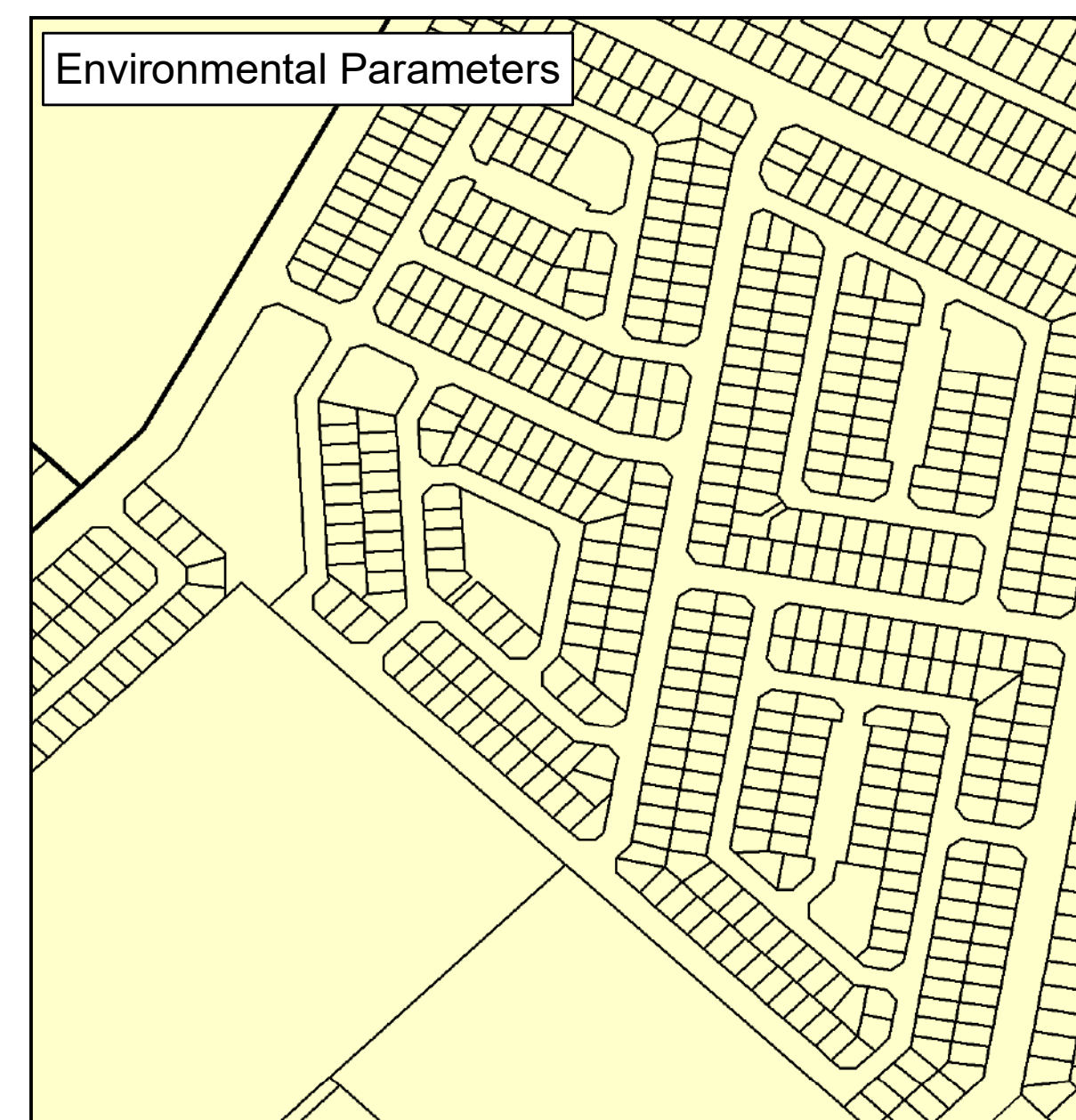
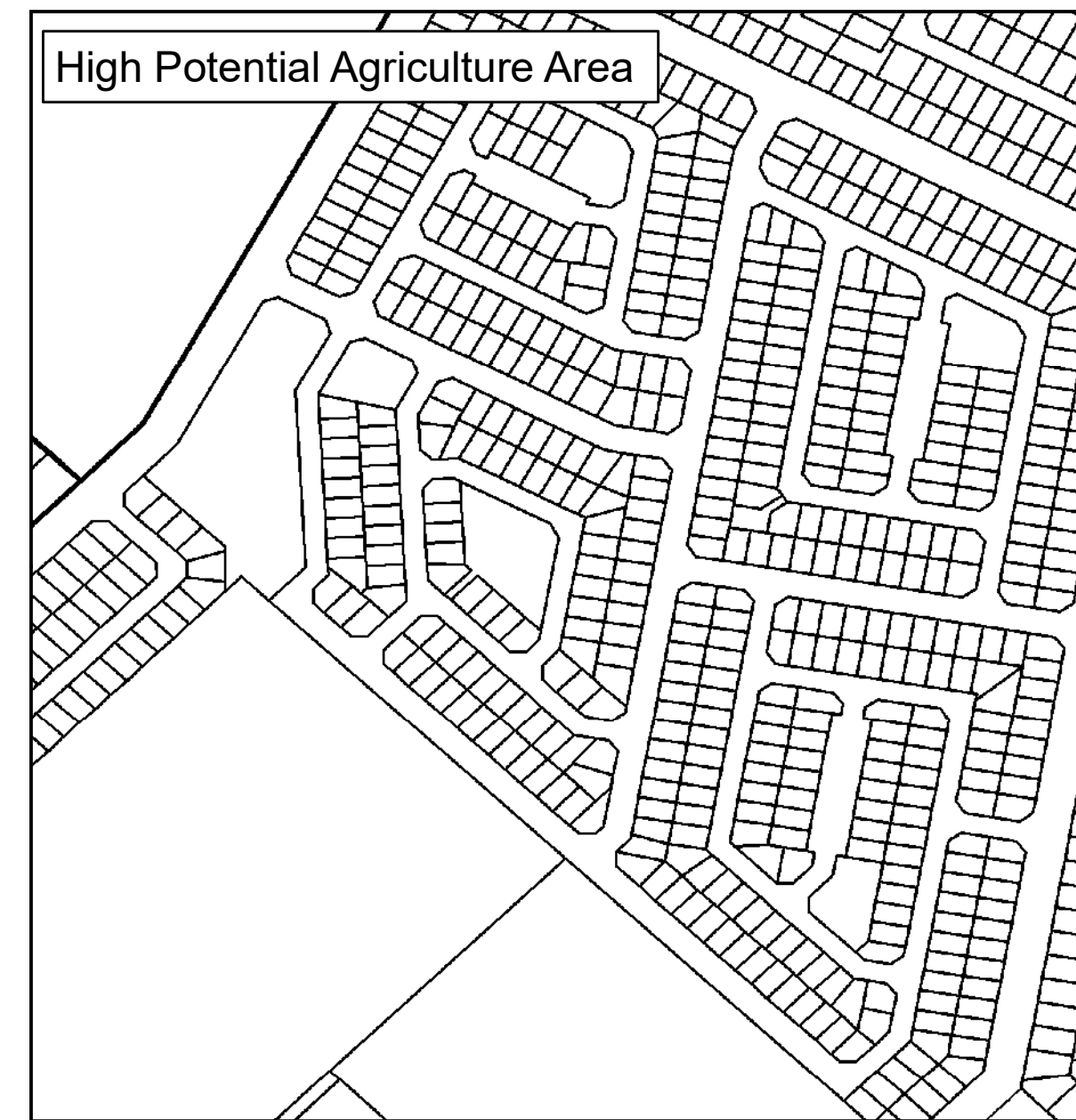
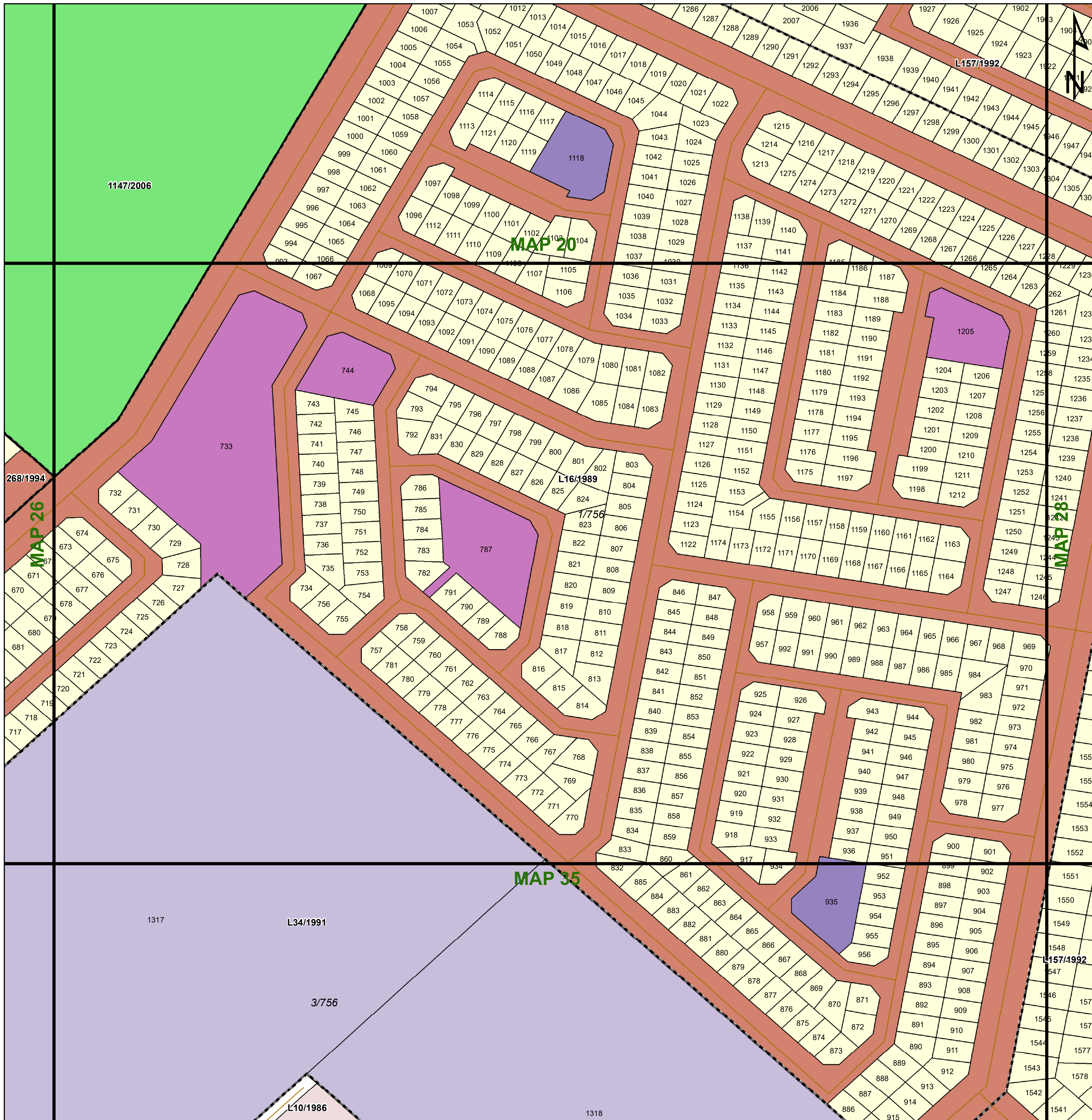
agriculture, land reform & rural development
Department: Agriculture, Land Reform and Rural Development
REPUBLIC OF SOUTH AFRICA



Key:

Heritage Site	Railway Lines	Rivers	General Plans	Farm Portion	Formal Protected Areas	High Potential Agriculture Area	Environmental Parameters	Ecological Support Area One
Cities/Towns	Eskom HV Lines	Secondary Road	Stand	Parent Farm	Nature Reserve	High Potential Agricultural Area	Protected Area	Ecological Support Area Two
National Road	Main Road	Dams	Holding	Dams	Critical Biodiversity Area One	Critical Biodiversity Area Two	Other Natural Areas	





Legend

Land Use Zoning

- Conservation
- Open Space I
- Open Space II
- Agricultural
- Smallholding
- Residential I
- Residential II
- General Residential
- Leisure Residential
- Resort
- Tourism
- Education
- Religious Purposes
- Institution
- Cemetery Use
- Municipal Purposes
- Government Purposes
- Municipal Townlands
- Special Use
- Business I
- Business II
- General Industrial
- Noxious Industry
- Extractive Industry
- Surface Infrastructure
- Roads & Streets
- Transportation Services

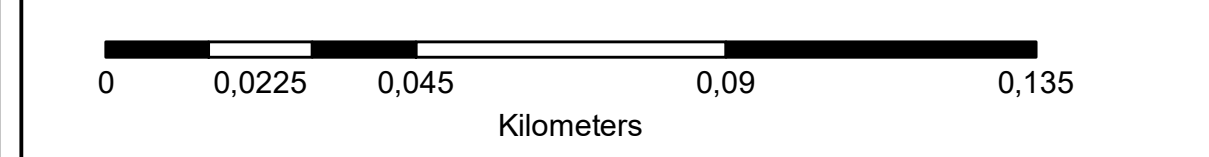
 **agriculture, land reform & rural development**
Department: Agriculture, Land Reform and Rural Development
REPUBLIC OF SOUTH AFRICA

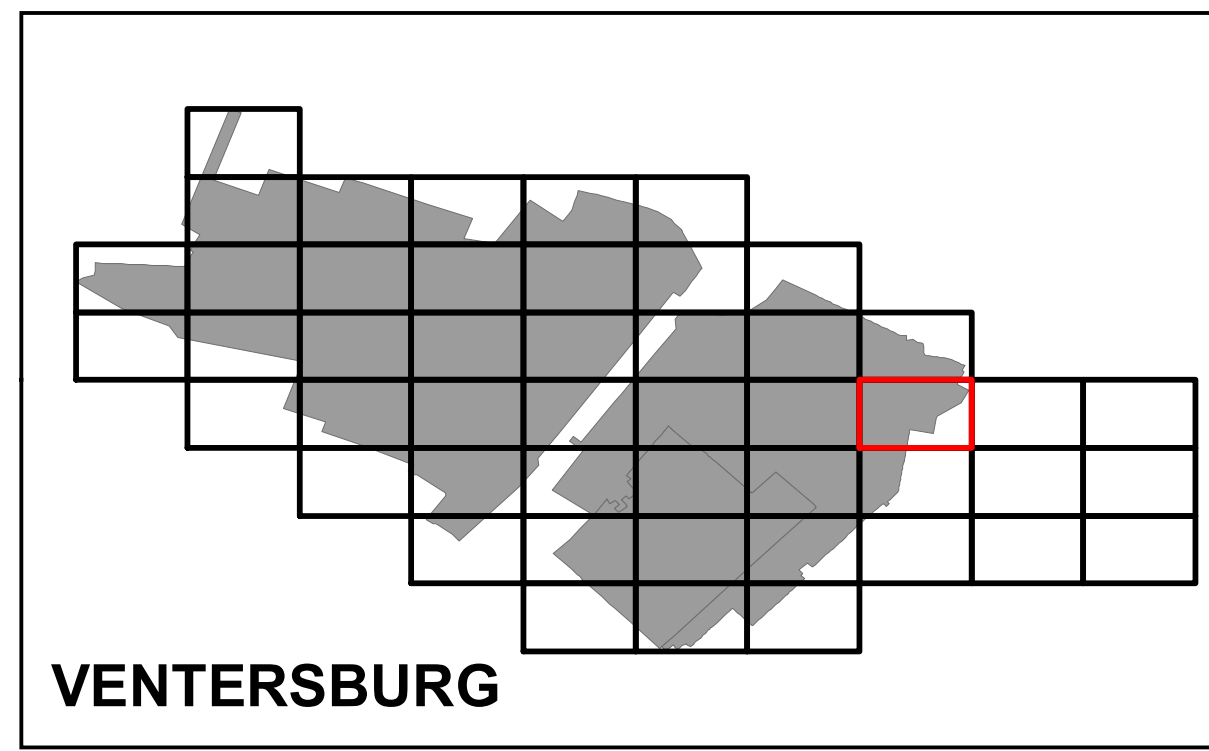
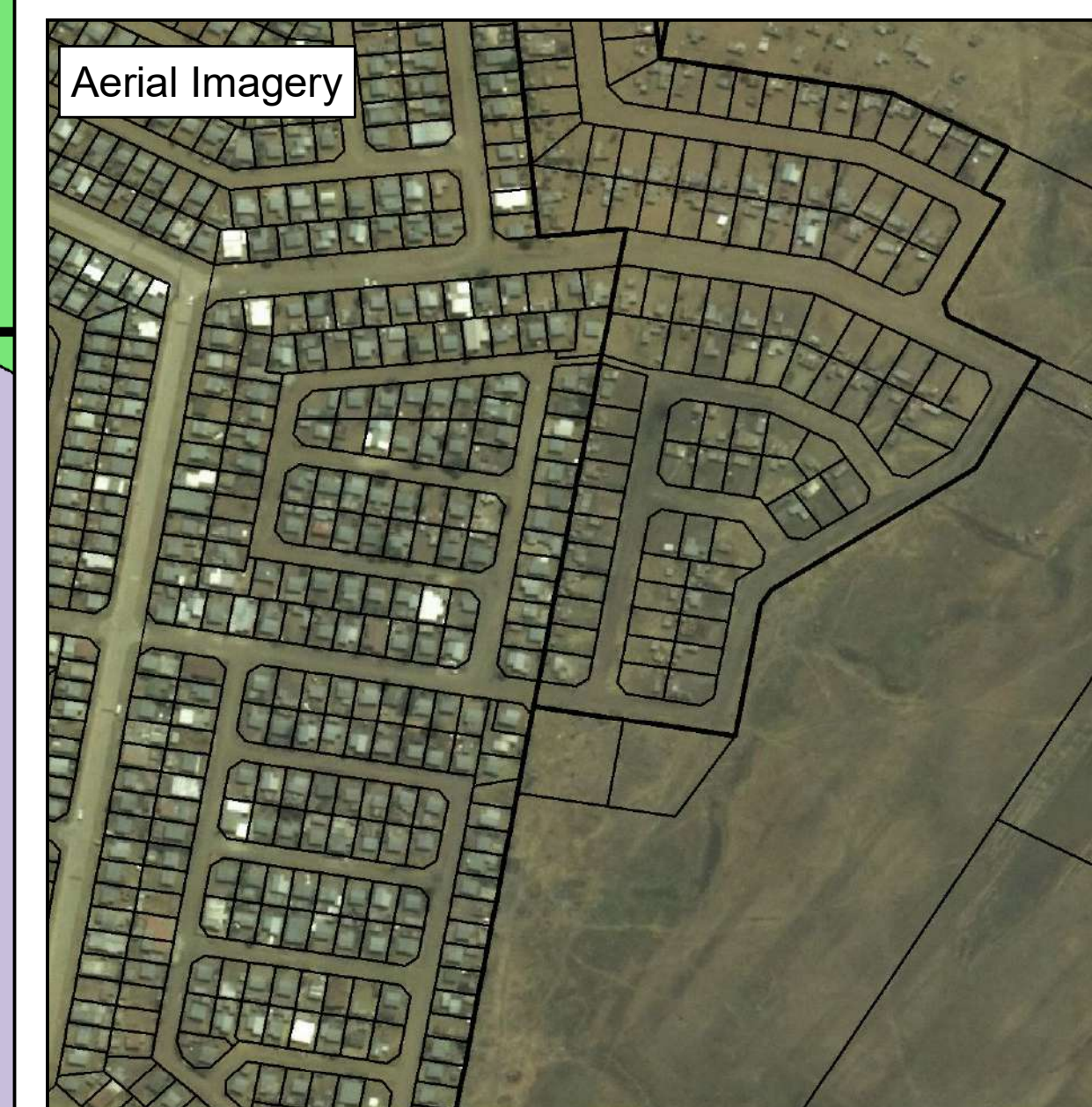
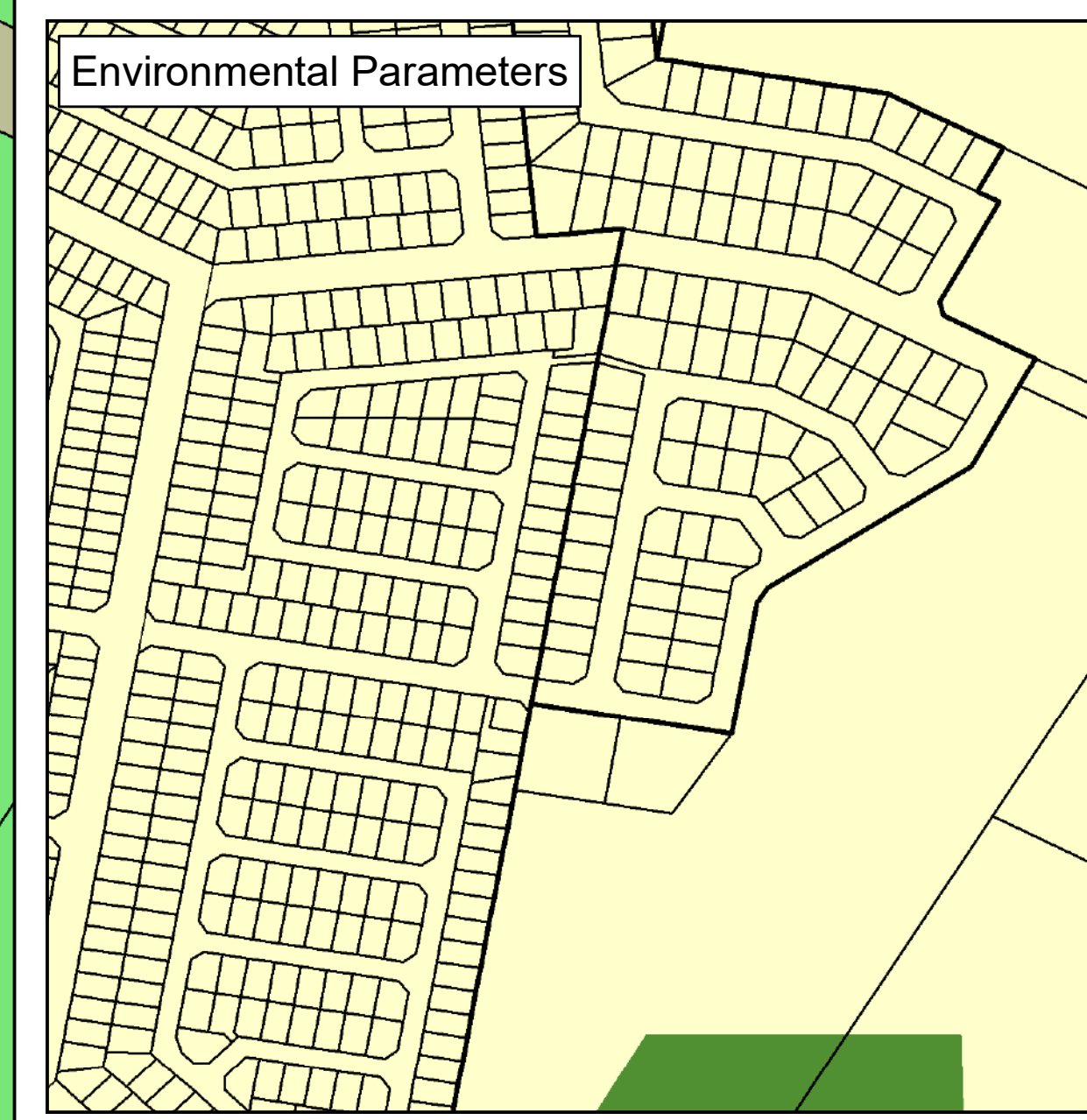
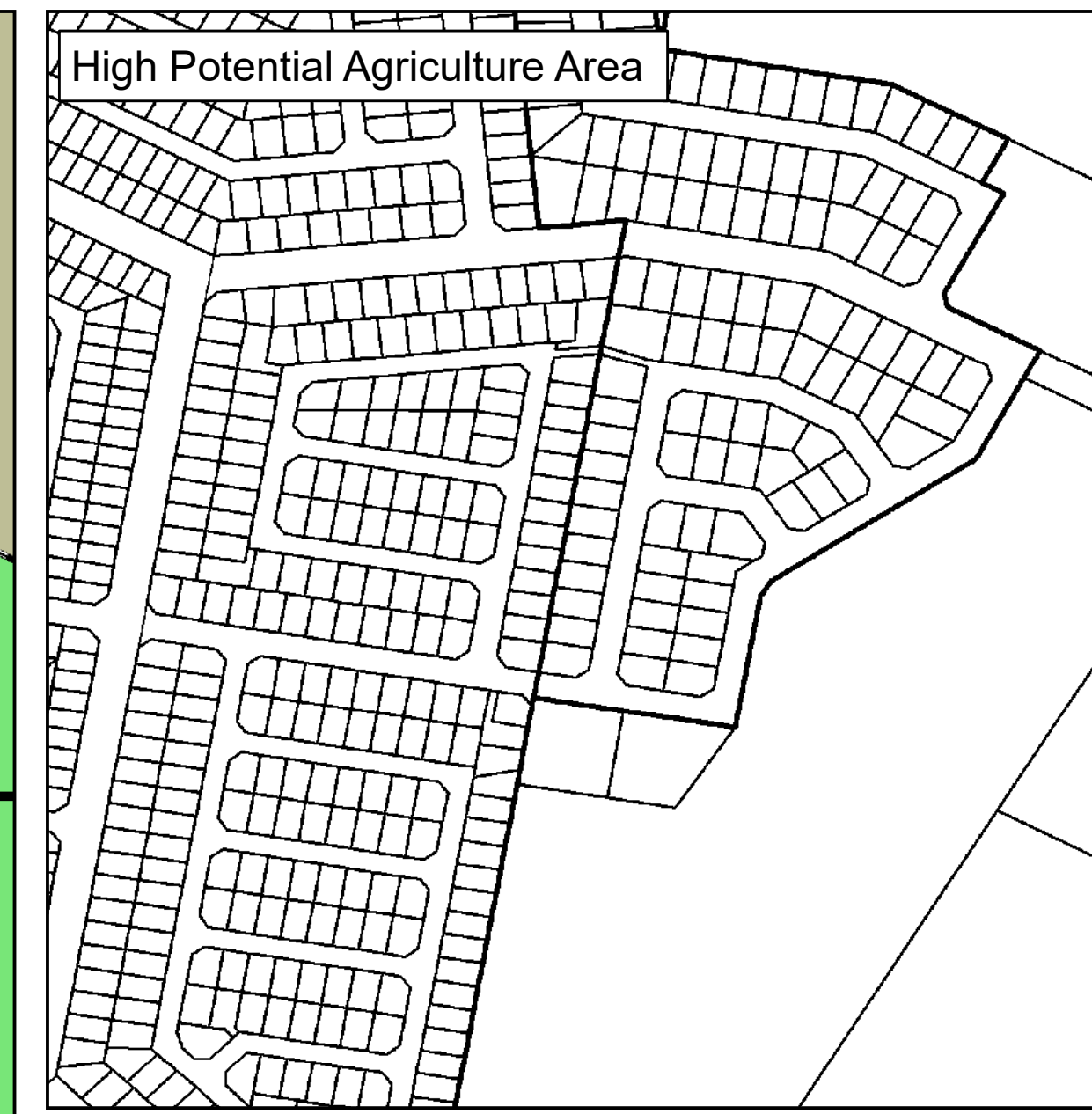
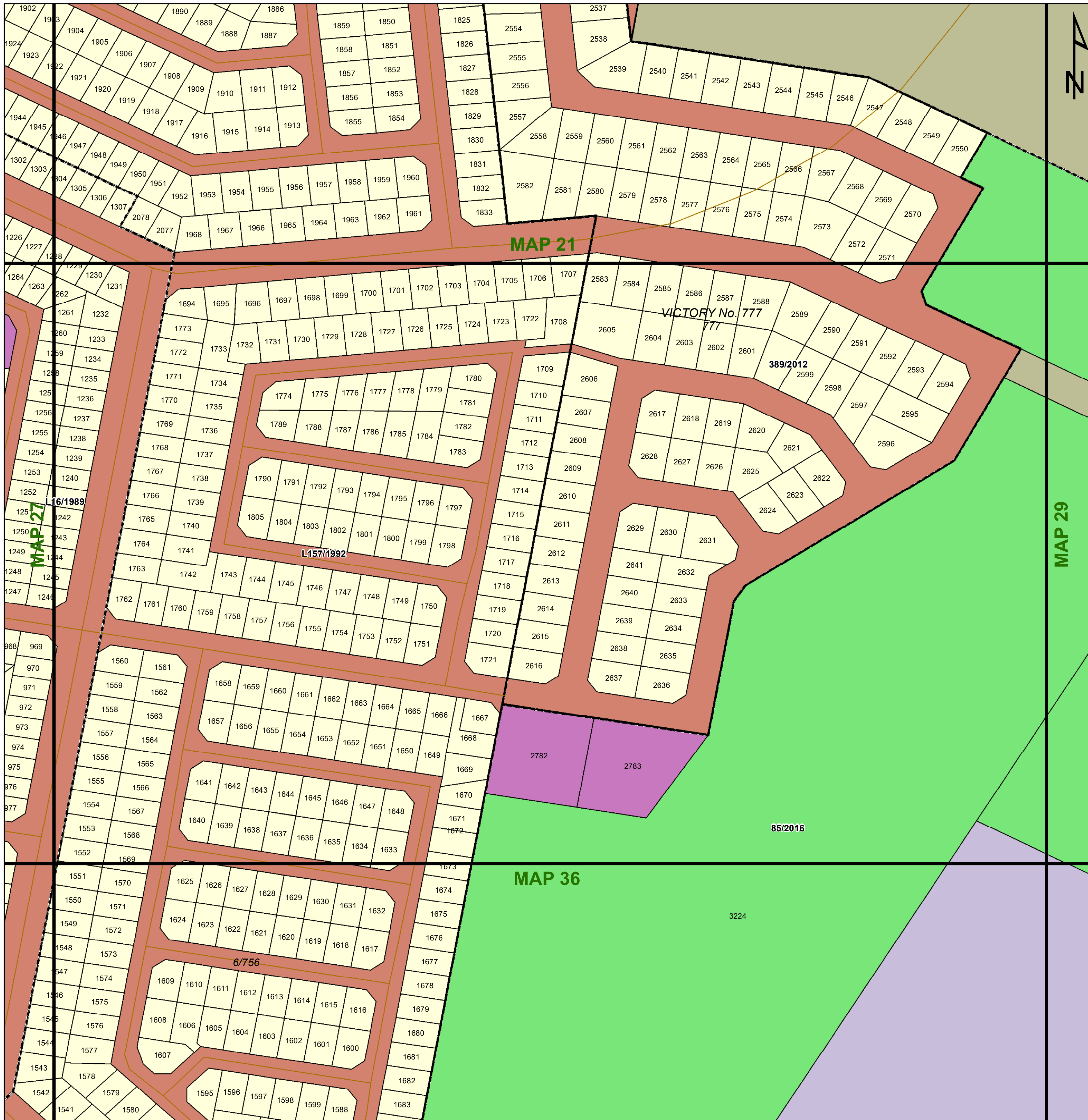
 **MATJHABENG**
Local Municipality

 **MVD Kalahari**

Key:

Heritage Site	Railway Lines	Rivers	General Plans	Farm Portion	Formal Protected Areas	High Potential Agriculture Area	Environmental Parameters	Ecological Support Area One
Cities/Towns	Eskom HV Lines	Secondary Road	Stand	Parent Farm	Nature Reserve	High Potential Agricultural Area	Protected Area	Ecological Support Area Two
20m Contours	Main Road	National Road	Holding	Dams	Critical Biodiversity Area One	Critical Biodiversity Area Two	Critical Biodiversity Area Two	Other Natural Areas





Legend

Land Use Zoning

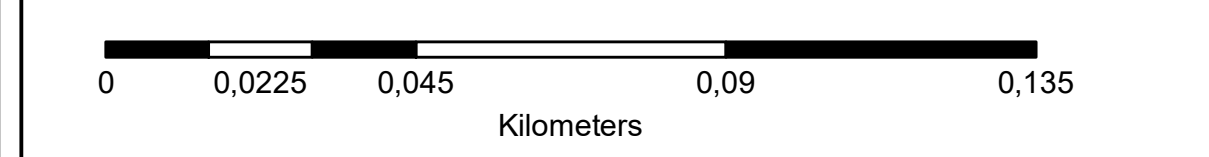
- Conservation
- Open Space I
- Open Space II
- Agricultural
- Smallholding
- Residential I
- Residential II
- General Residential
- Leisure Residential
- Resort
- Tourism
- Education
- Religious Purposes
- Institution
- Cemetery Use
- Municipal Purposes
- Government Purposes
- Municipal Townlands
- Special Use
- Business I
- Business II
- General Industrial
- Noxious Industry
- Extractive Industry
- Surface Infrastructure
- Roads & Streets
- Transportation Services

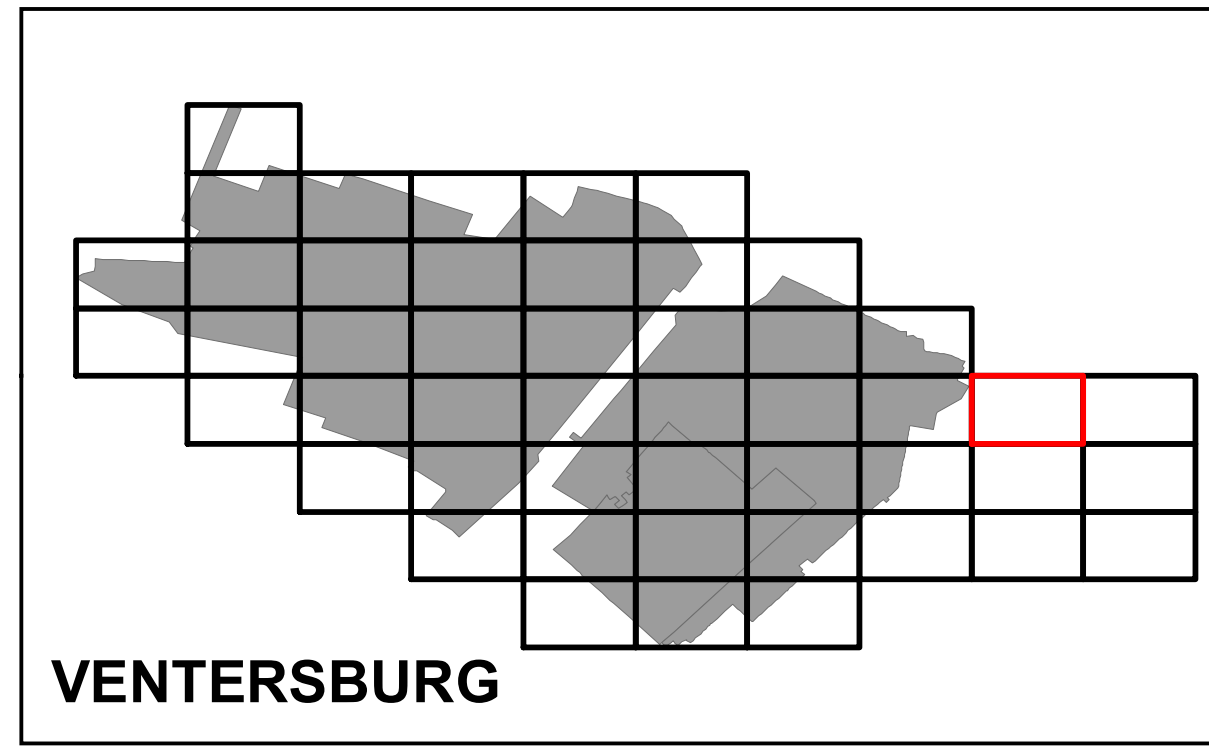
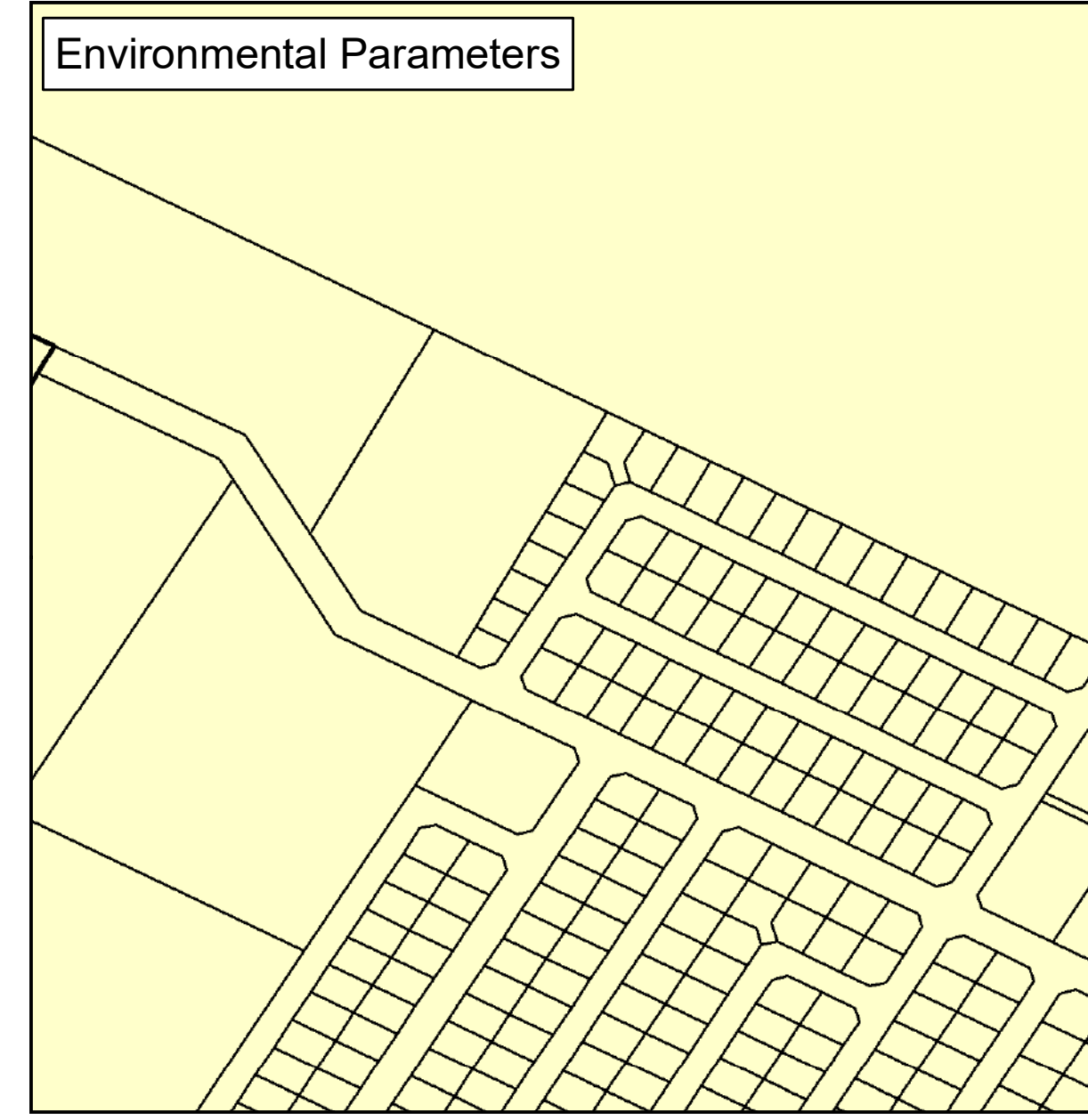
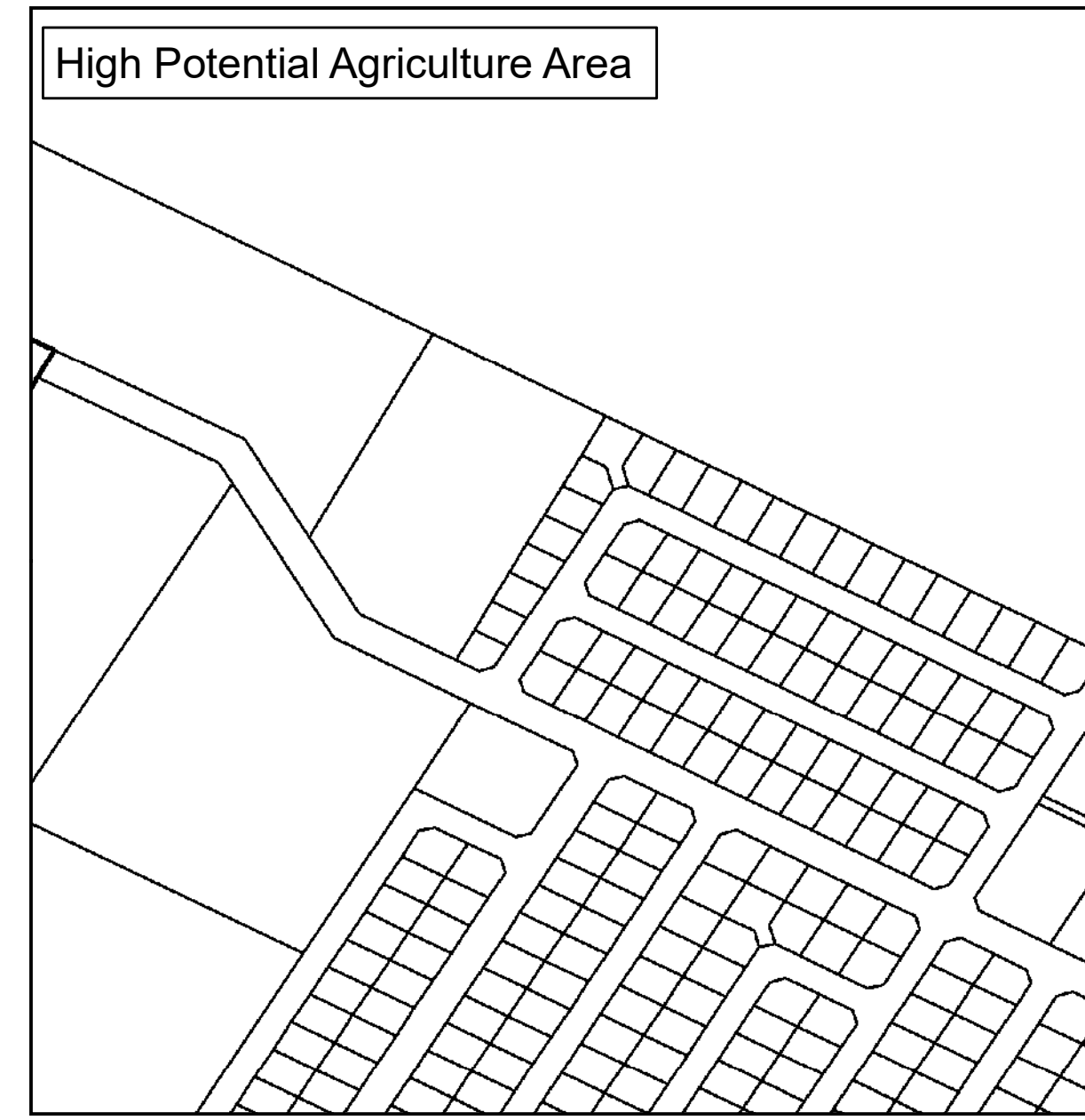
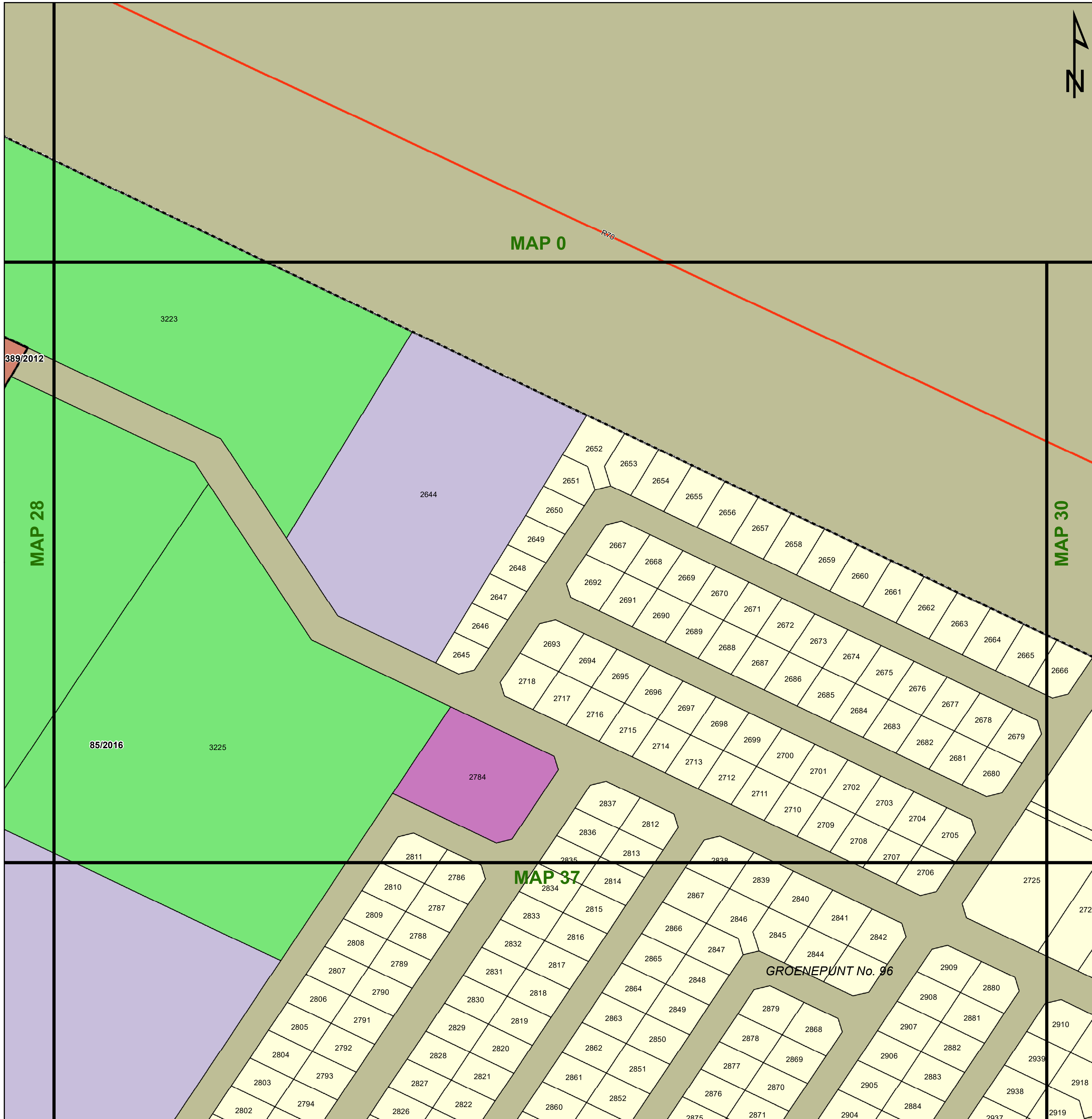
agriculture, land reform & rural development
 Department: Agriculture, Land Reform and Rural Development
 REPUBLIC OF SOUTH AFRICA



Key:

- Heritage Site
- Railway Lines
- Rivers
- General Plans
- Farm Portion
- Formal Protected Areas
- High Potential Agriculture Area
- Environmental Parameters
- Ecological Support Area One
- Ecological Support Area Two
- Other Natural Areas





Legend

Land Use Zoning

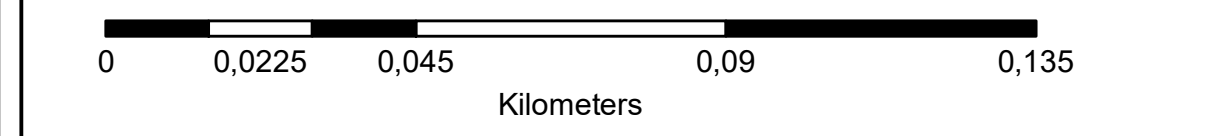
- Conservation
- Open Space I
- Open Space II
- Agricultural
- Smallholding
- Residential I
- Residential II
- General Residential
- Leisure Residential
- Resort
- Tourism
- Education
- Religious Purposes
- Institution
- Cemetery Use
- Municipal Purposes
- Government Purposes
- Municipal Townlands
- Special Use
- Business I
- Business II
- General Industrial
- Noxious Industry
- Extractive Industry
- Surface Infrastructure
- Roads & Streets
- Transportation Services

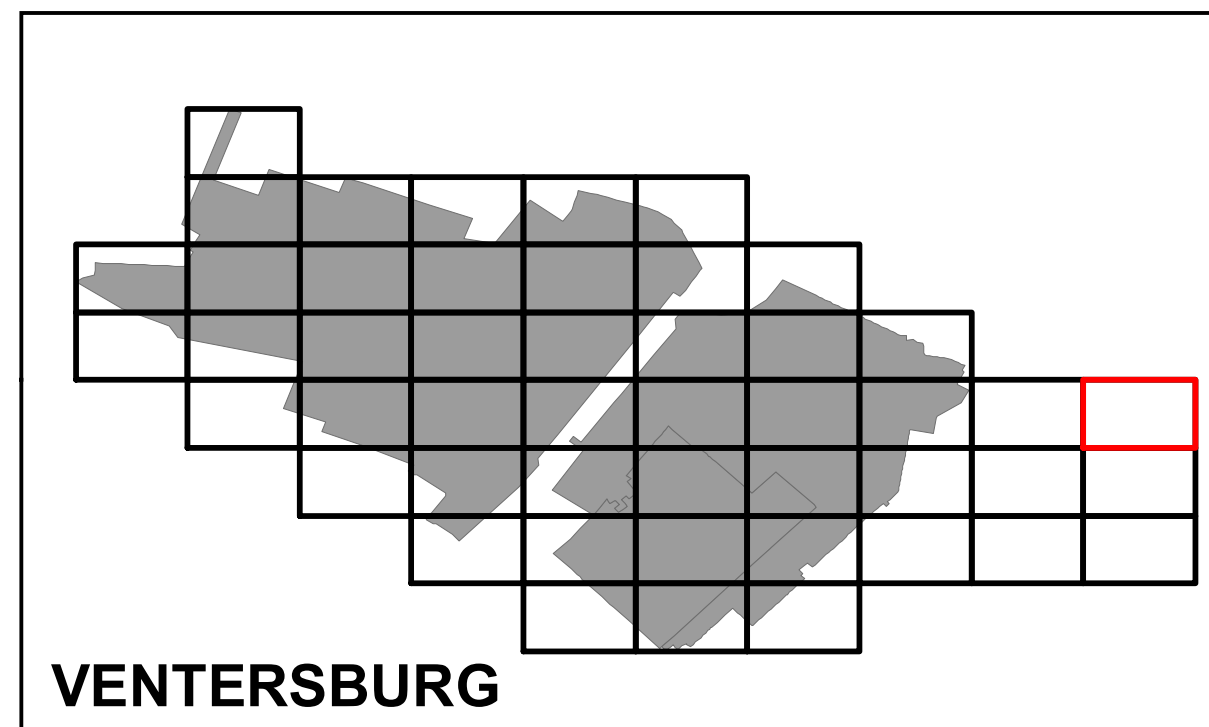
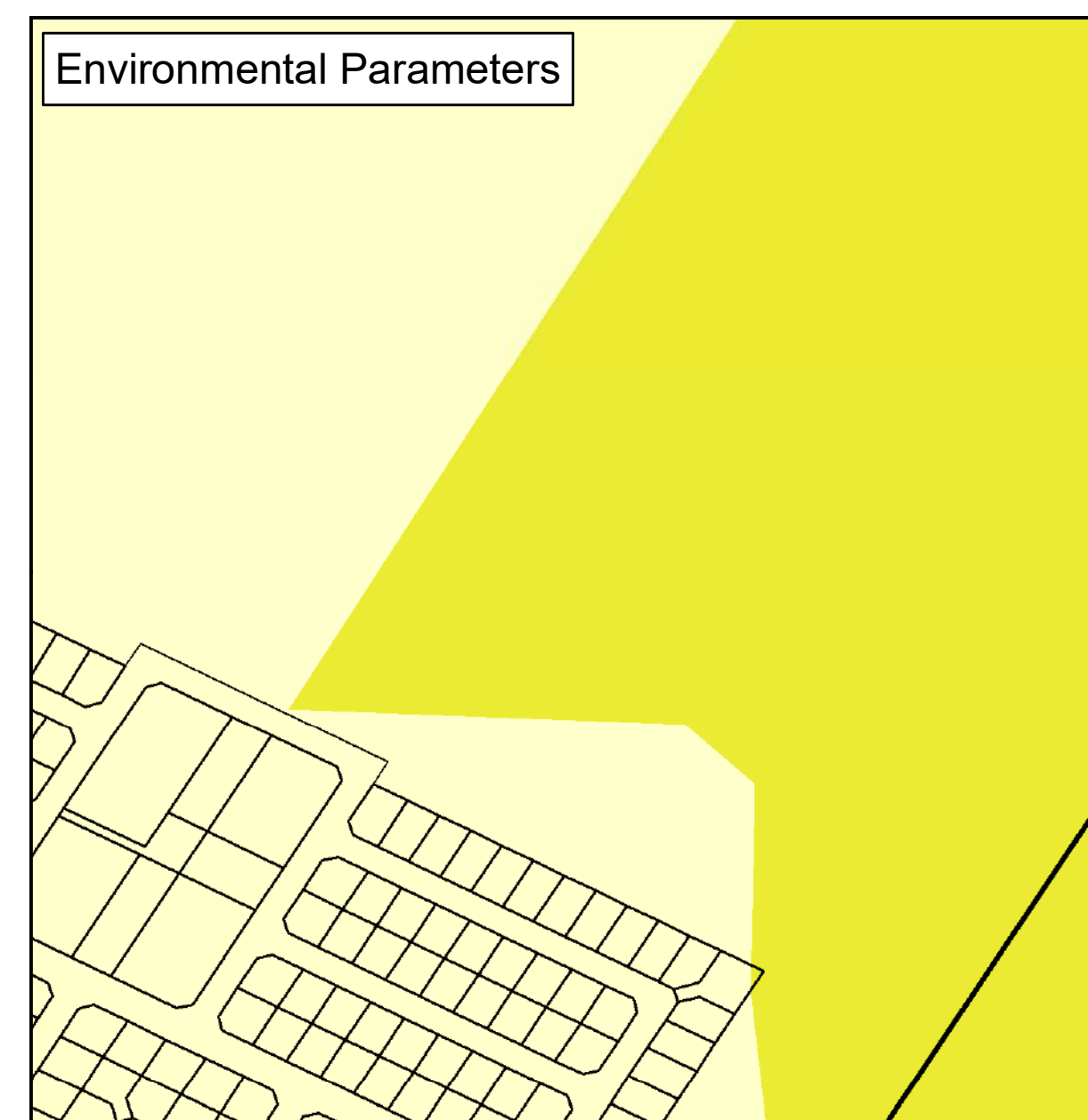
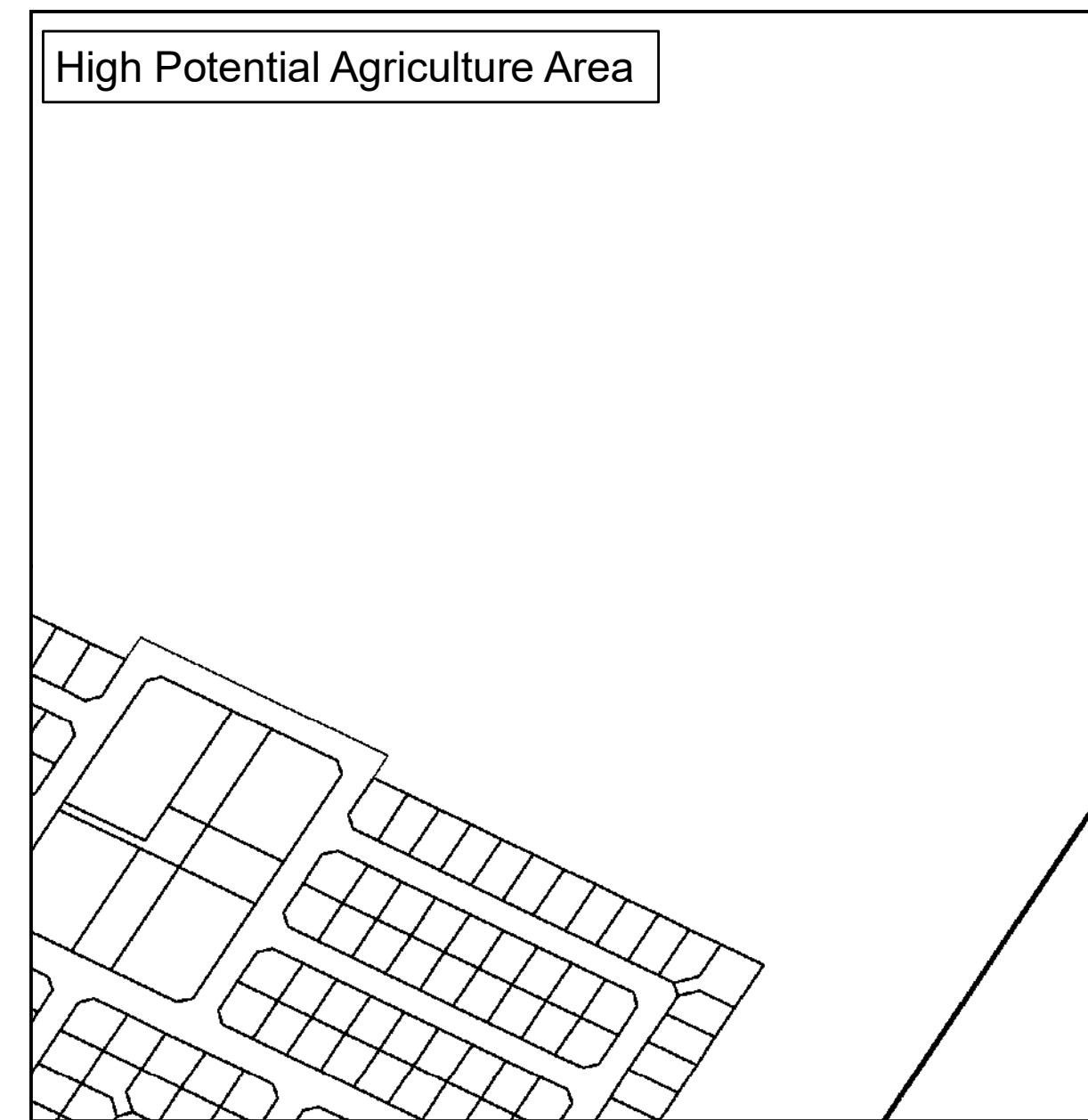
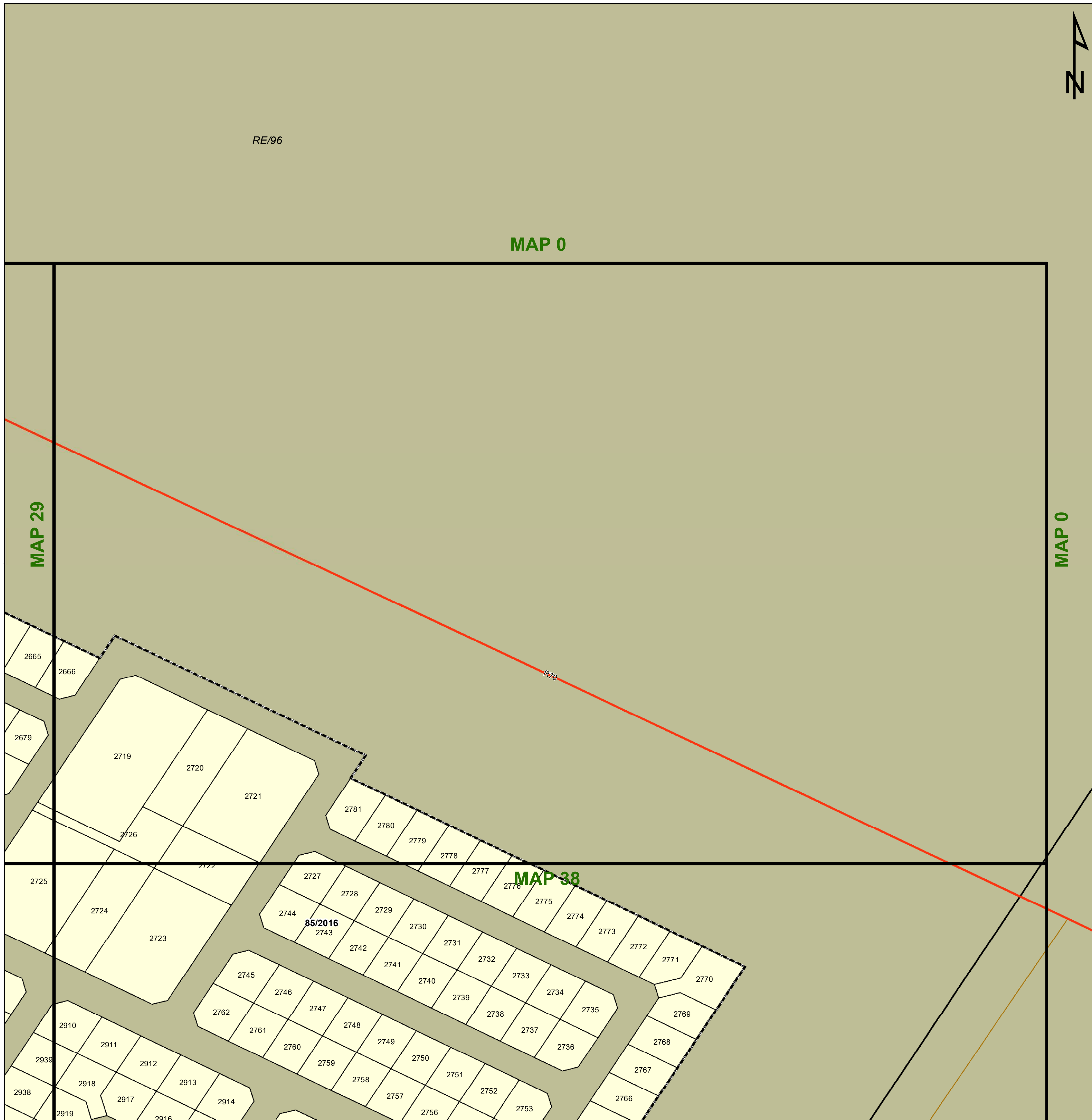
agriculture, land reform & rural development
Department: Agriculture, Land Reform and Rural Development
REPUBLIC OF SOUTH AFRICA



Key:

Heritage Site	Railway Lines	Rivers	General Plans	Farm Portion	Formal Protected Areas	High Potential Agriculture Area	Environmental Parameters	Ecological Support Area One
Cities/Towns	Eskom HV Lines	Secondary Road	Stand	Parent Farm	Nature Reserve	Cadastral	Protected Area	Ecological Support Area Two
	20m Contours	Main Road	Holding	Dams		High Potential Agricultural Area	Critical Biodiversity Area One	Other Natural Areas
	National Road						Critical Biodiversity Area Two	





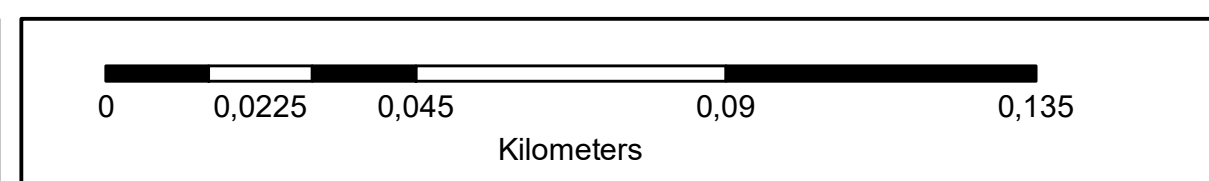
Legend

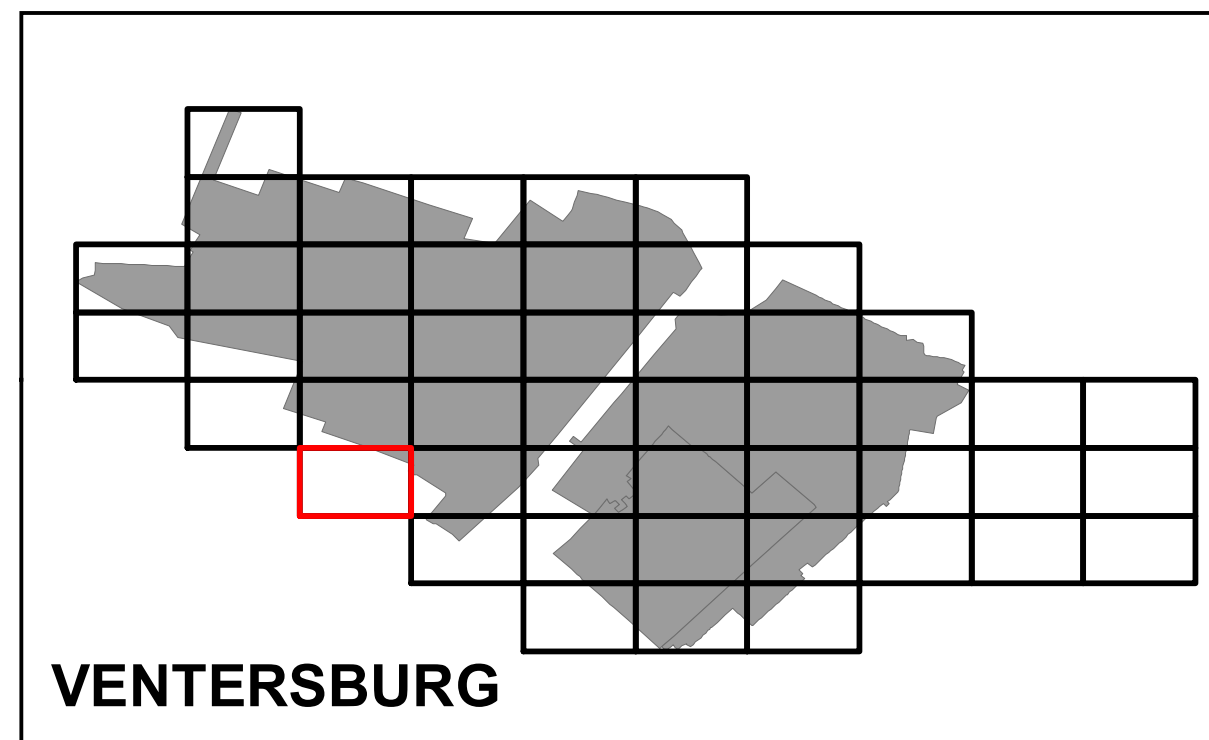
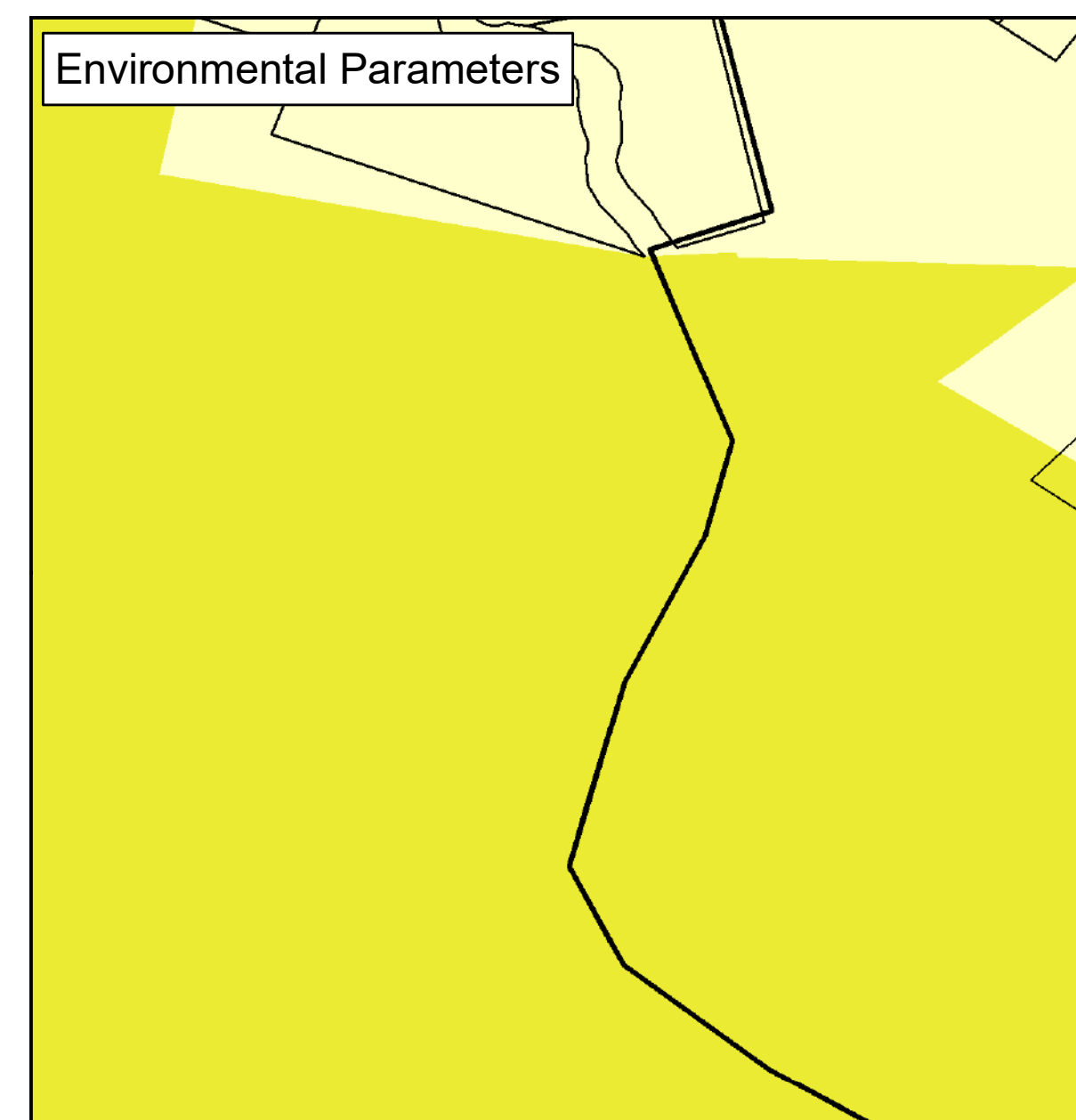
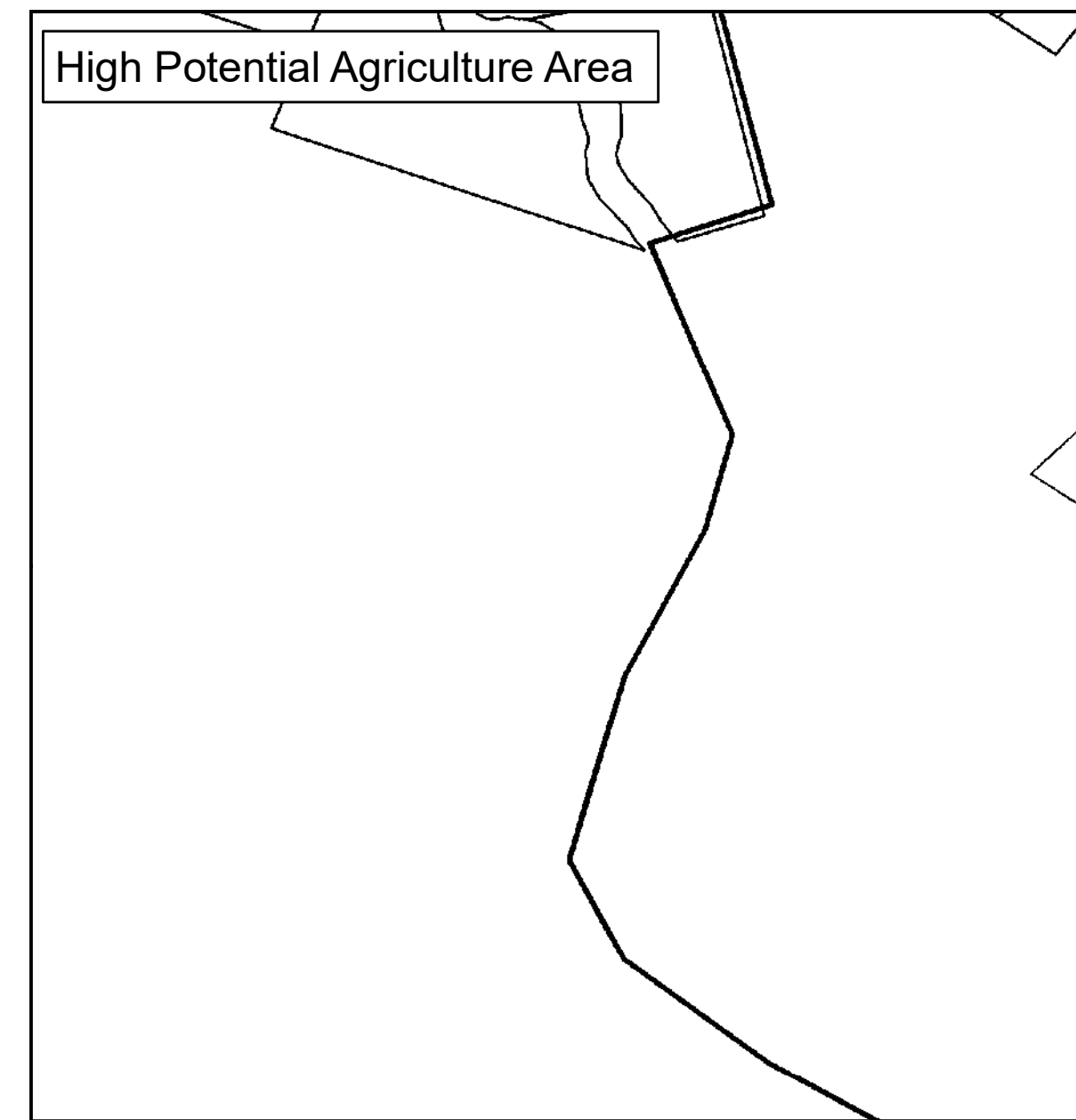
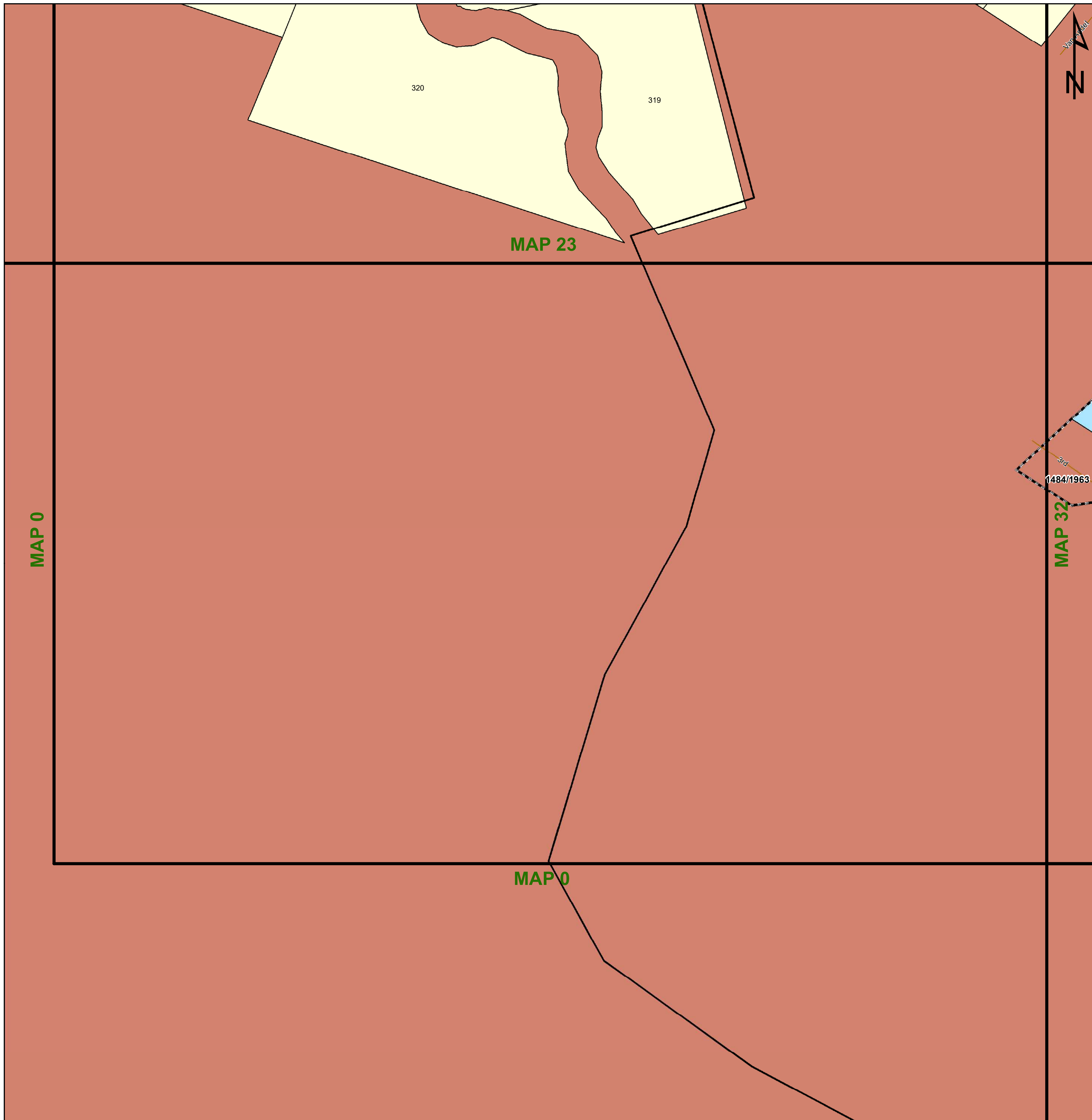
Land Use Zoning

- Conservation
- Open Space I
- Open Space II
- Agricultural
- Smallholding
- Residential I
- Residential II
- General Residential
- Leisure Residential
- Resort
- Tourism
- Education
- Religious Purposes
- Institution
- Cemetery Use
- Municipal Purposes
- Government Purposes
- Municipal Townlands
- Special Use
- Business I
- Business II
- General Industrial
- Noxious Industry
- Extractive Industry
- Surface Infrastructure
- Roads & Streets
- Transportation Services

Key:

● Heritage Site	— Railway Lines	— Rivers	 General Plans	 Farm Portion	 Formal Protected Areas	 High Potential Agriculture Area	 Environmental Parameters	 Ecological Support Area One
● Cities/Towns	— Eskom HV Lines	— Secondary Road	 Stand	 Parent Farm	 Nature Reserve	 High Potential Agricultural Area	 Protected Area	 Ecological Support Area Two
— National Road	— Main Road	— National Road	 Holding	 Dams	 High Potential Agricultural Area	 Critical Biodiversity Area One	 Critical Biodiversity Area Two	 Other Natural Areas





Legend

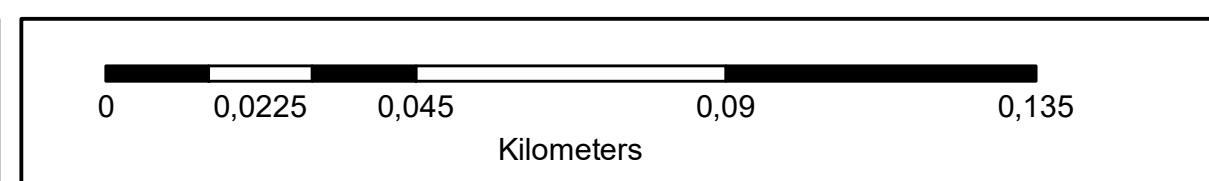
Land Use Zoning

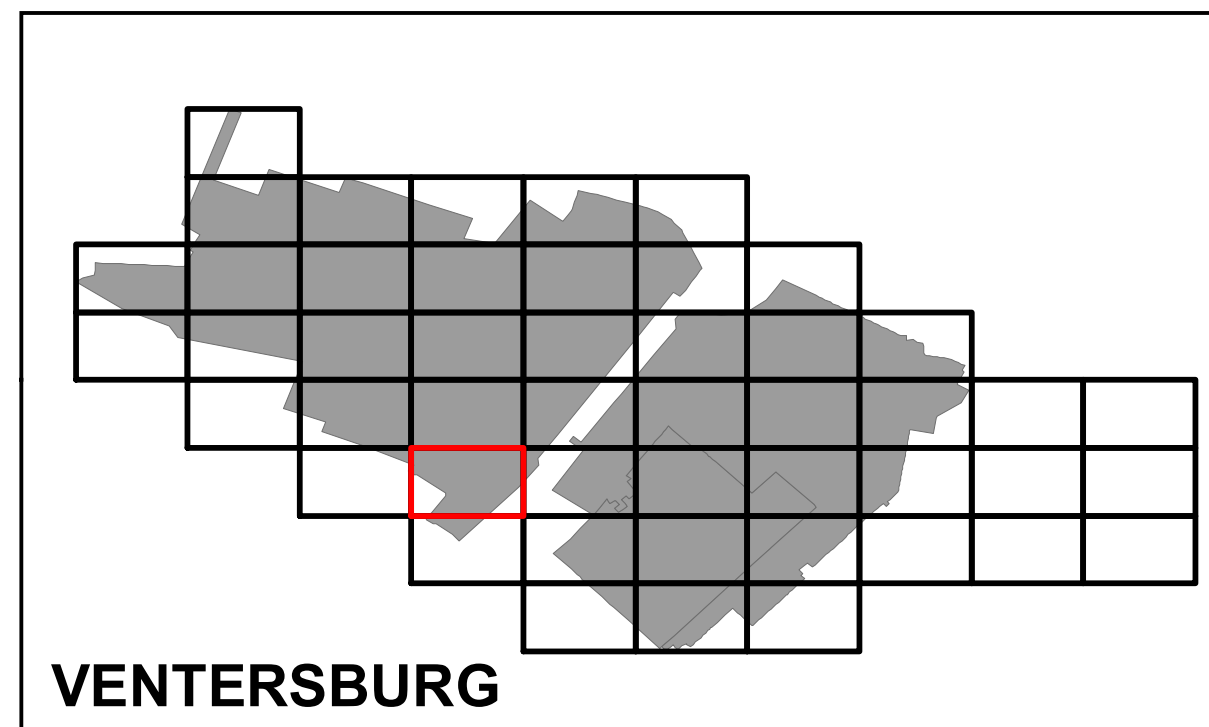
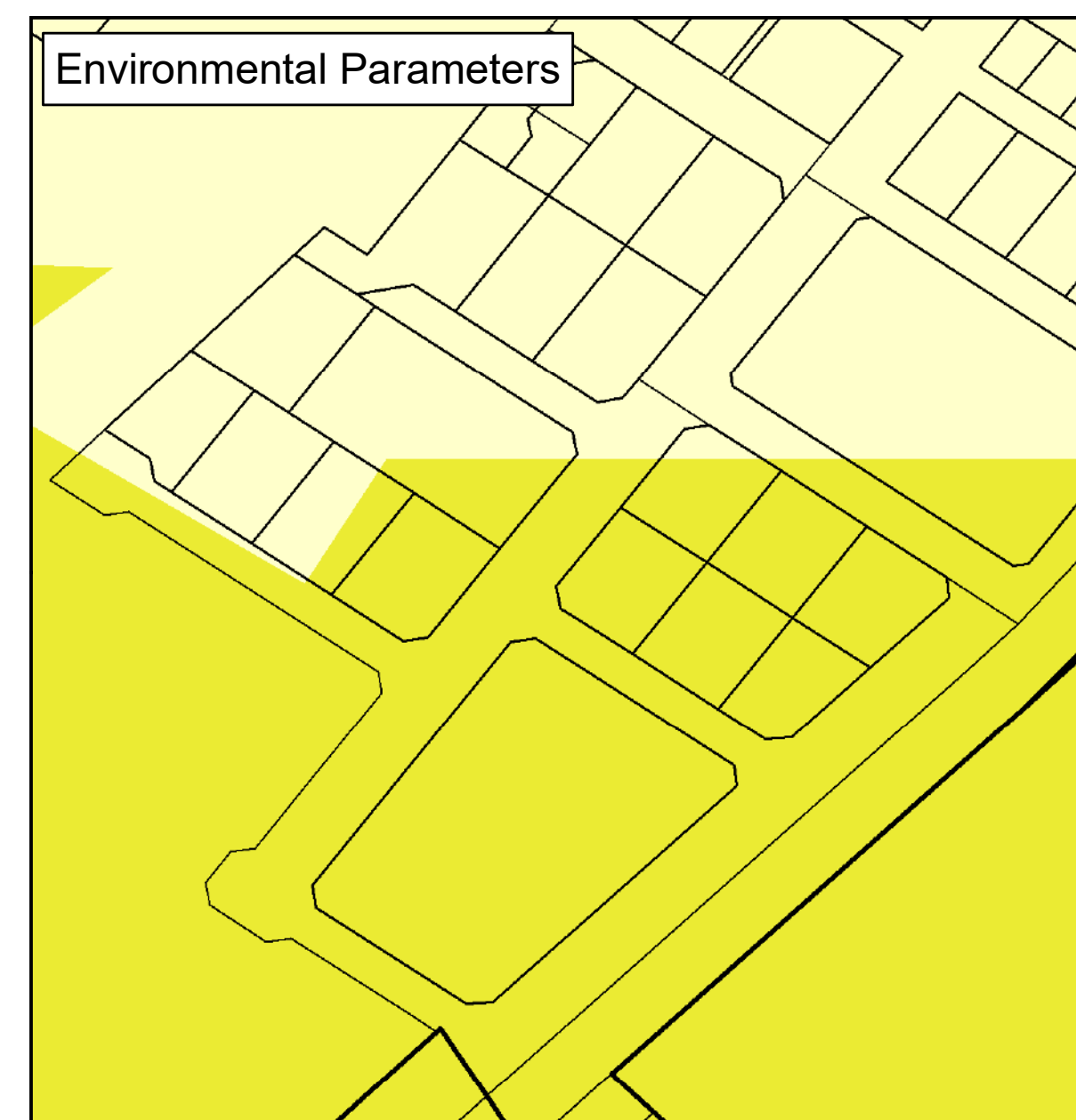
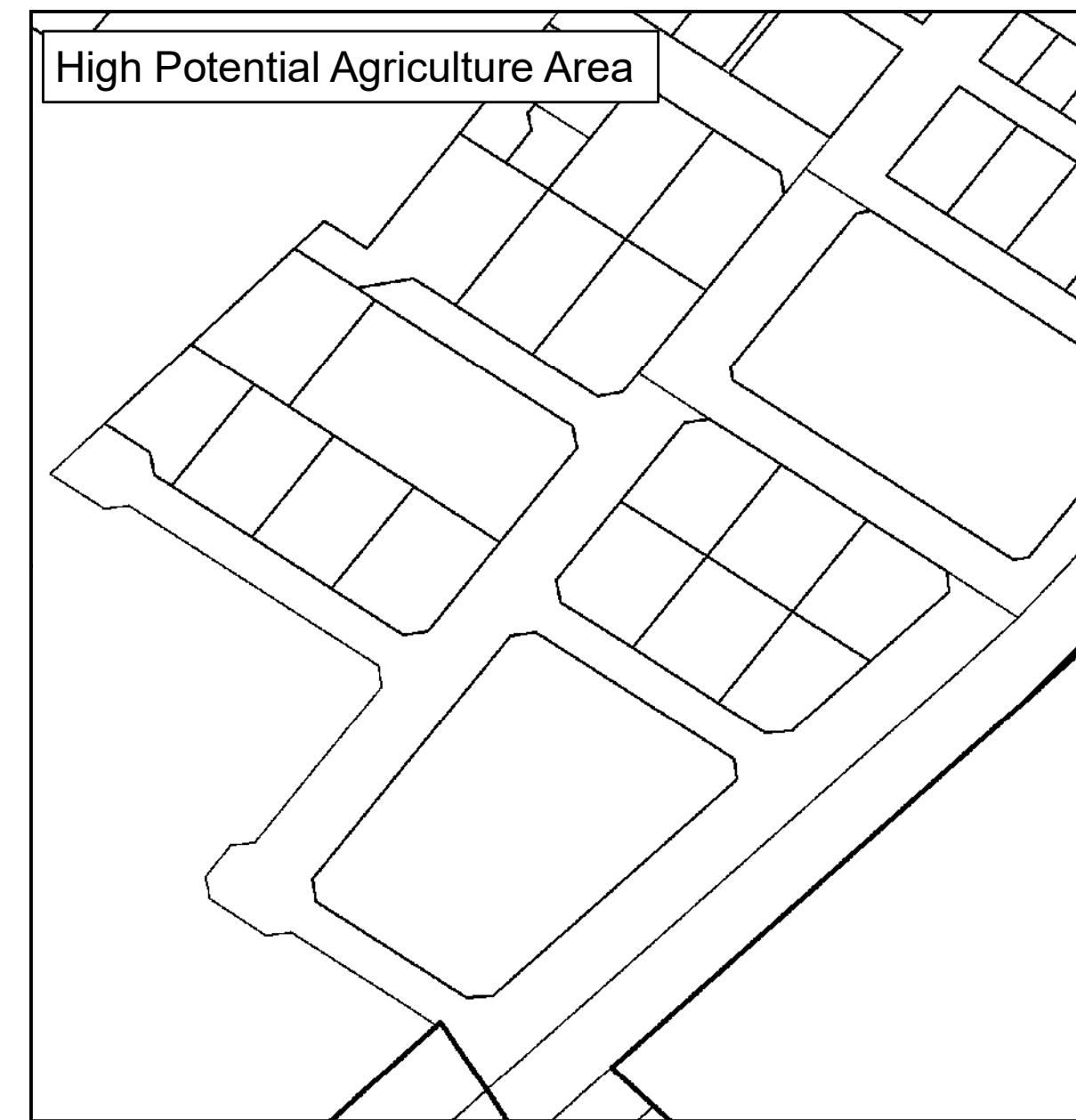
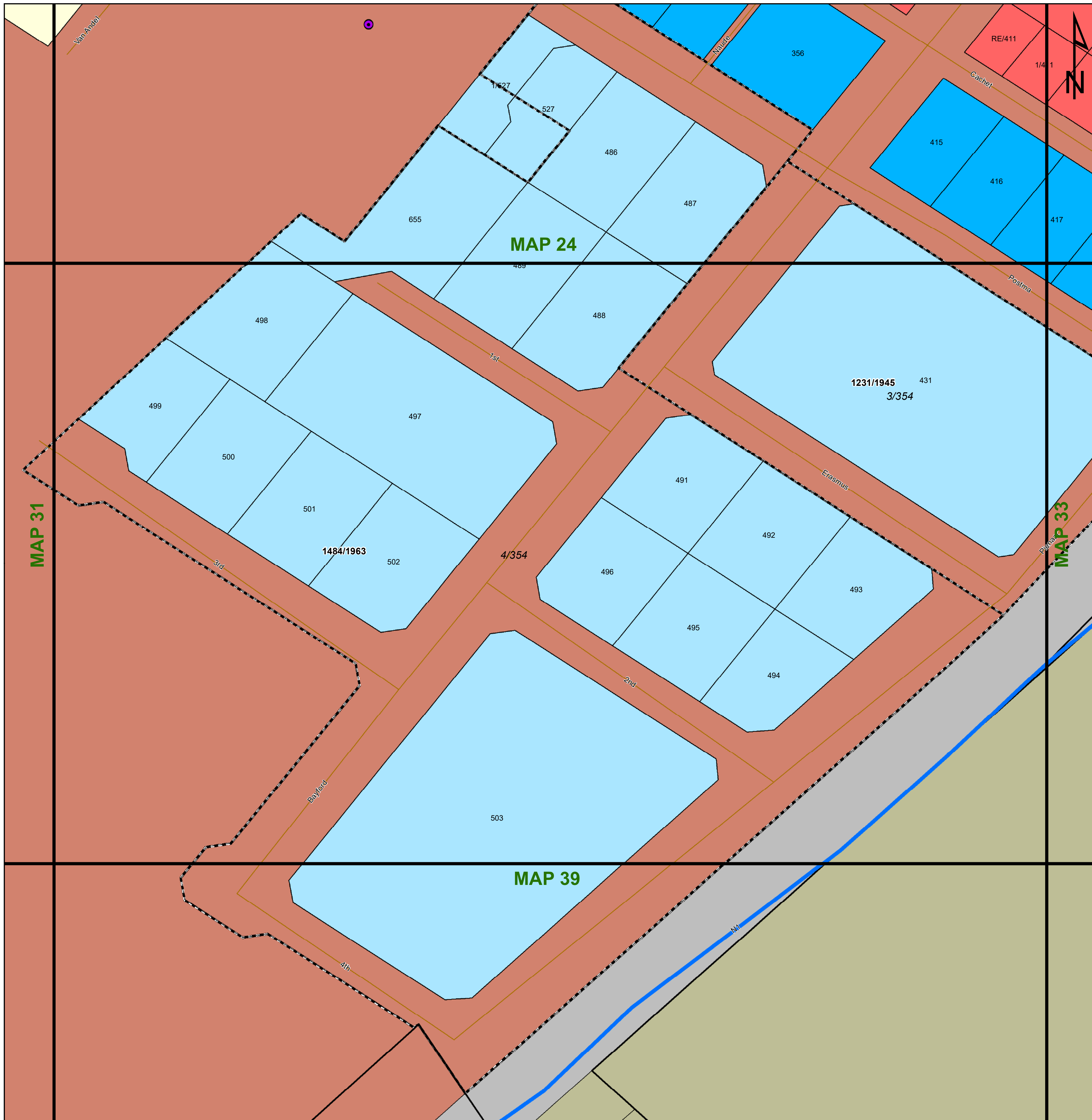
Conservation	Open Space I	Open Space II	Agricultural	Smallholding	Residential I	Residential II	General Residential	Leisure Residential	Resort	Tourism	Education	Religious Purposes	Institution	Cemetery Use	Municipal Purposes	Government Purposes	Municipal Townlands	Special Use	Business I	Business II	General Industrial	Noxious Industry	Extractive Industry	Surface Infrastructure	Roads & Streets	Transportation Services
--------------	--------------	---------------	--------------	--------------	---------------	----------------	---------------------	---------------------	--------	---------	-----------	--------------------	-------------	--------------	--------------------	---------------------	---------------------	-------------	------------	-------------	--------------------	------------------	---------------------	------------------------	-----------------	-------------------------

Key:

Heritage Site	Railway Lines	Rivers	General Plans	Farm Portion	Formal Protected Areas	High Potential Agriculture Area	Environmental Parameters	Ecological Support Area One
Cities/Towns	Eskom HV Lines	Secondary Road	Stand	Parent Farm	Nature Reserve	Cadastral	Protected Area	Ecological Support Area Two
	20m Contours	Main Road	Holding	Dams		High Potential Agricultural Area	Critical Biodiversity Area One	Other Natural Areas
	National Road						Critical Biodiversity Area Two	

agriculture, land reform & rural development
Department: Agriculture, Land Reform and Rural Development
REPUBLIC OF SOUTH AFRICA

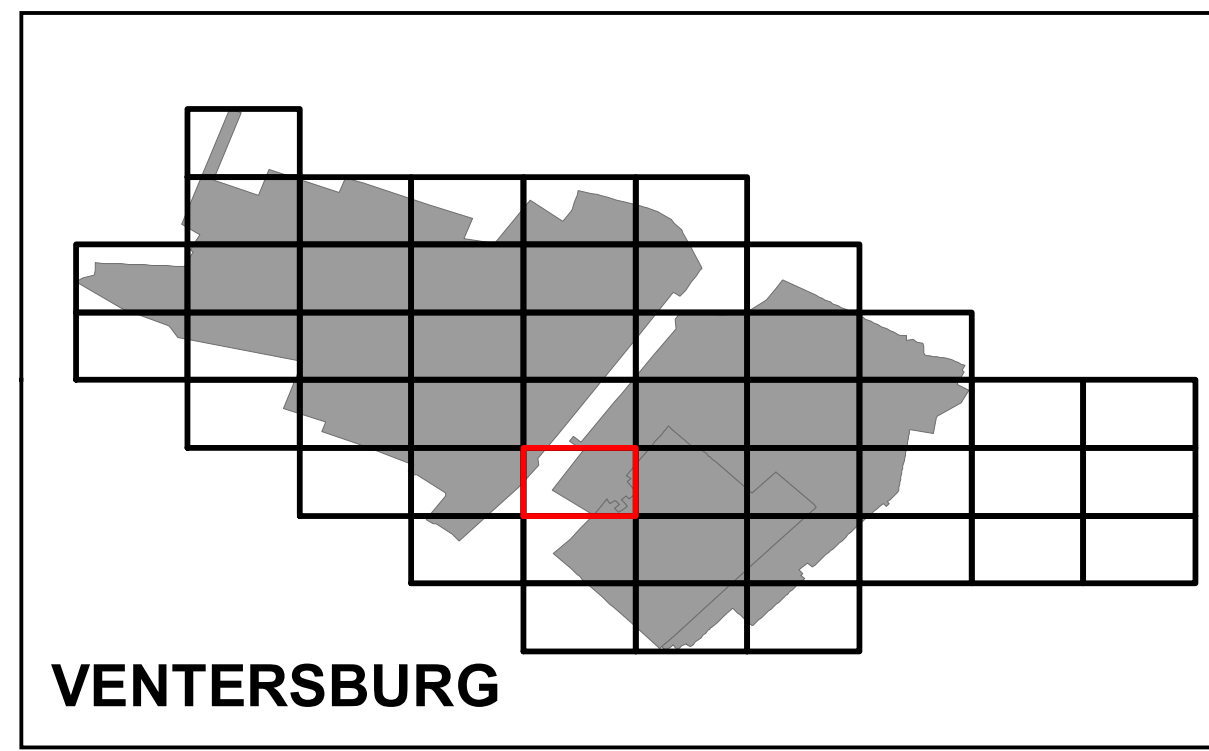
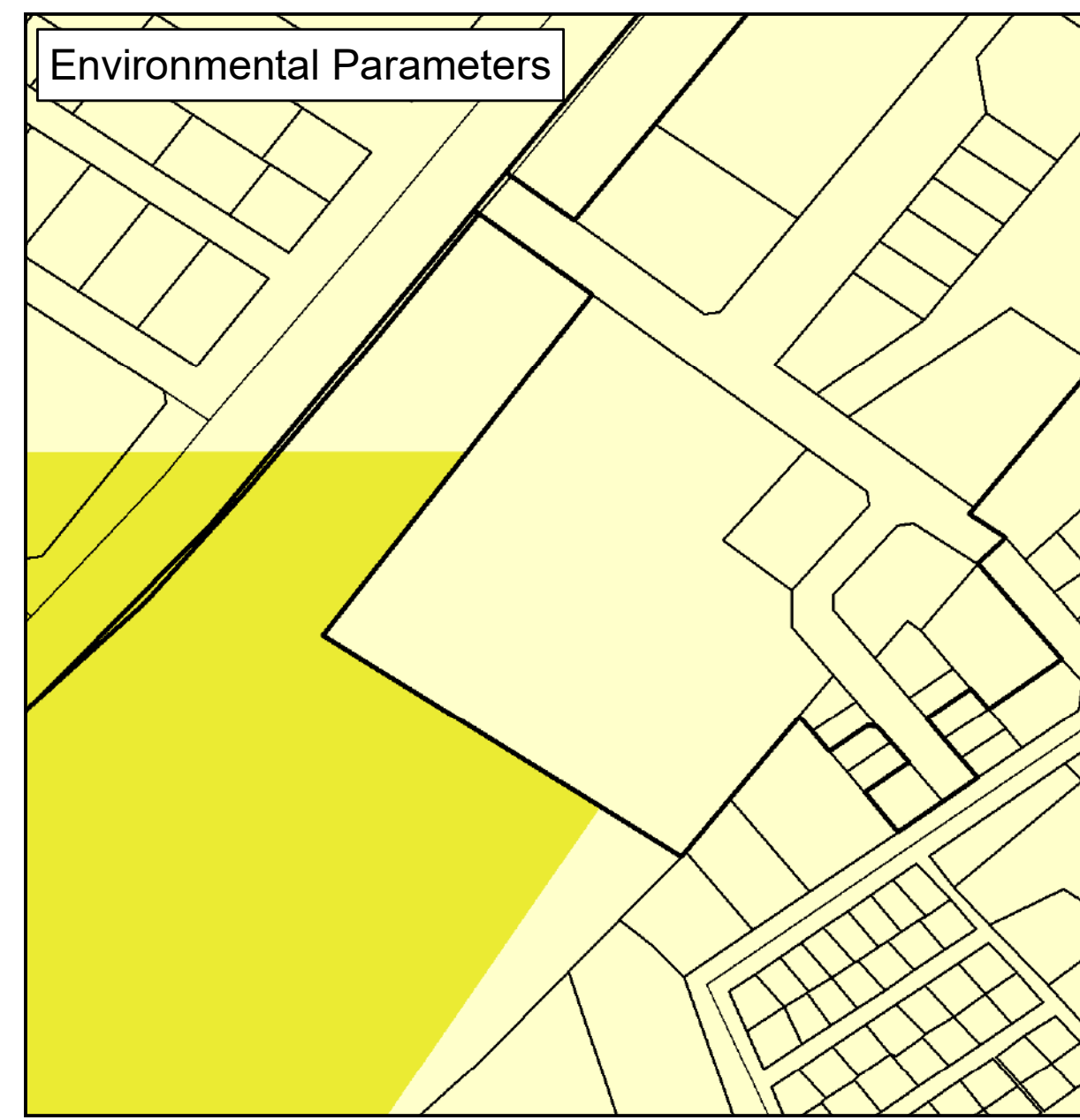
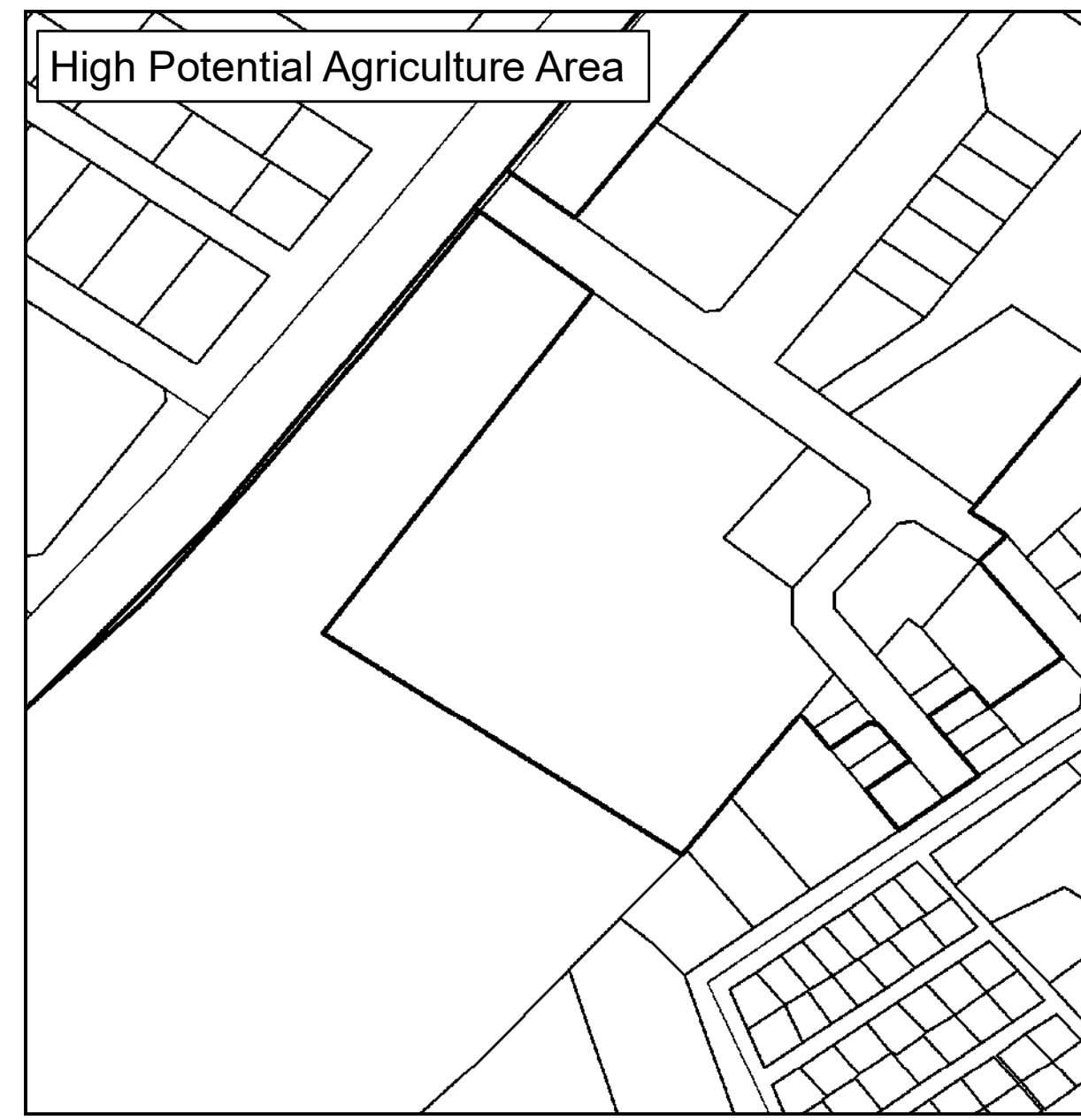
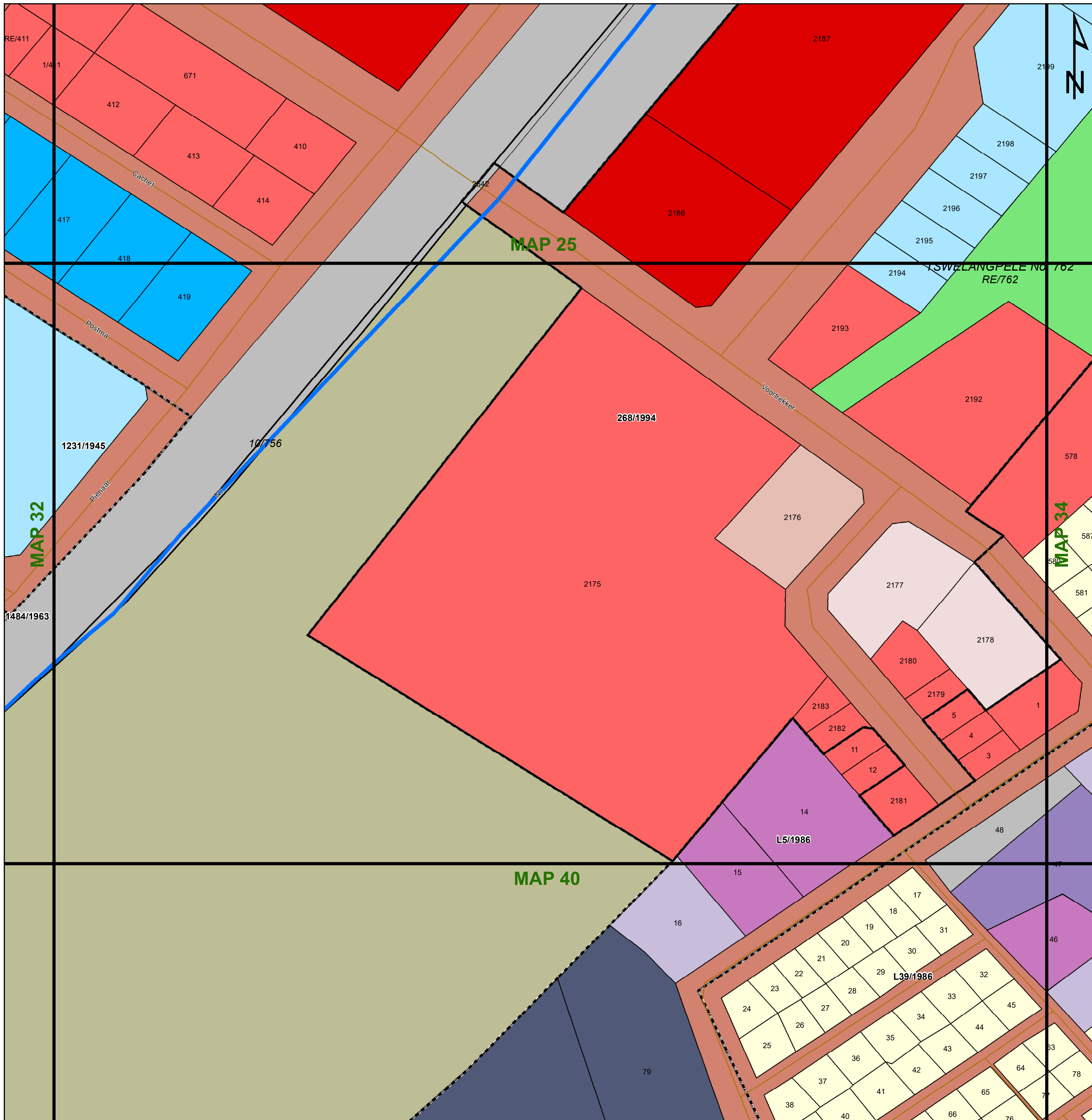




Legend

Land Use Zoning

- Conservation
- Open Space I
- Open Space II
- Agricultural
- Smallholding
- Residential I
- Residential II
- General Residential
- Leisure Residential
- Resort
- Tourism
- Education
- Religious Purposes
- Institution
- Cemetery Use
- Municipal Purposes
- Government Purposes
- Municipal Townlands
- Special Use
- Business I
- Business II
- General Industrial
- Noxious Industry
- Extractive Industry
- Surface Infrastructure
- Roads & Streets
- Transportation Services



Legend

Land Use Zoning

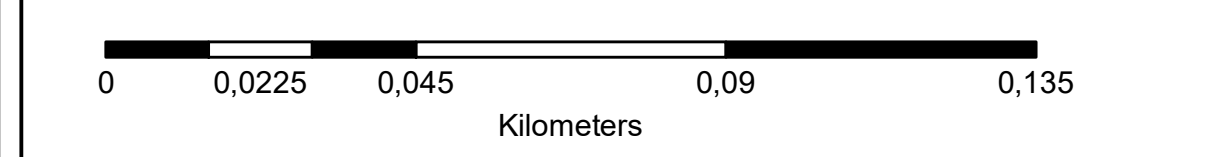
- Conservation
- Open Space I
- Open Space II
- Agricultural
- Smallholding
- Residential I
- Residential II
- General Residential
- Leisure Residential
- Resort
- Tourism
- Education
- Religious Purposes
- Institution
- Cemetery Use
- Municipal Purposes
- Government Purposes
- Municipal Townlands
- Special Use
- Business I
- Business II
- General Industrial
- Noxious Industry
- Extractive Industry
- Surface Infrastructure
- Roads & Streets
- Transportation Services

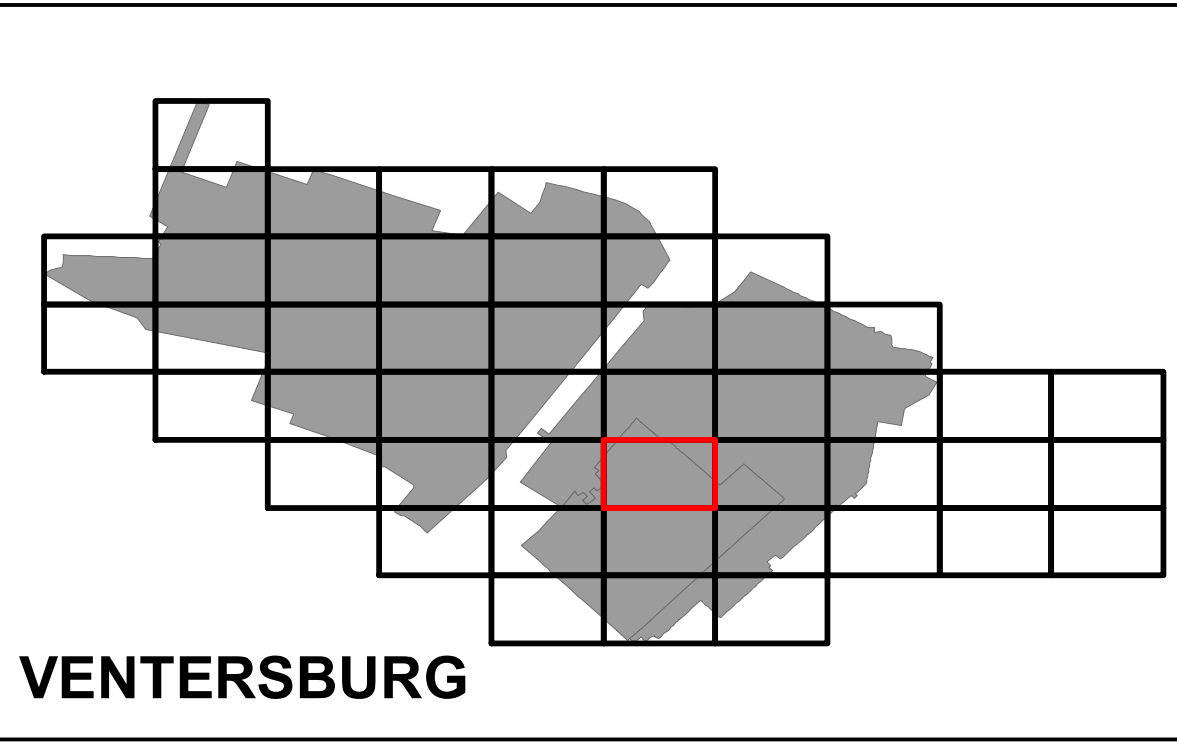
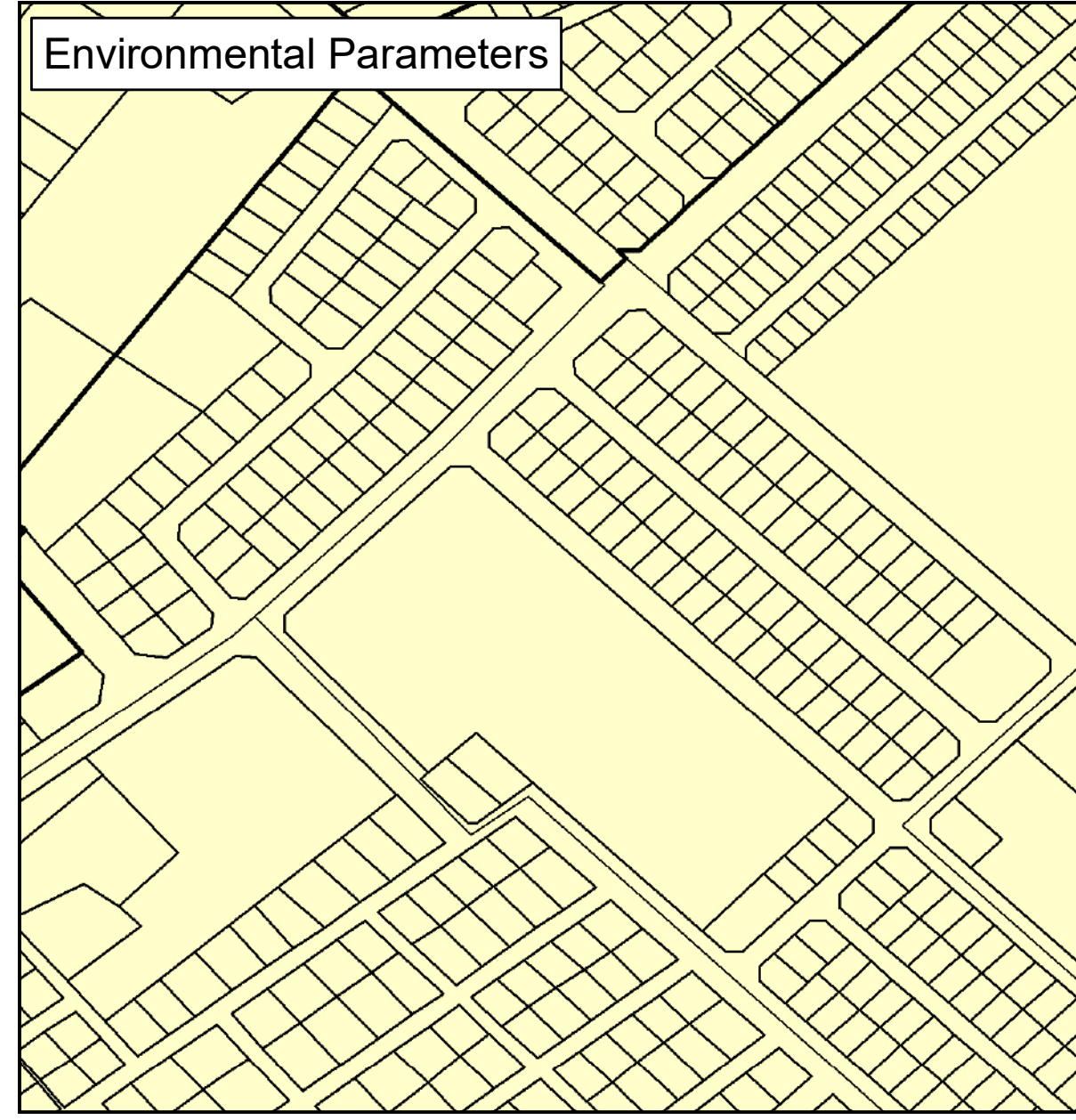
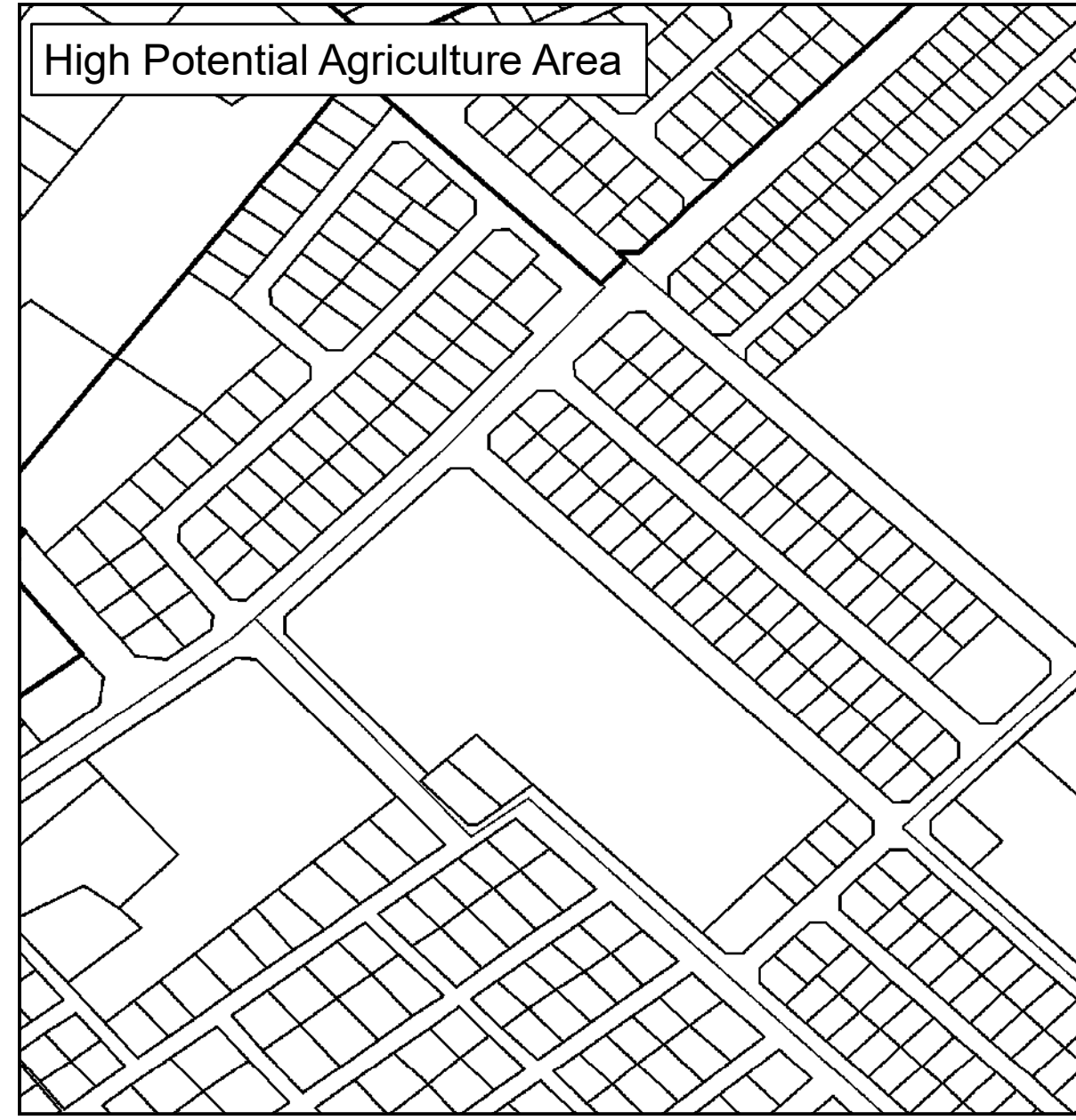
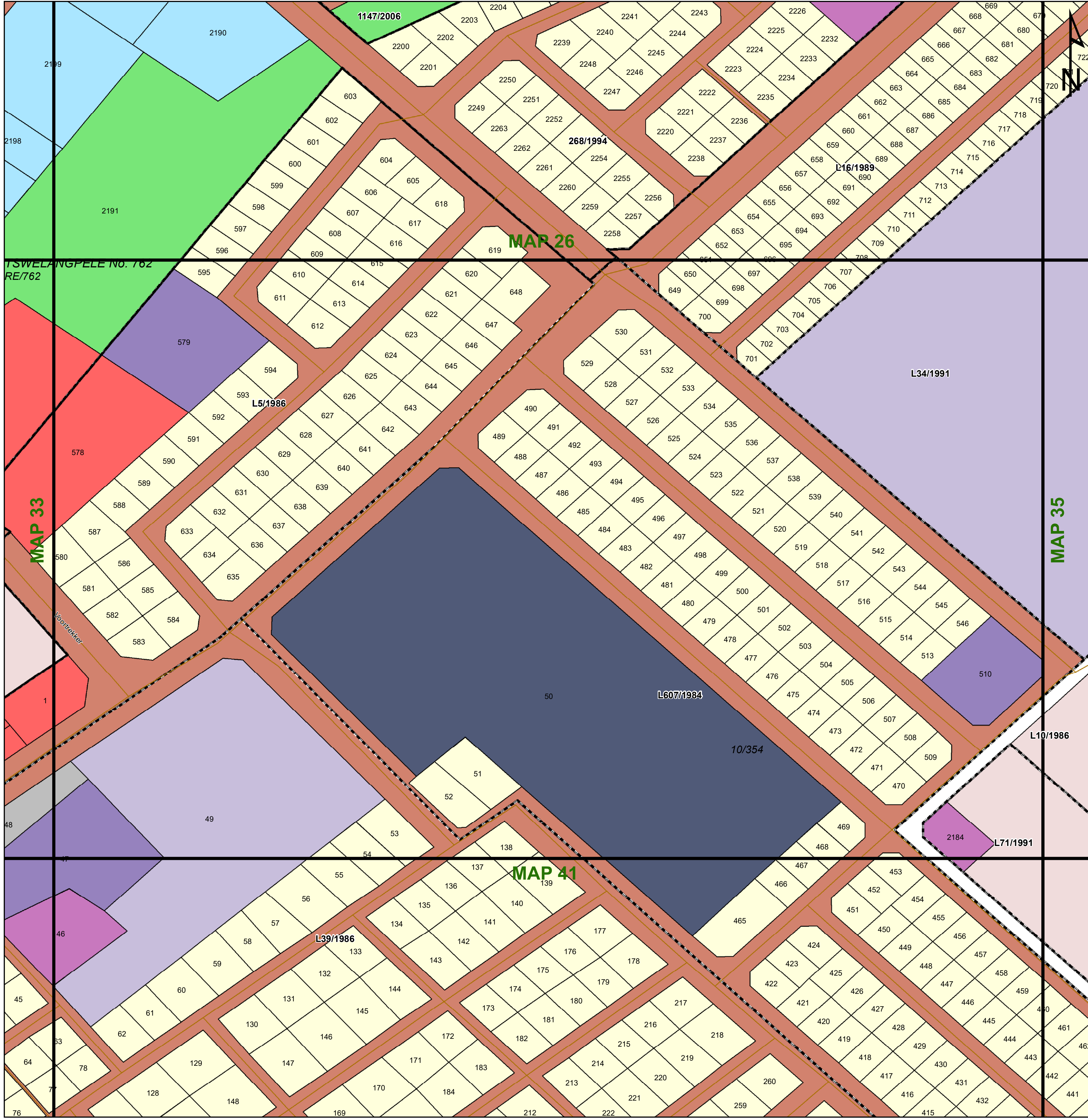
agriculture, land reform
& rural development
Department:
Agriculture, Land Reform and Rural Development
REPUBLIC OF SOUTH AFRICA



Key:

- Heritage Site
- Railway Lines
- Rivers
- General Plans
- Farm Portion
- Formal Protected Areas
- High Potential Agriculture Area
- Environmental Parameters
- Ecological Support Area One
- Ecological Support Area Two
- Other Natural Areas
- Cities/Towns
- Eskom HV Lines
- Secondary Road
- Stand
- Parent Farm
- Nature Reserve
- Cadastral
- High Potential Agricultural Area
- Protected Area
- Critical Biodiversity Area One
- Critical Biodiversity Area Two
- 20m Contours
- Main Road
- Holding
- Dams
- National Road





Legend

Land Use Zoning

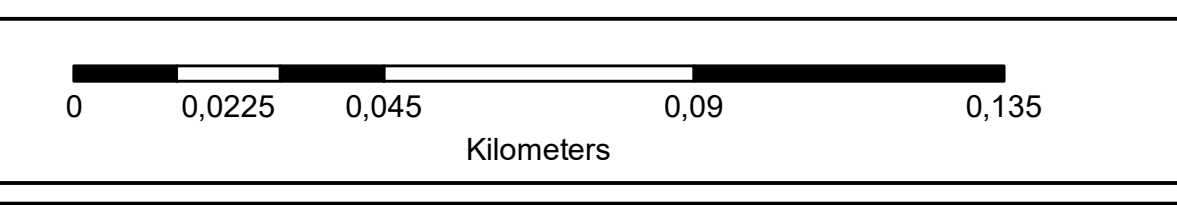
- Conservation
- Open Space I
- Open Space II
- Agricultural
- Smallholding
- Residential I
- Residential II
- General Residential
- Leisure Residential
- Resort
- Tourism
- Education
- Religious Purposes
- Institution
- Cemetery Use
- Municipal Purposes
- Government Purposes
- Municipal Townlands
- Special Use
- Business I
- Business II
- General Industrial
- Noxious Industry
- Extractive Industry
- Surface Infrastructure
- Roads & Streets
- Transportation Services

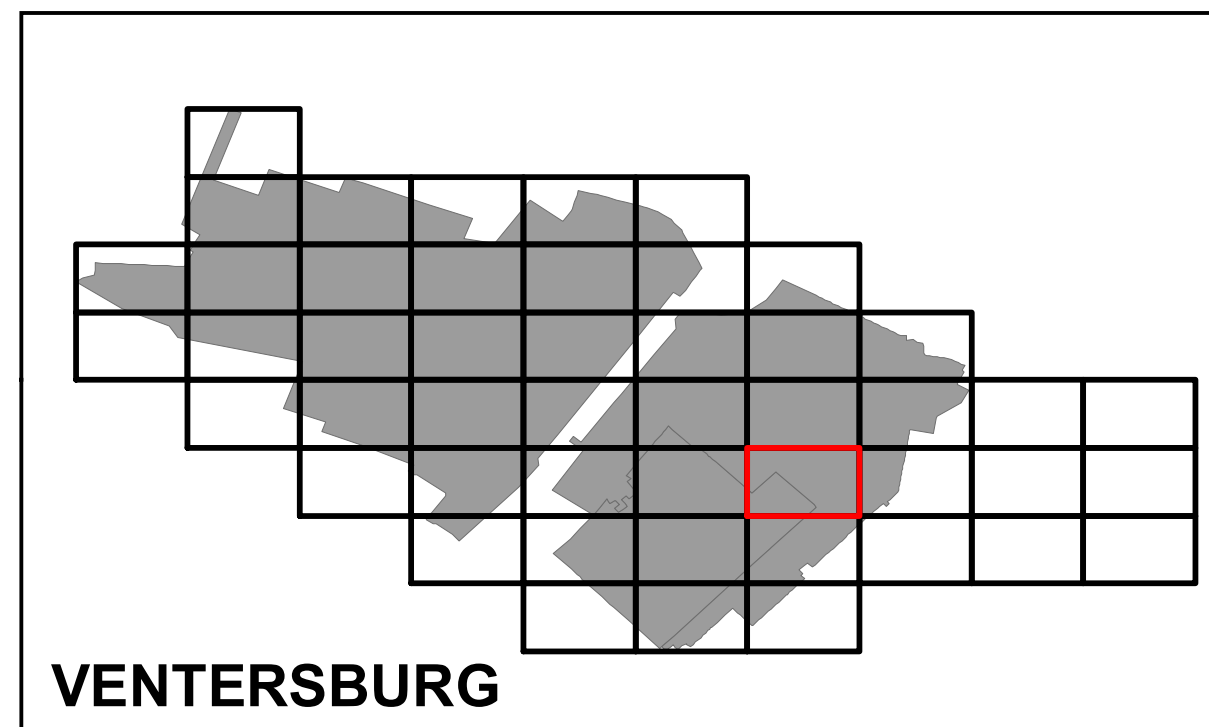
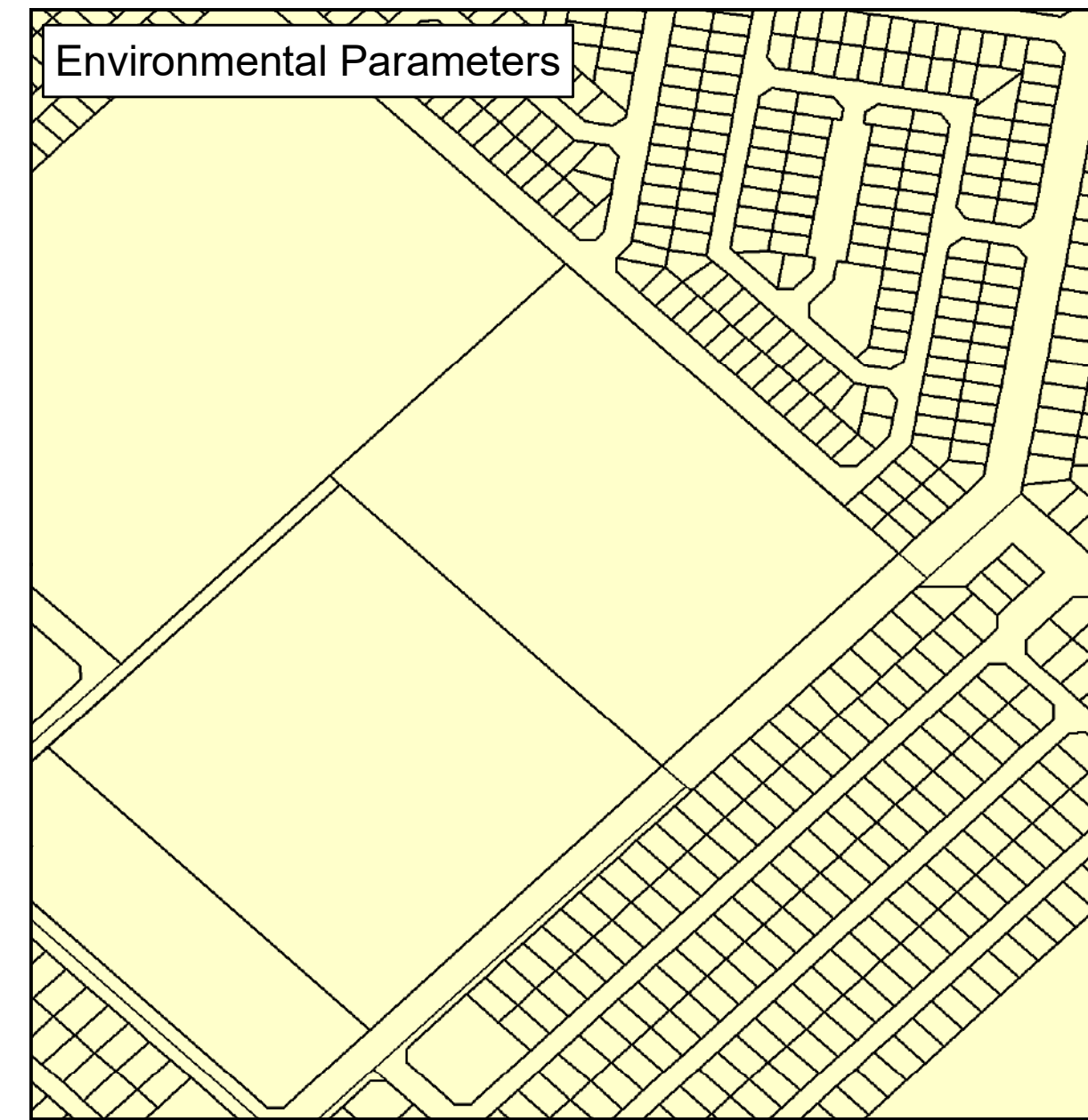
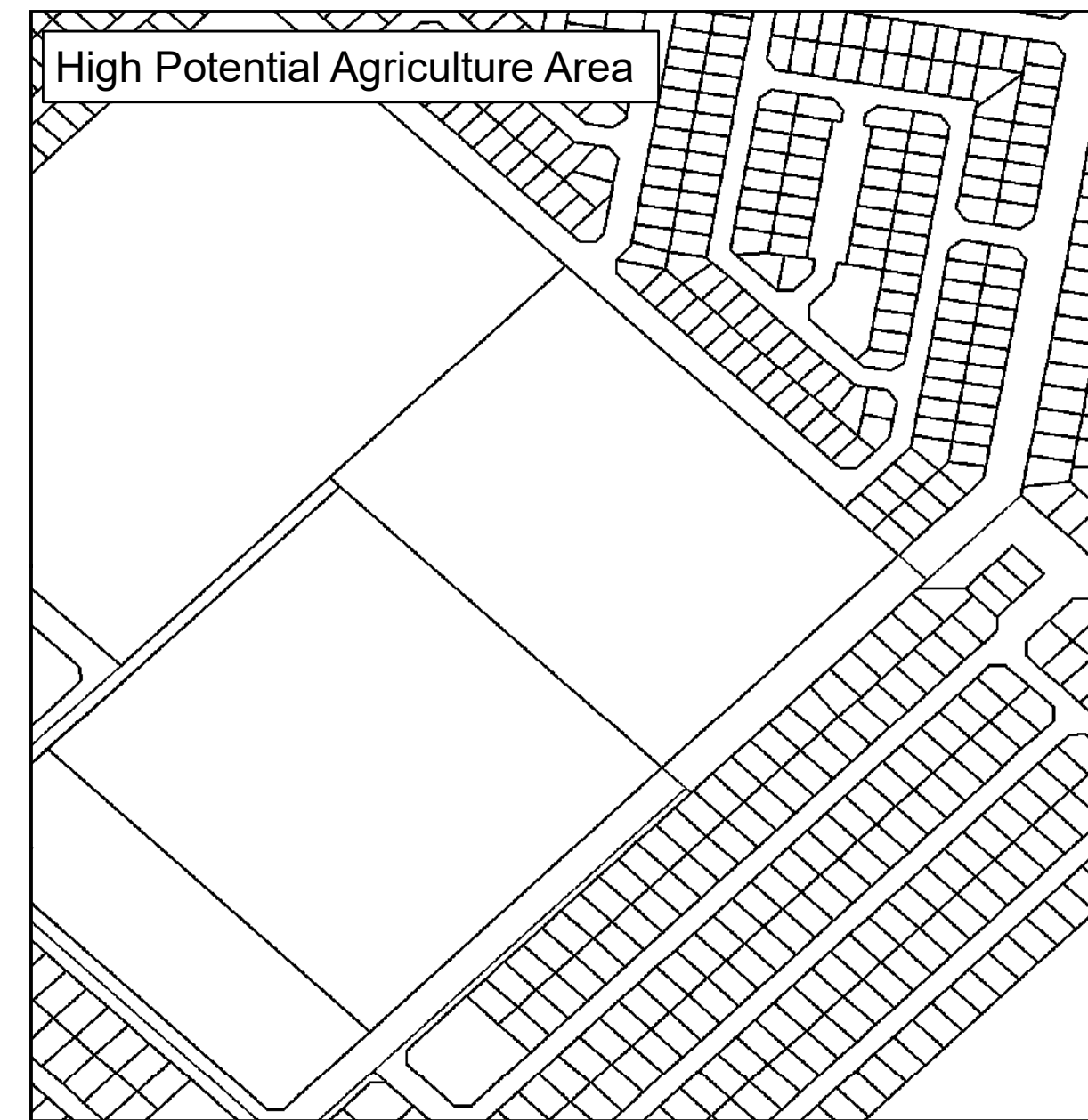
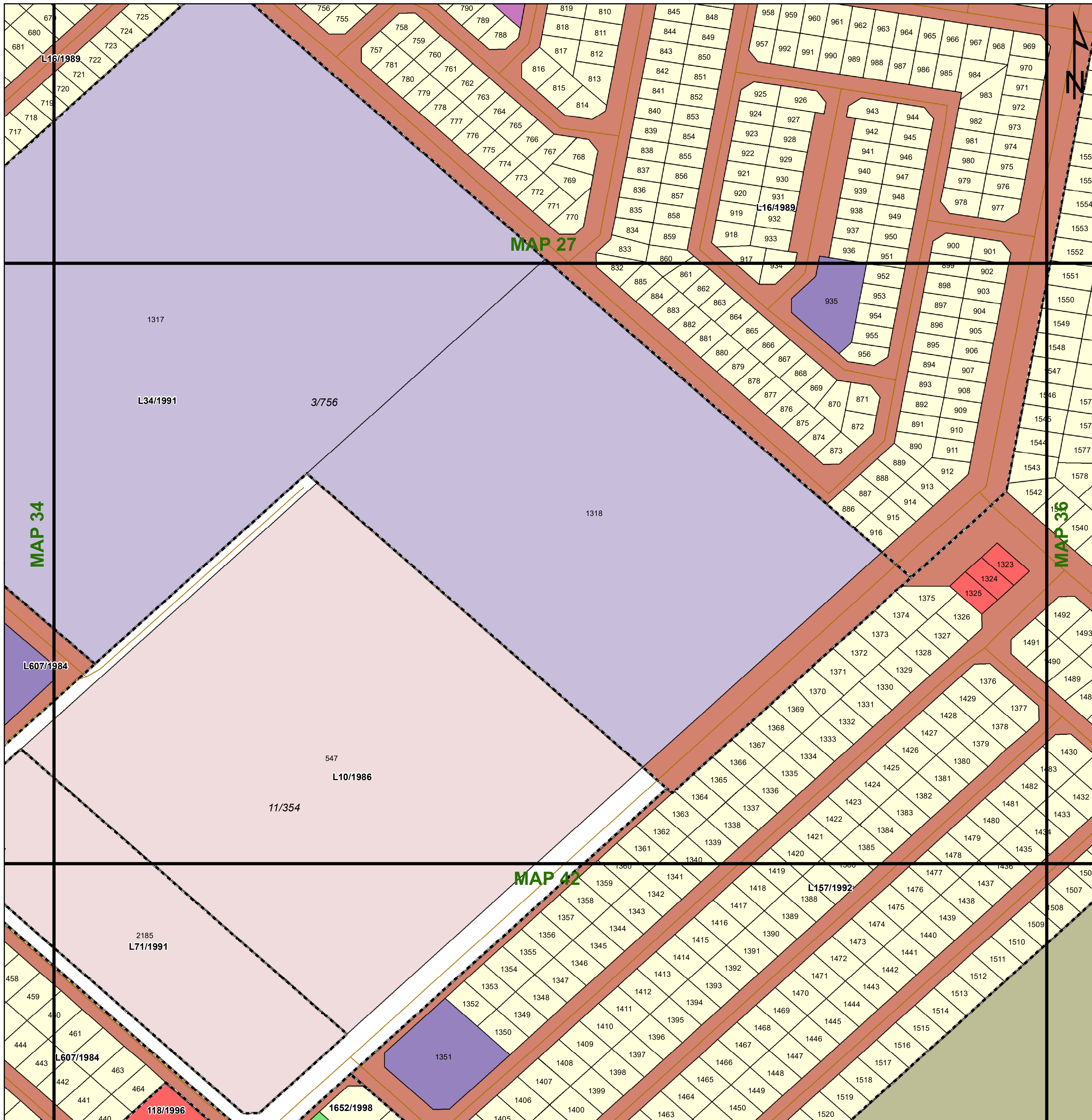
agriculture, land reform & rural development
Department: Agriculture, Land Reform and Rural Development
REPUBLIC OF SOUTH AFRICA



Key:

- Heritage Site
- Railway Lines
- Rivers
- General Plans
- Farm Portion
- Formal Protected Areas
- High Potential Agriculture Area
- Environmental Parameters
- Ecological Support Area One
- Ecological Support Area Two
- Other Natural Areas





Legend

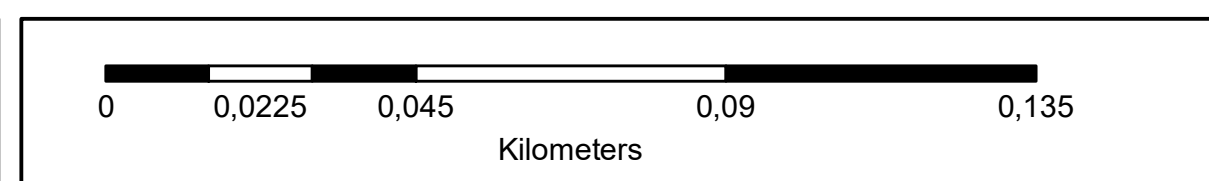
Land Use Zoning

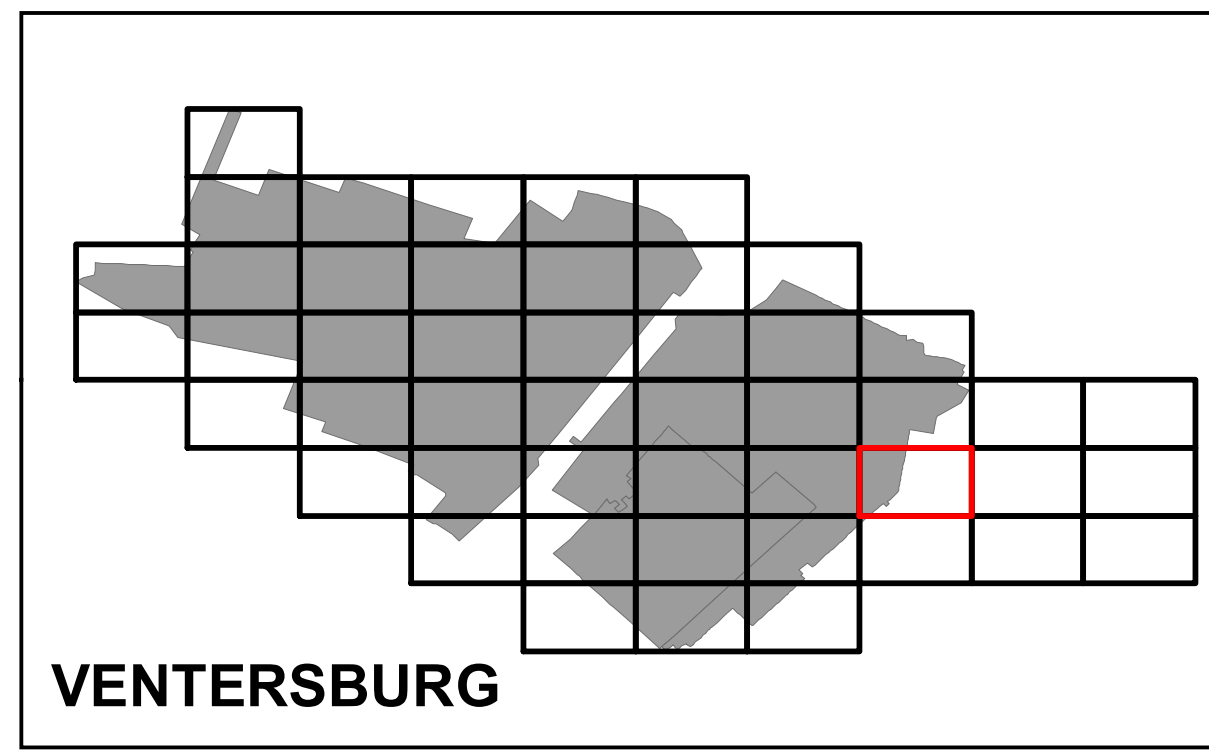
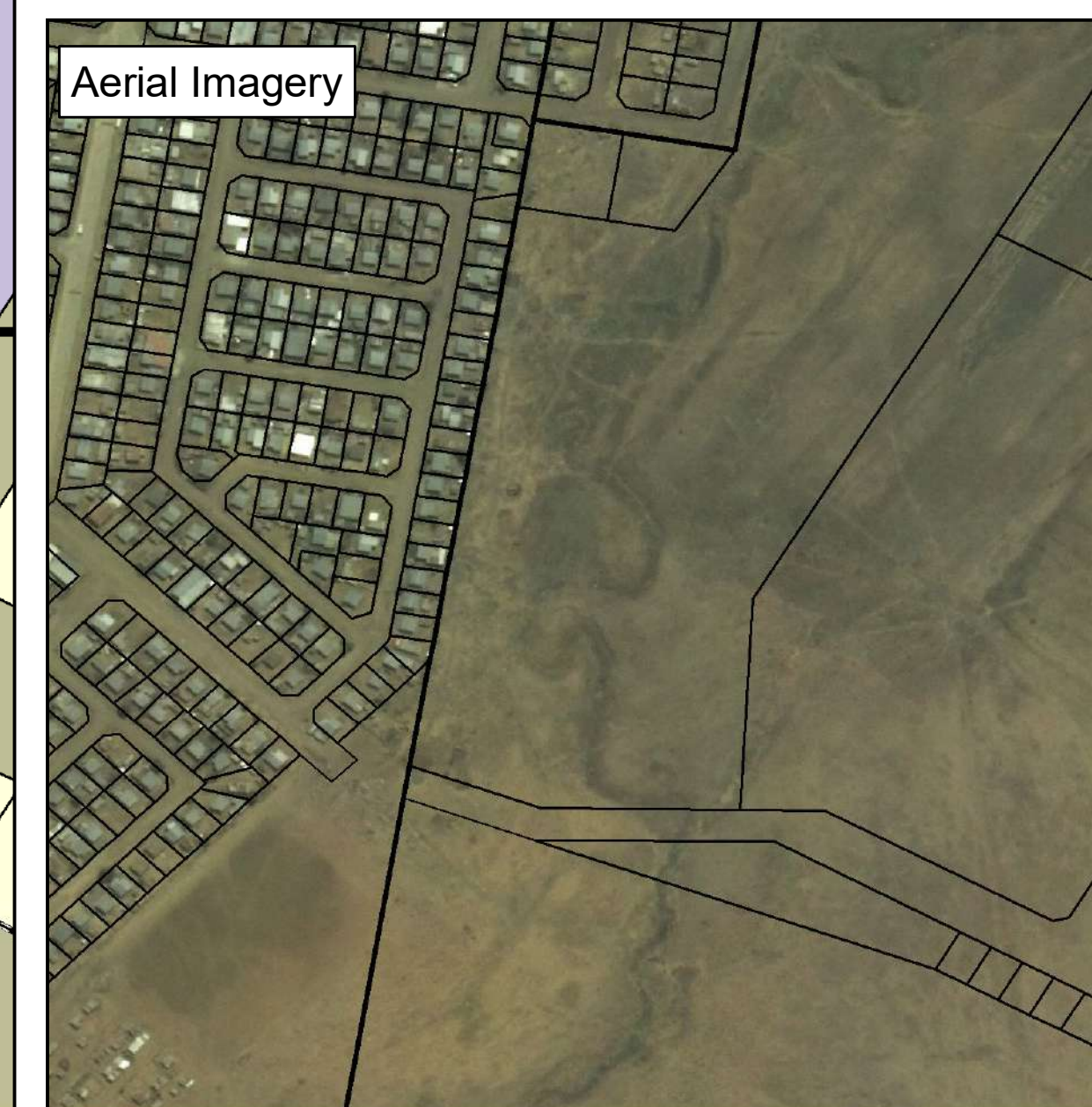
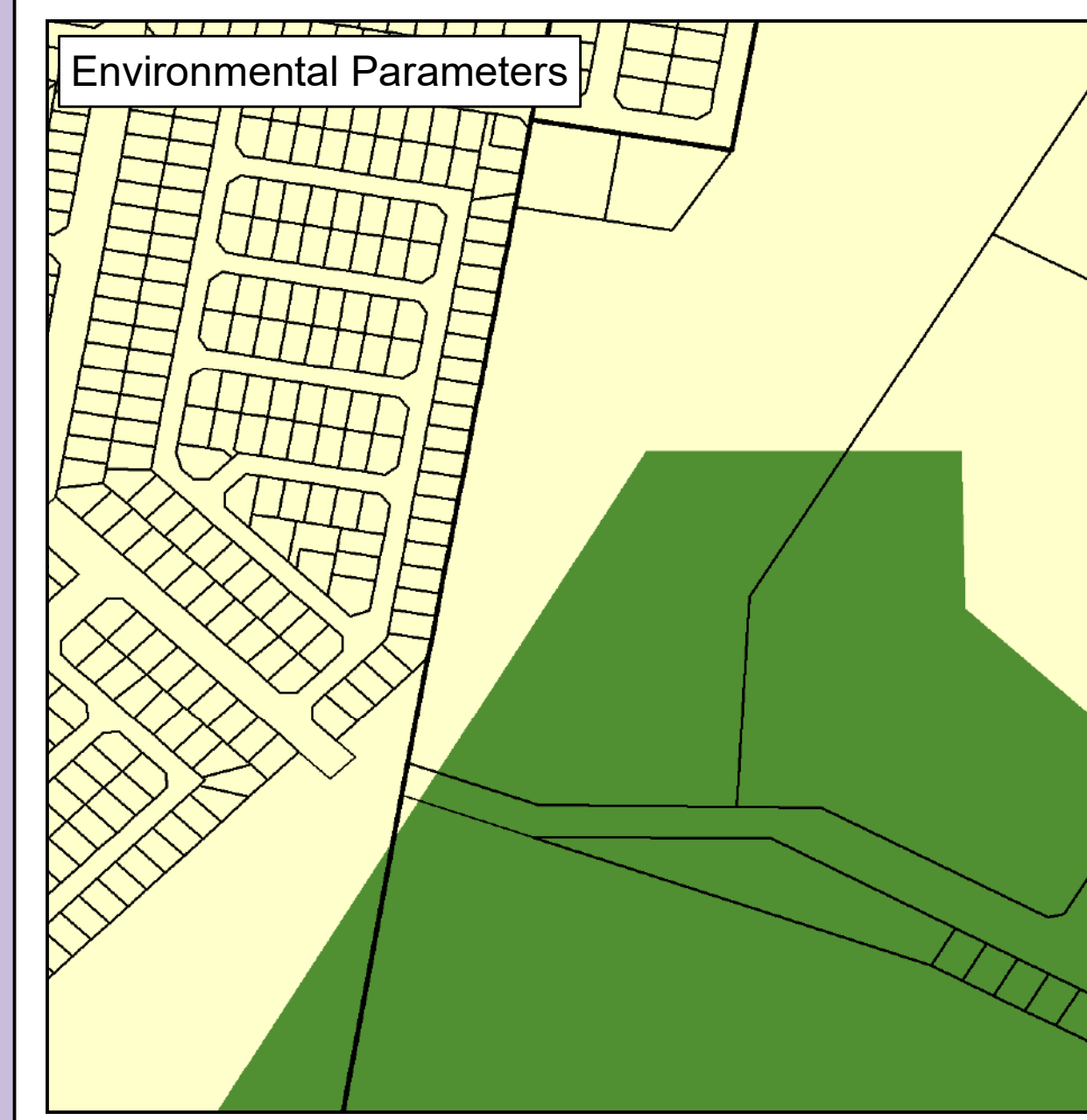
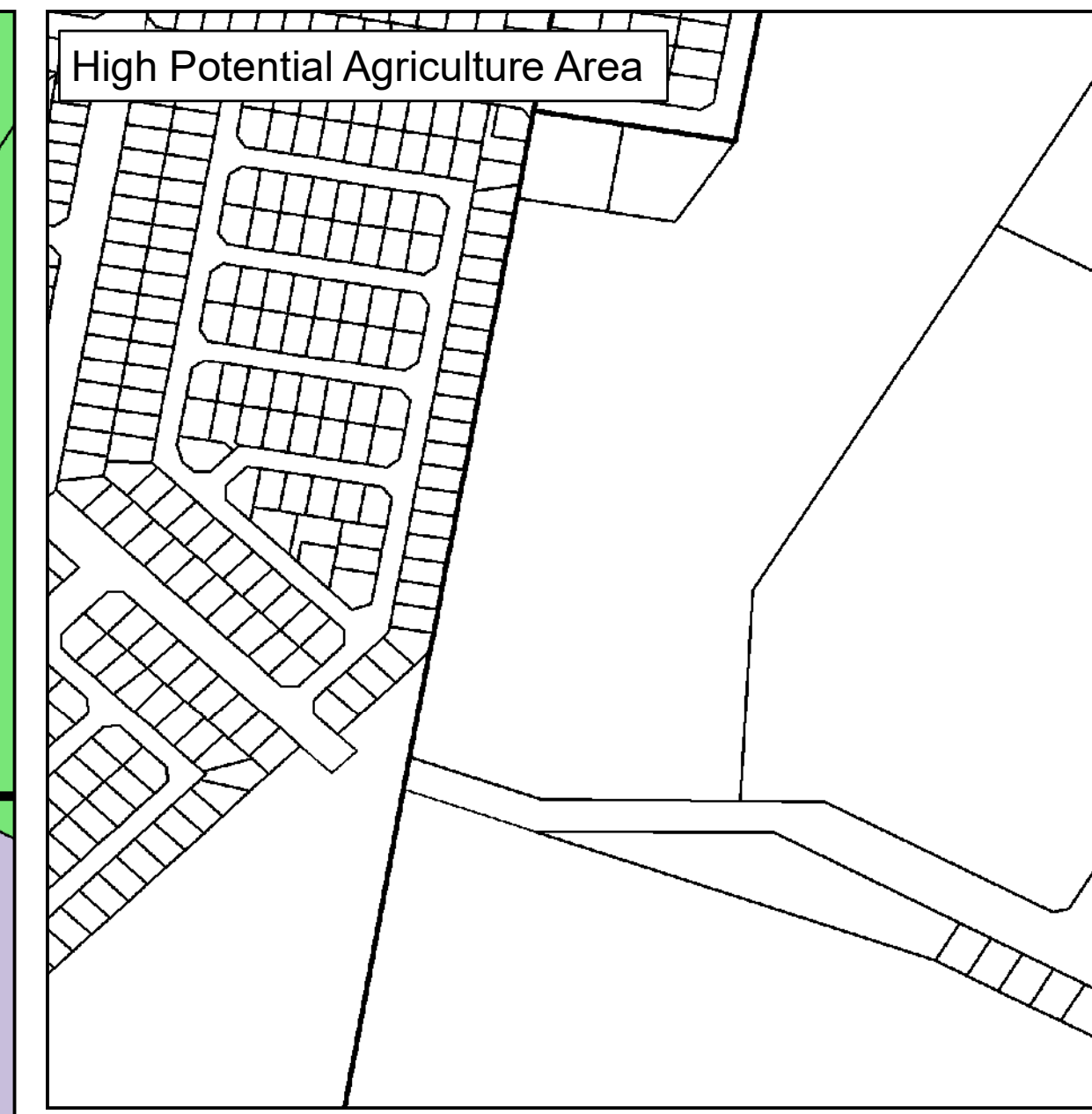
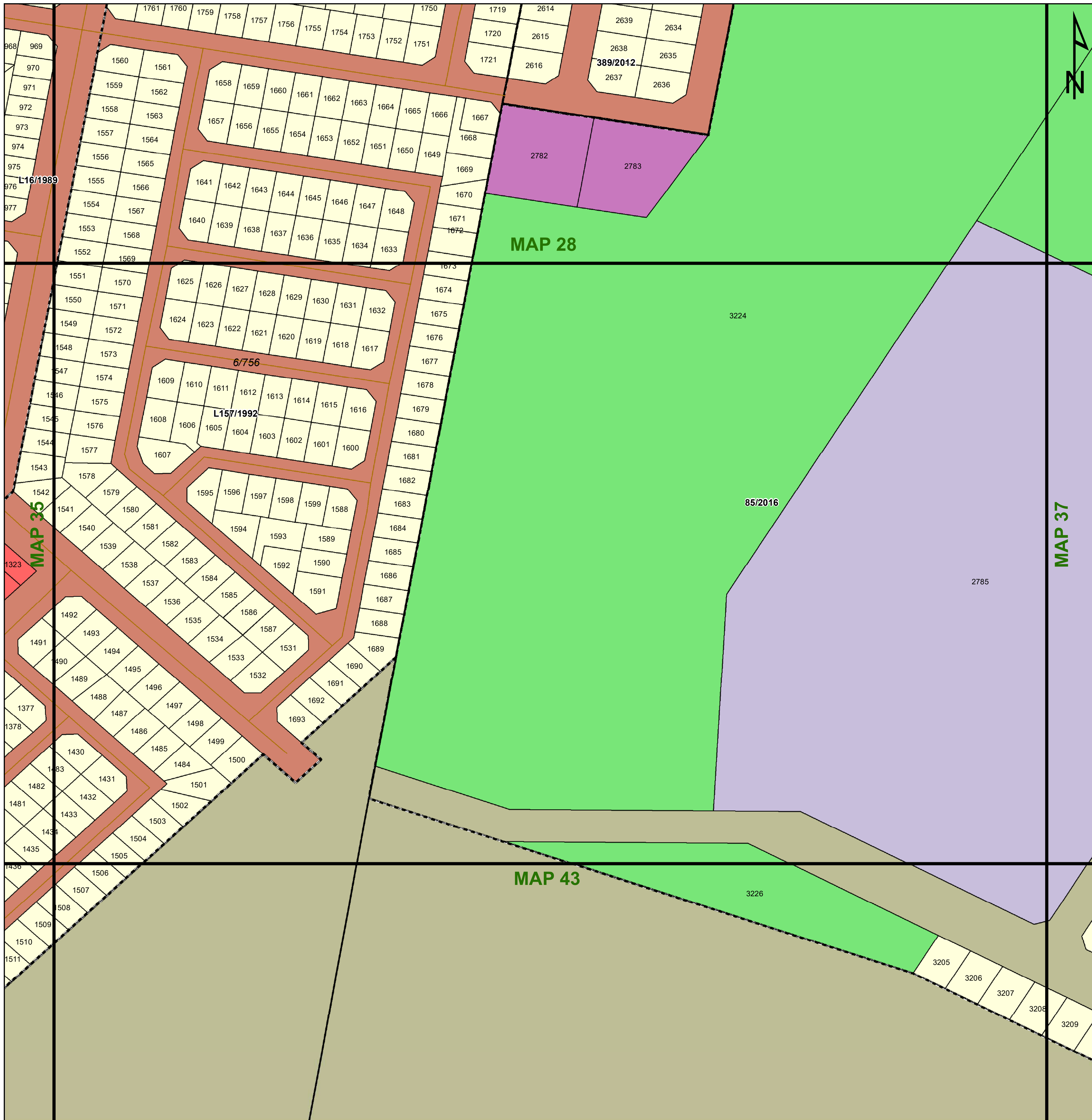
- Conservation
- Open Space I
- Open Space II
- Agricultural
- Smallholding
- Residential I
- Residential II
- General Residential
- Leisure Residential
- Resort
- Tourism
- Education
- Religious Purposes
- Institution
- Cemetery Use
- Municipal Purposes
- Government Purposes
- Municipal Townlands
- Special Use
- Business I
- Business II
- General Industrial
- Noxious Industry
- Extractive Industry
- Surface Infrastructure
- Roads & Streets
- Transportation Services



Key:

- Heritage Site
- Cities/Towns
- Railway Lines
- Eskom HV Lines
- Rivers
- Secondary Road
- Main Road
- National Road
- General Plans
- Stand
- Holding
- Farm Portion
- Parent Farm
- Dams
- Formal Protected Areas
- Nature Reserve
- High Potential Agriculture Area
- Cadastral
- High Potential Agricultural Area
- Environmental Parameters
- Protected Area
- Critical Biodiversity Area One
- Critical Biodiversity Area Two
- Ecological Support Area One
- Ecological Support Area Two
- Other Natural Areas





Legend

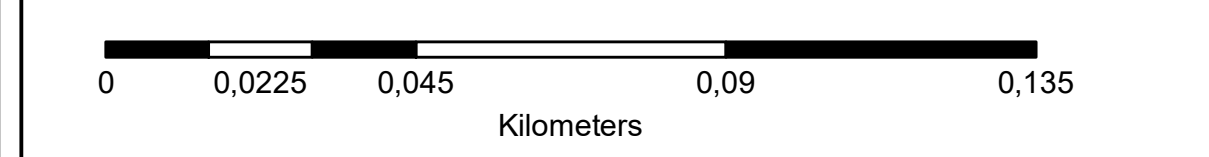
Land Use Zoning

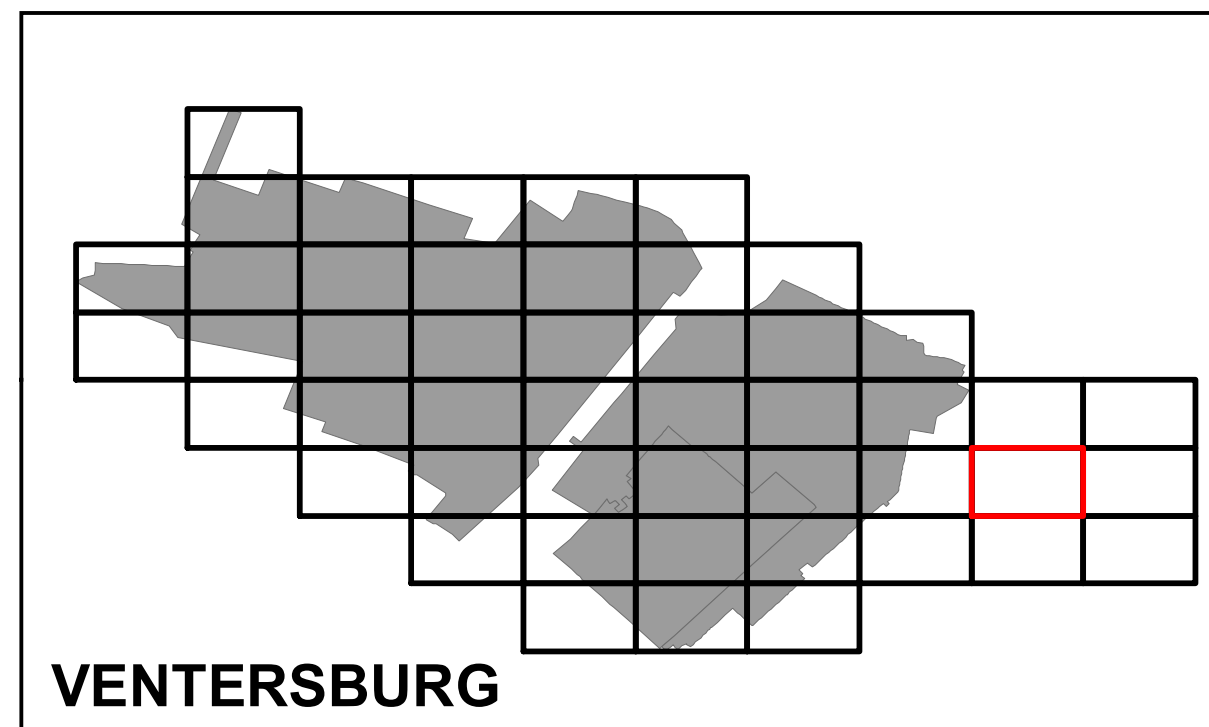

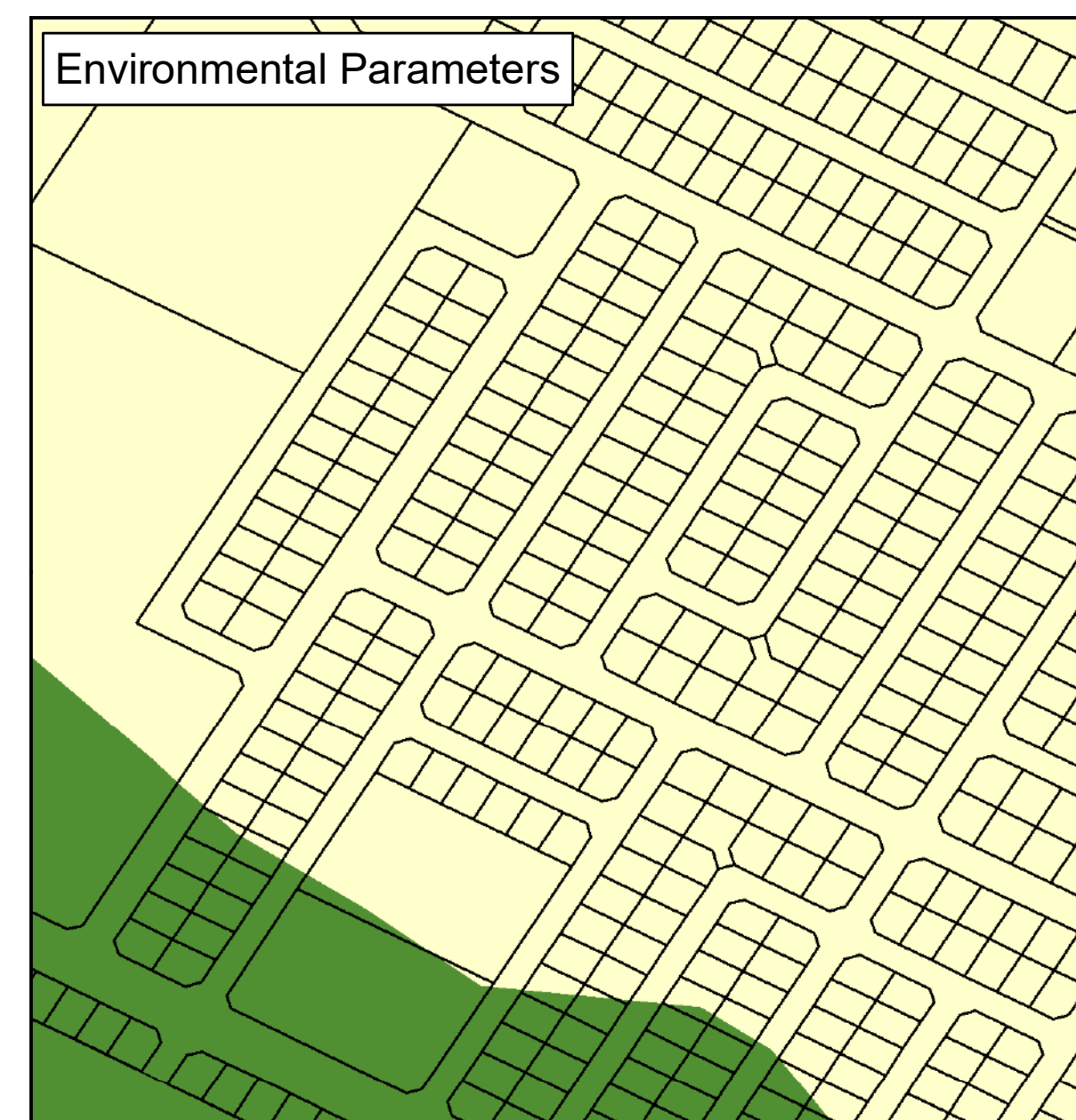
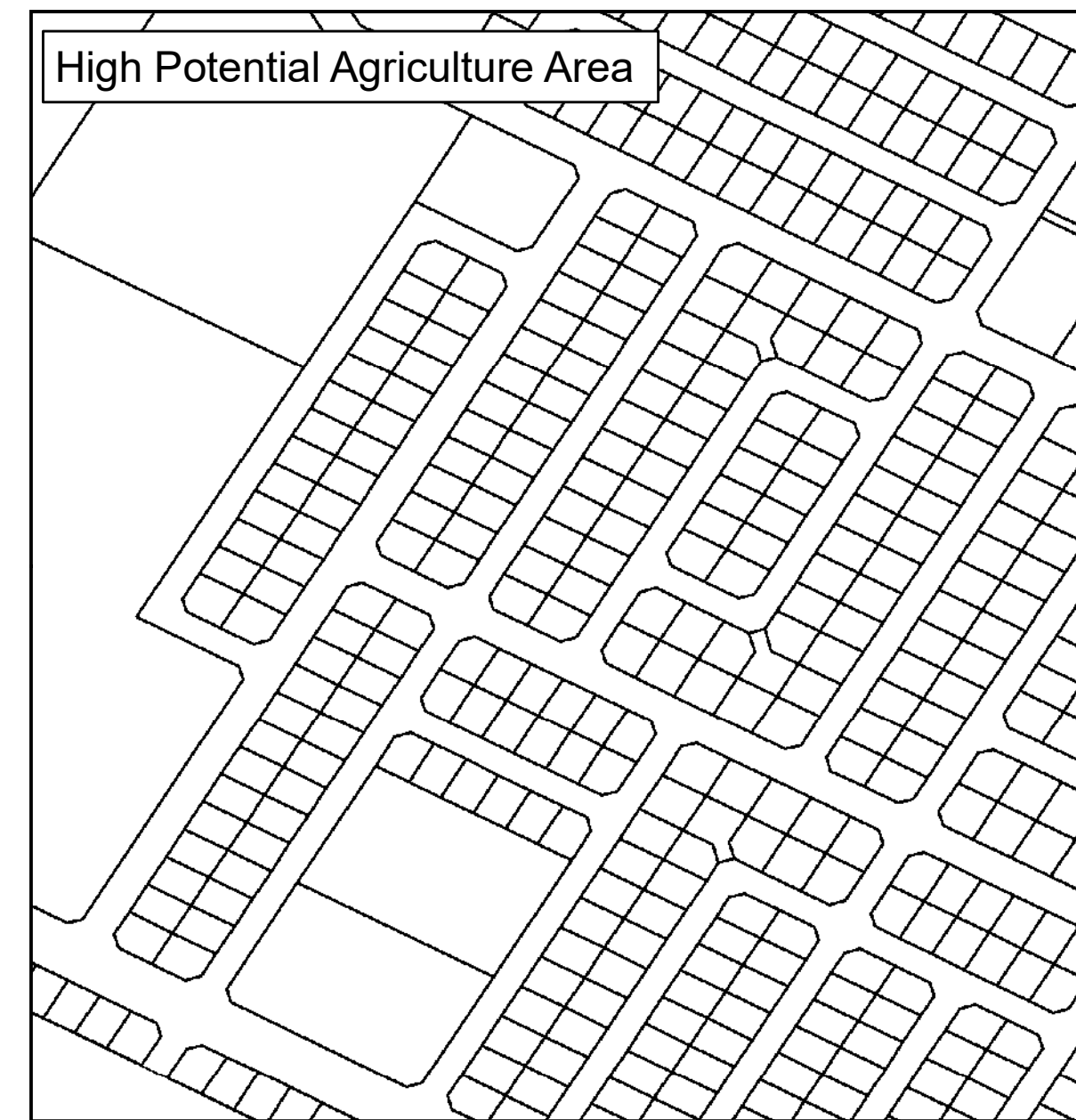
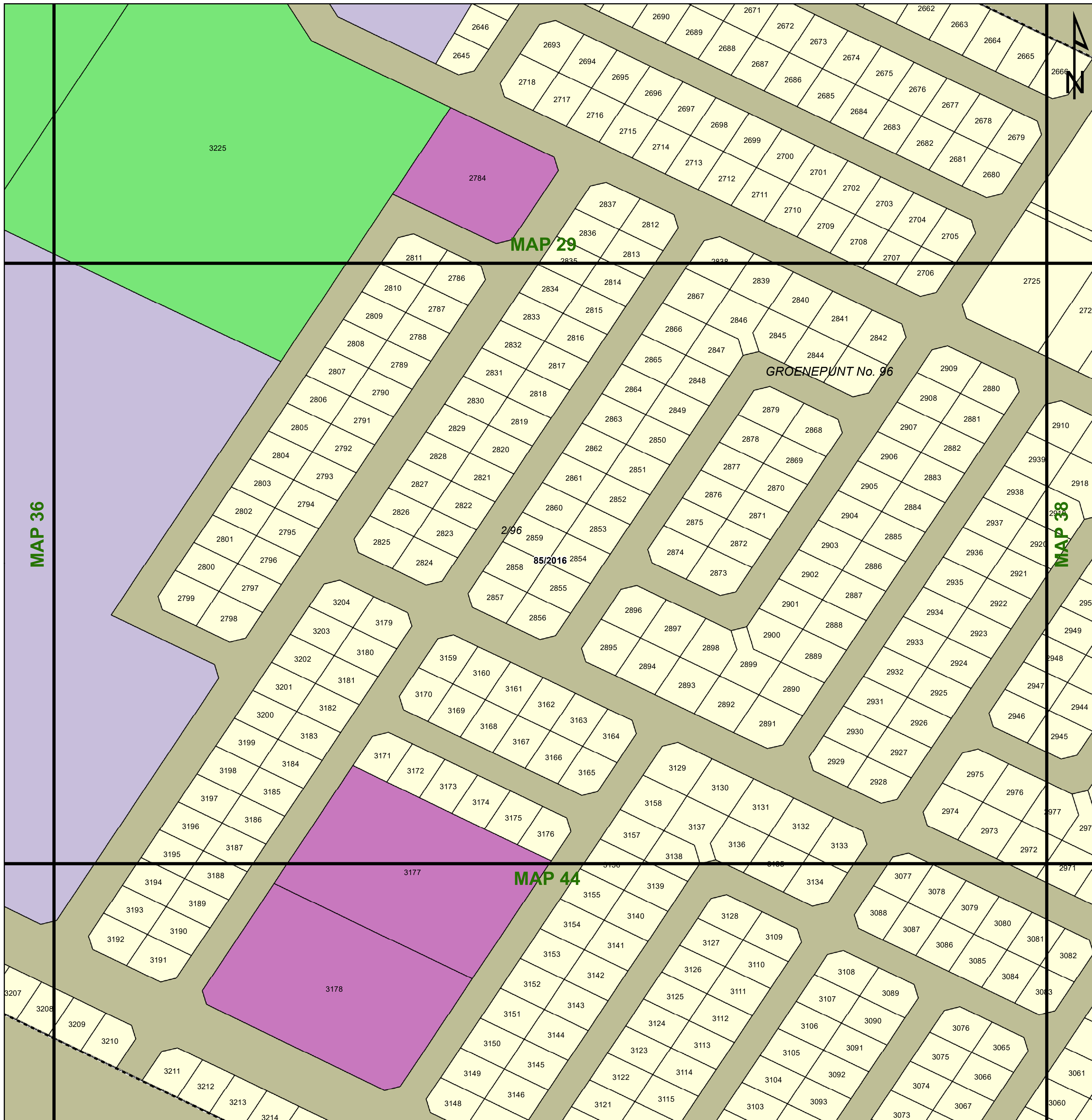
- Conservation
- Open Space I
- Open Space II
- Agricultural
- Smallholding
- Residential I
- Residential II
- General Residential
- Leisure Residential
- Resort
- Tourism
- Education
- Religious Purposes
- Institution
- Cemetery Use
- Municipal Purposes
- Government Purposes
- Municipal Townlands
- Special Use
- Business I
- Business II
- General Industrial
- Noxious Industry
- Extractive Industry
- Surface Infrastructure
- Roads & Streets
- Transportation Services



Key:

● Heritage Site	— Railway Lines	— Rivers	 General Plans	 Farm Portion	 Formal Protected Areas	 High Potential Agriculture Area	 Environmental Parameters	 Ecological Support Area One
● Cities/Towns	— Eskom HV Lines	— Secondary Road	 Stand	 Parent Farm	 Nature Reserve	 Cadastral	 Protected Area	 Ecological Support Area Two
— National Road	— Main Road	— National Road	 Holding	 Dams	 Critical Biodiversity Area One	 High Potential Agricultural Area	 Critical Biodiversity Area Two	 Other Natural Areas





Legend

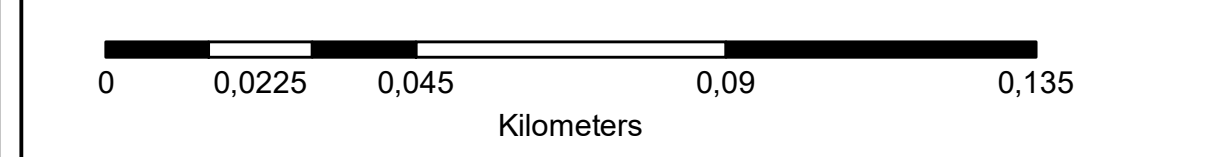
Land Use Zoning

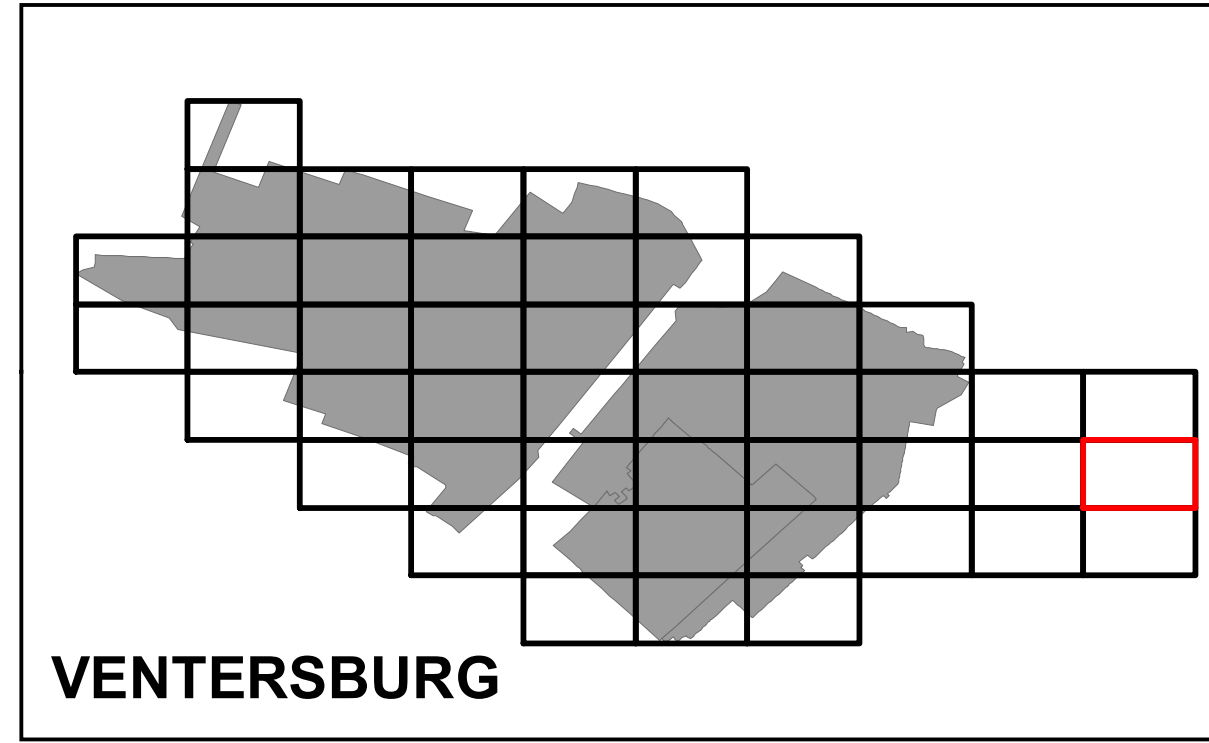
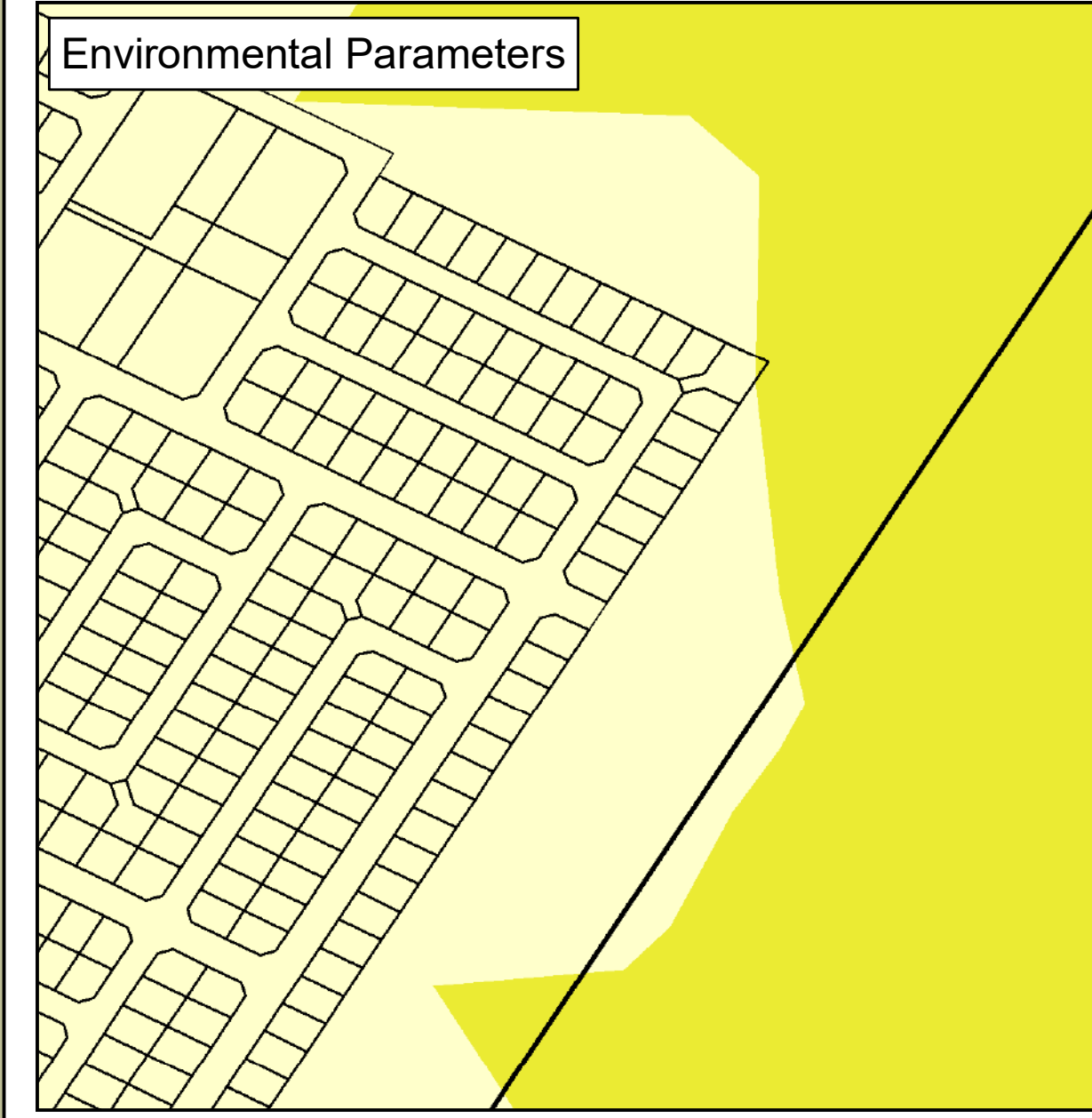
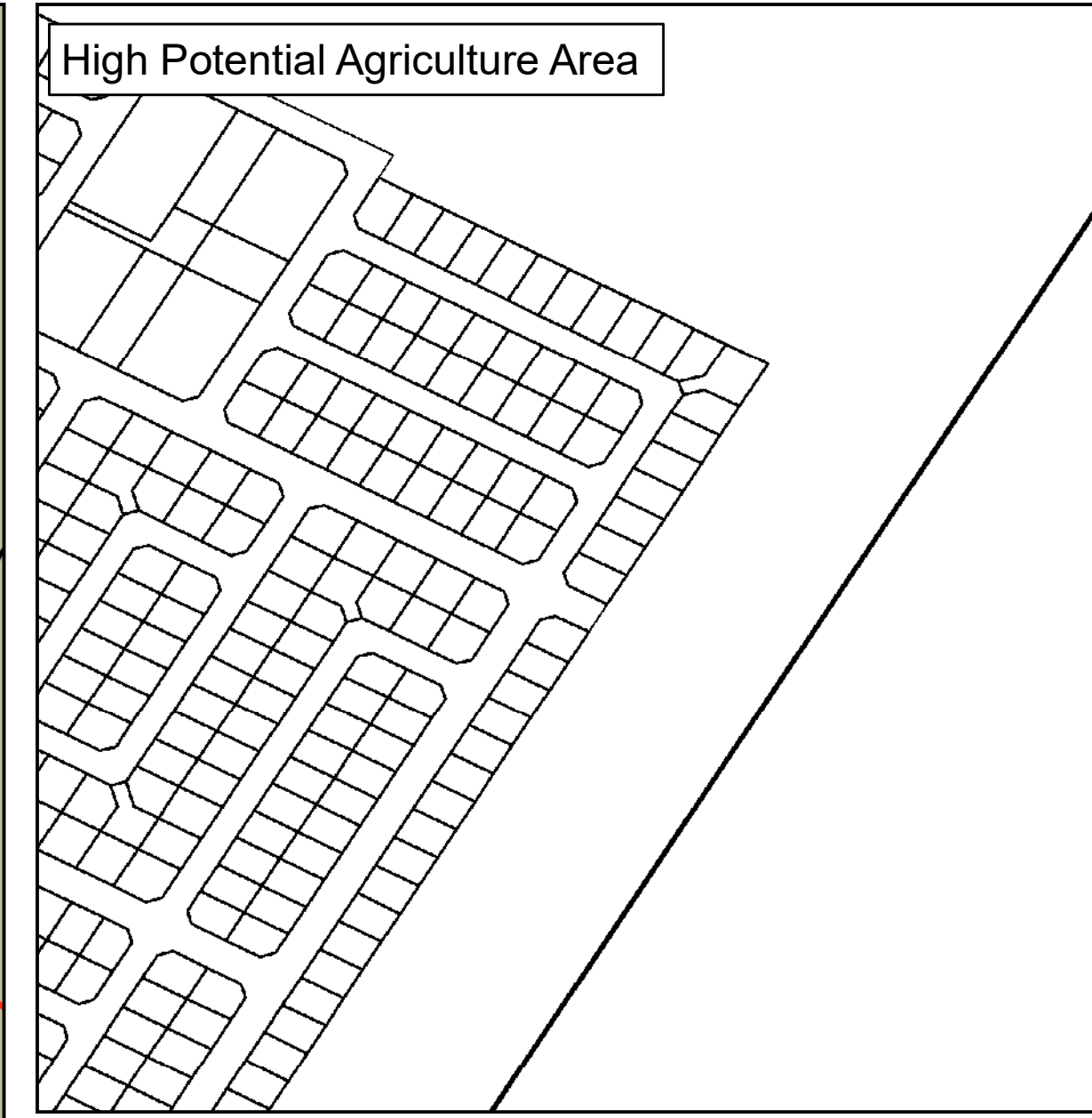
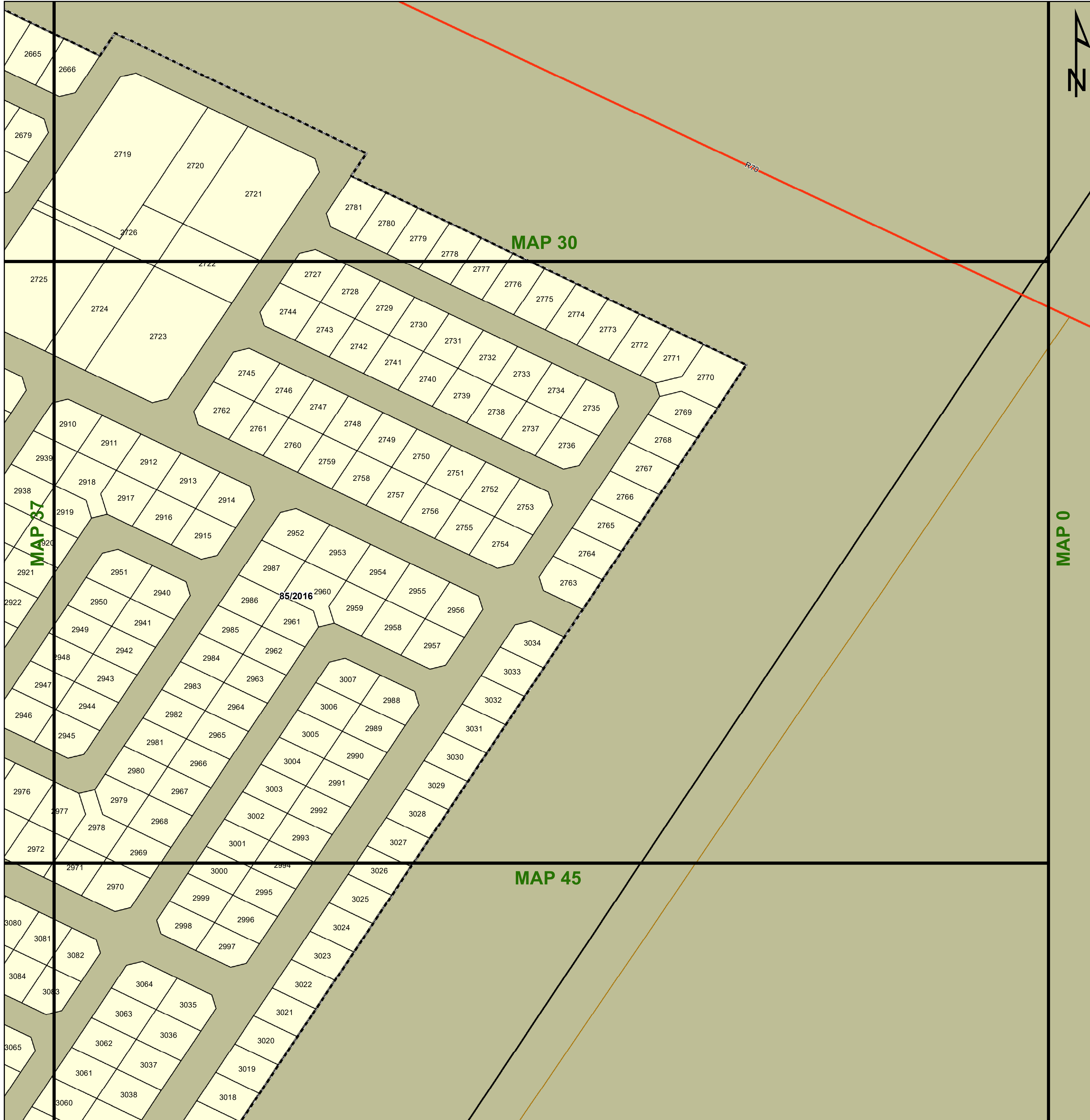
- Conservation
- Open Space I
- Open Space II
- Agricultural
- Smallholding
- Residential I
- Residential II
- General Residential
- Leisure Residential
- Resort
- Tourism
- Education
- Religious Purposes
- Institution
- Cemetery Use
- Municipal Purposes
- Government Purposes
- Municipal Townlands
- Special Use
- Business I
- Business II
- General Industrial
- Noxious Industry
- Extractive Industry
- Surface Infrastructure
- Roads & Streets
- Transportation Services



Key:

 Heritage Site	 Railway Lines	 Rivers	 General Plans	 Farm Portion	 Formal Protected Areas	 High Potential Agriculture Area	 Environmental Parameters	 Ecological Support Area One
 Cities/Towns	 Eskom HV Lines	 Secondary Road	 Stand	 Parent Farm	 Nature Reserve	 High Potential Agricultural Area	 Protected Area	 Ecological Support Area Two
 20m Contours	 Main Road	 National Road	 Holding	 Dams	 Critical Biodiversity Area One	 Critical Biodiversity Area Two	 Other Natural Areas	





Legend

Land Use Zoning

- Conservation
- Open Space I
- Open Space II
- Agricultural
- Smallholding
- Residential I
- Residential II
- General Residential
- Leisure Residential
- Resort
- Tourism
- Education
- Religious Purposes
- Institution
- Cemetery Use
- Municipal Purposes
- Government Purposes
- Municipal Townlands
- Special Use
- Business I
- Business II
- General Industrial
- Noxious Industry
- Extractive Industry
- Surface Infrastructure
- Roads & Streets
- Transportation Services

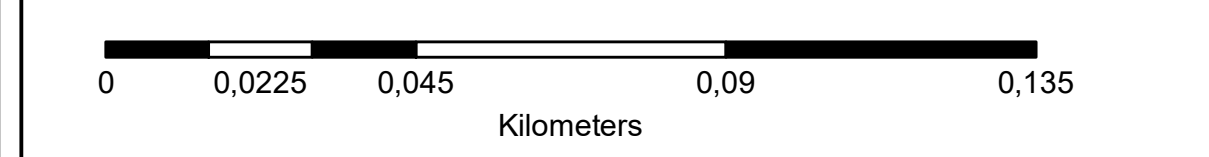
agriculture, land reform & rural development
Department: Agriculture, Land Reform and Rural Development
REPUBLIC OF SOUTH AFRICA

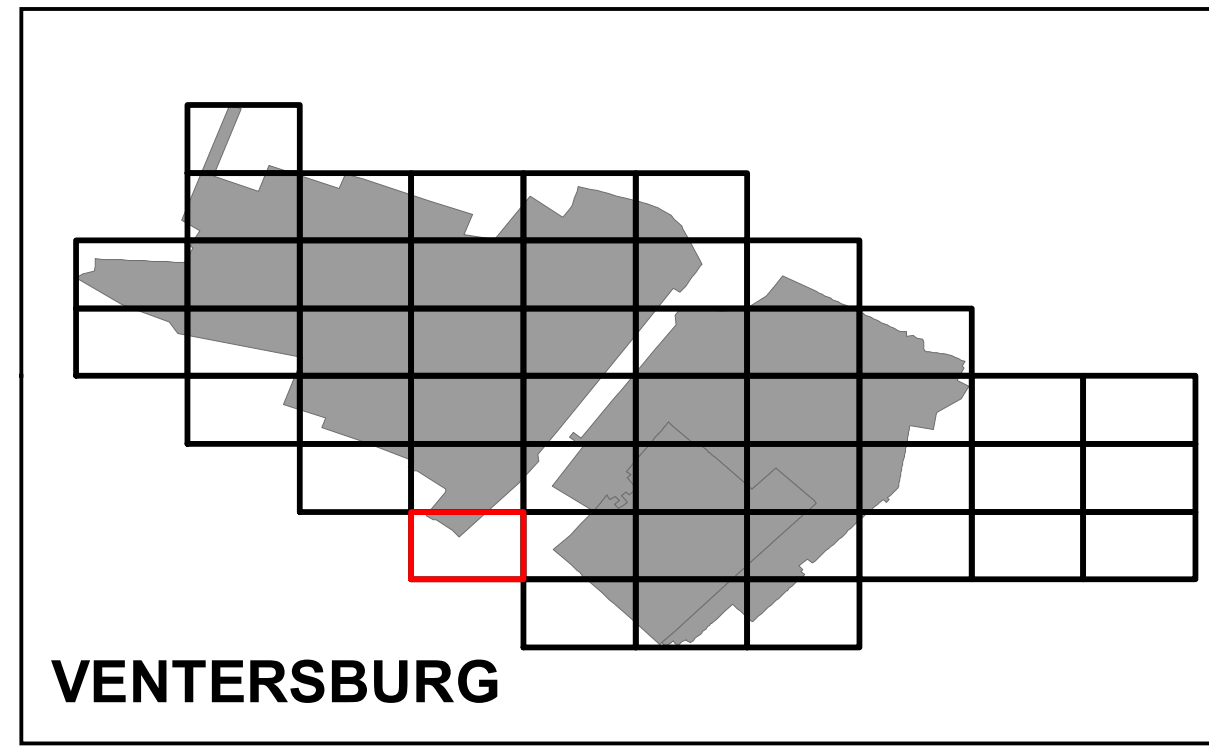
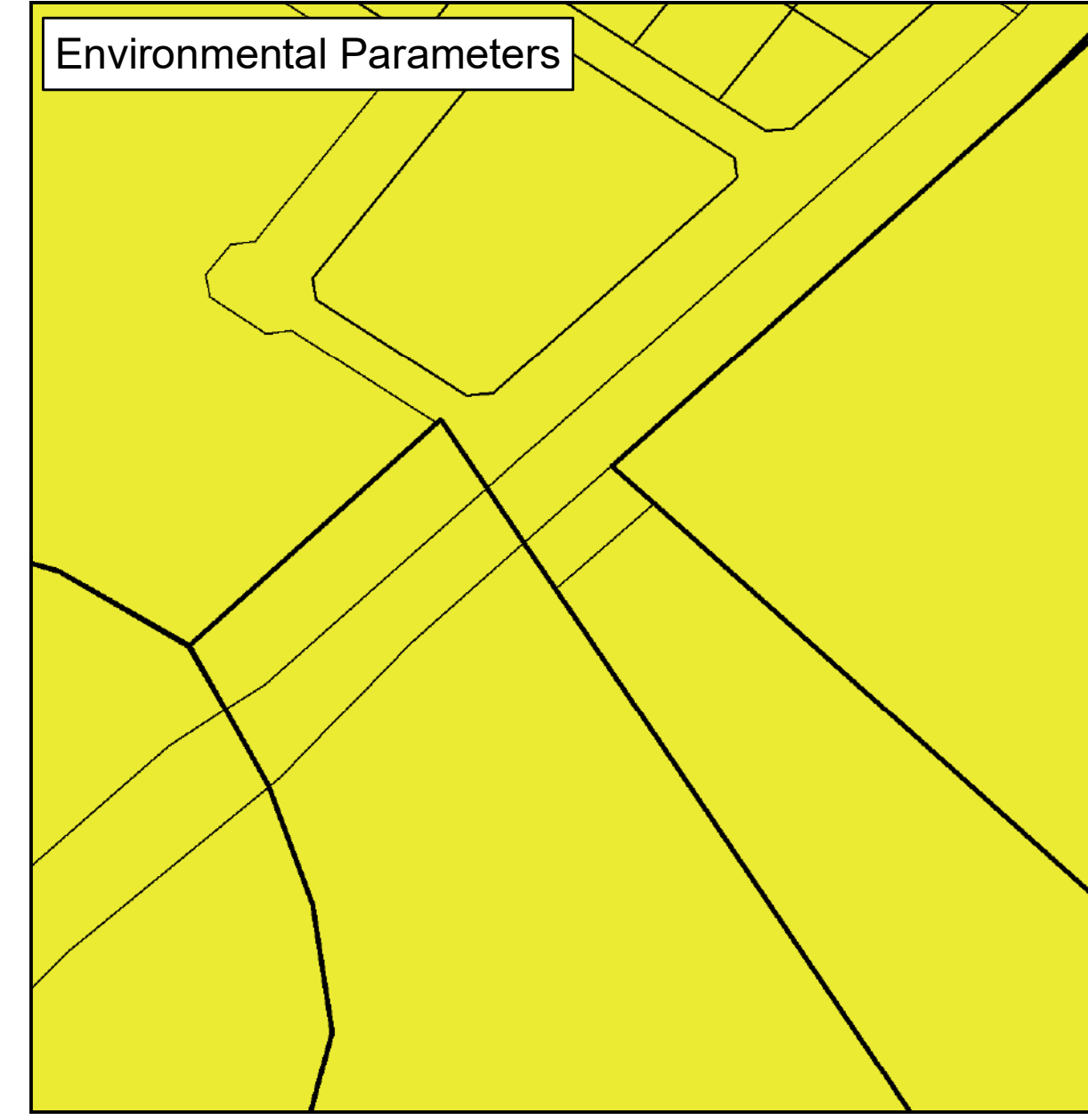
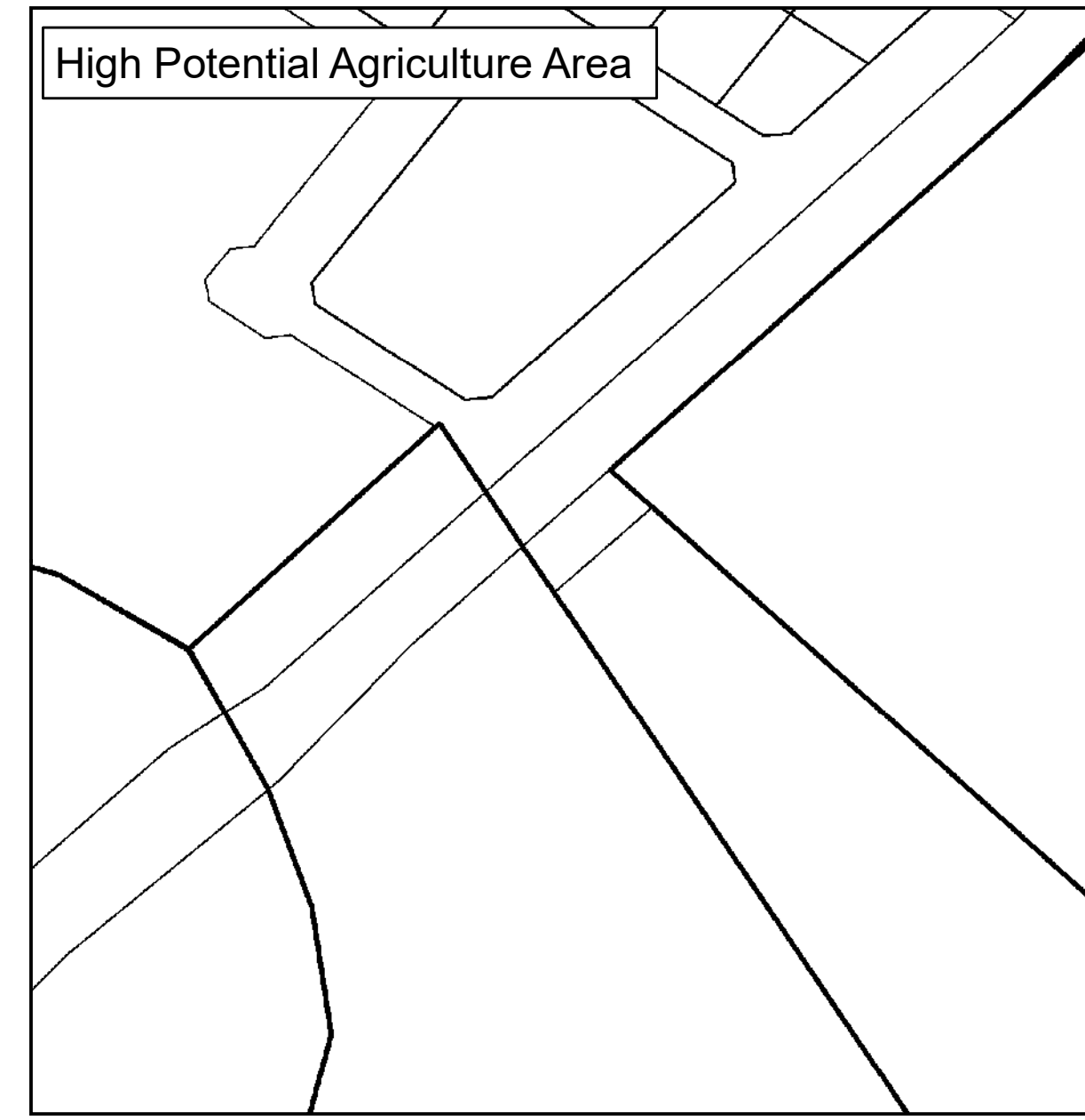
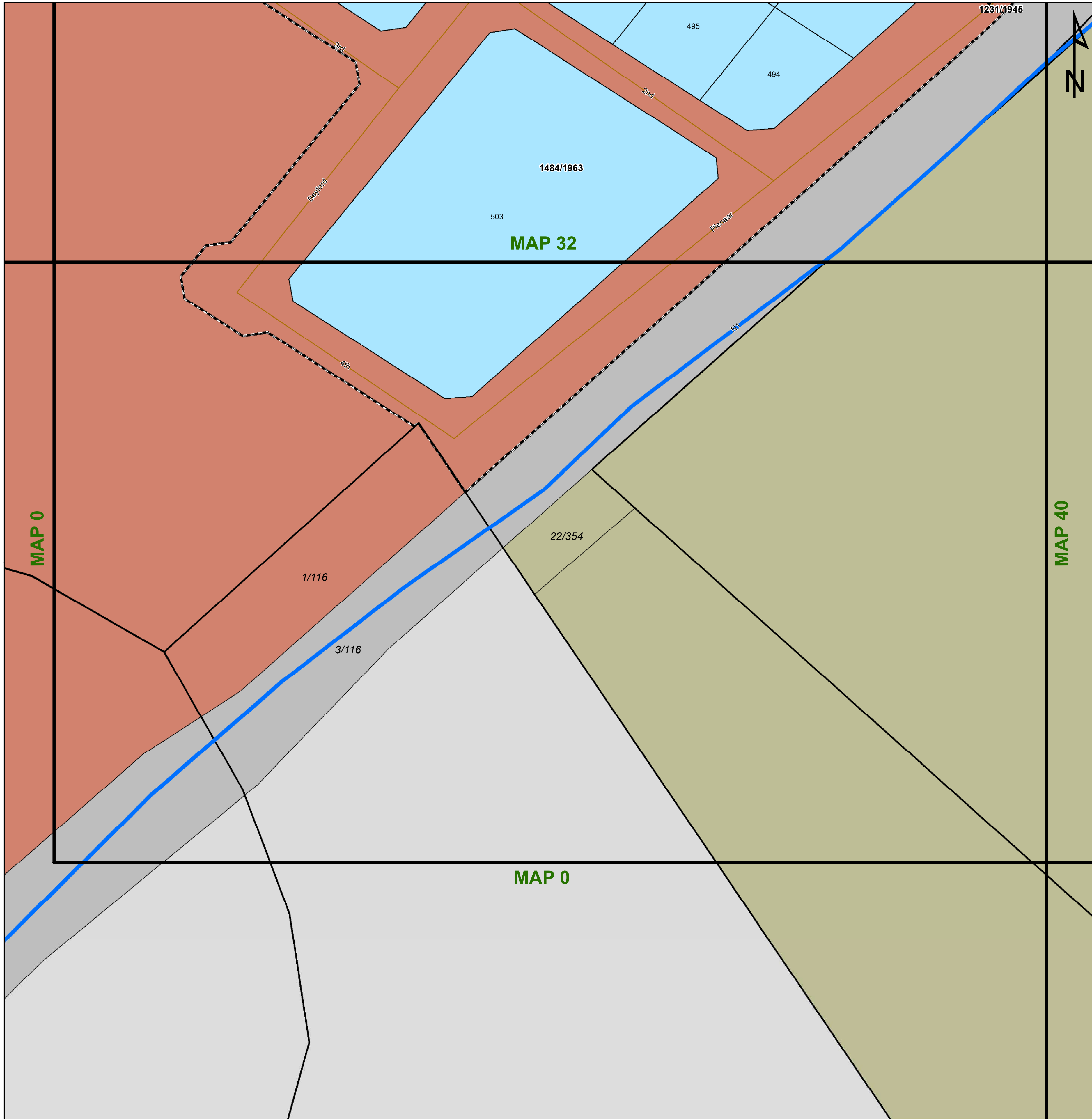
MATJHABENG
 Local Municipality

MVD Kalahari

Key:

Heritage Site	Railway Lines	Rivers	General Plans	Farm Portion	Formal Protected Areas	High Potential Agriculture Area	Environmental Parameters	Ecological Support Area One
Cities/Towns	Eskom HV Lines	Secondary Road	Stand	Parent Farm	Nature Reserve	High Potential Agricultural Area	Protected Area	Ecological Support Area Two
20m Contours	Main Road	National Road	Holding	Dams	Critical Biodiversity Area One	Critical Biodiversity Area Two	Other Natural Areas	





Legend

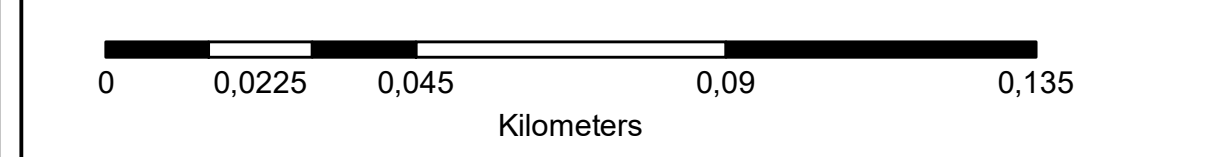
Land Use Zoning

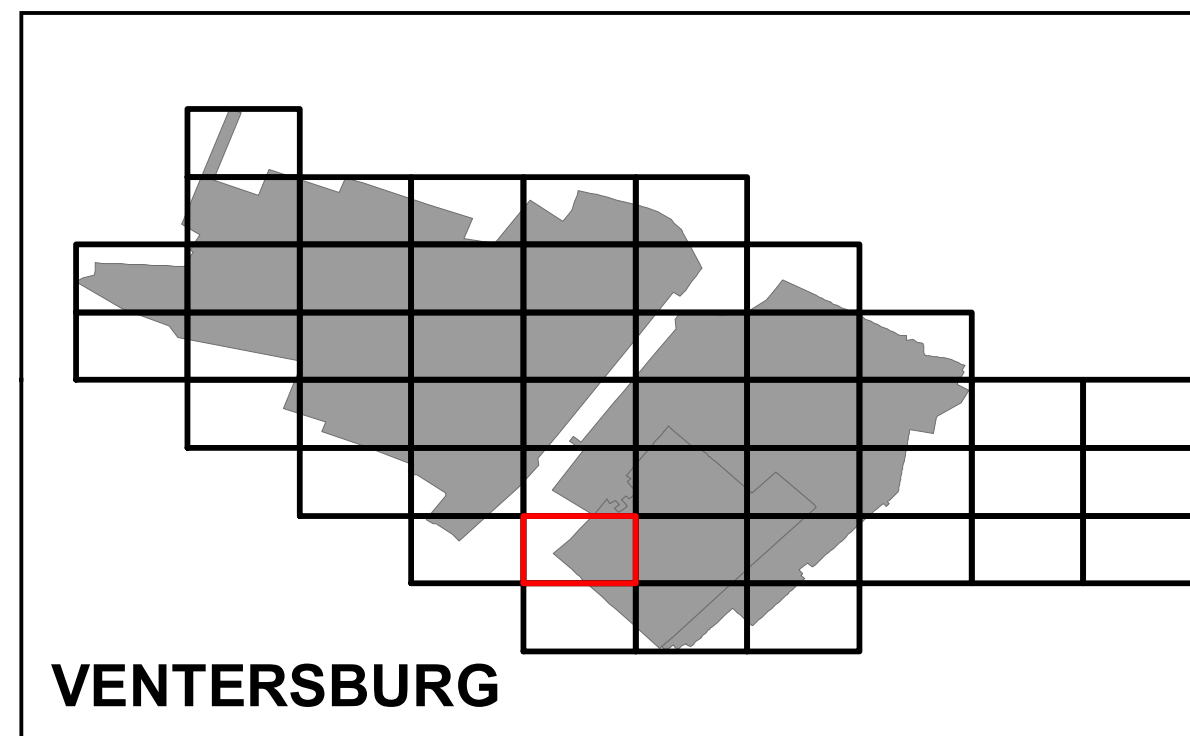
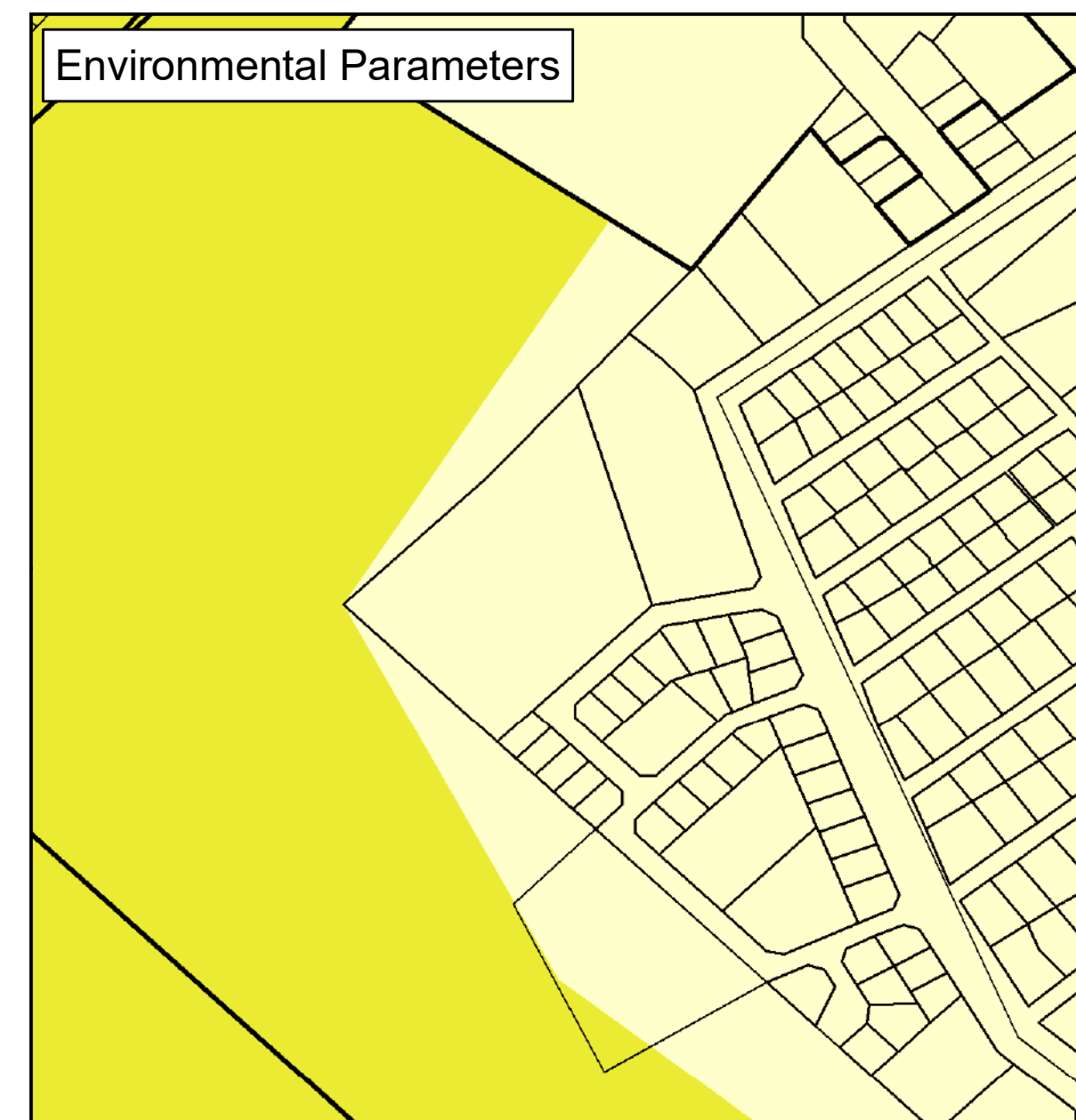
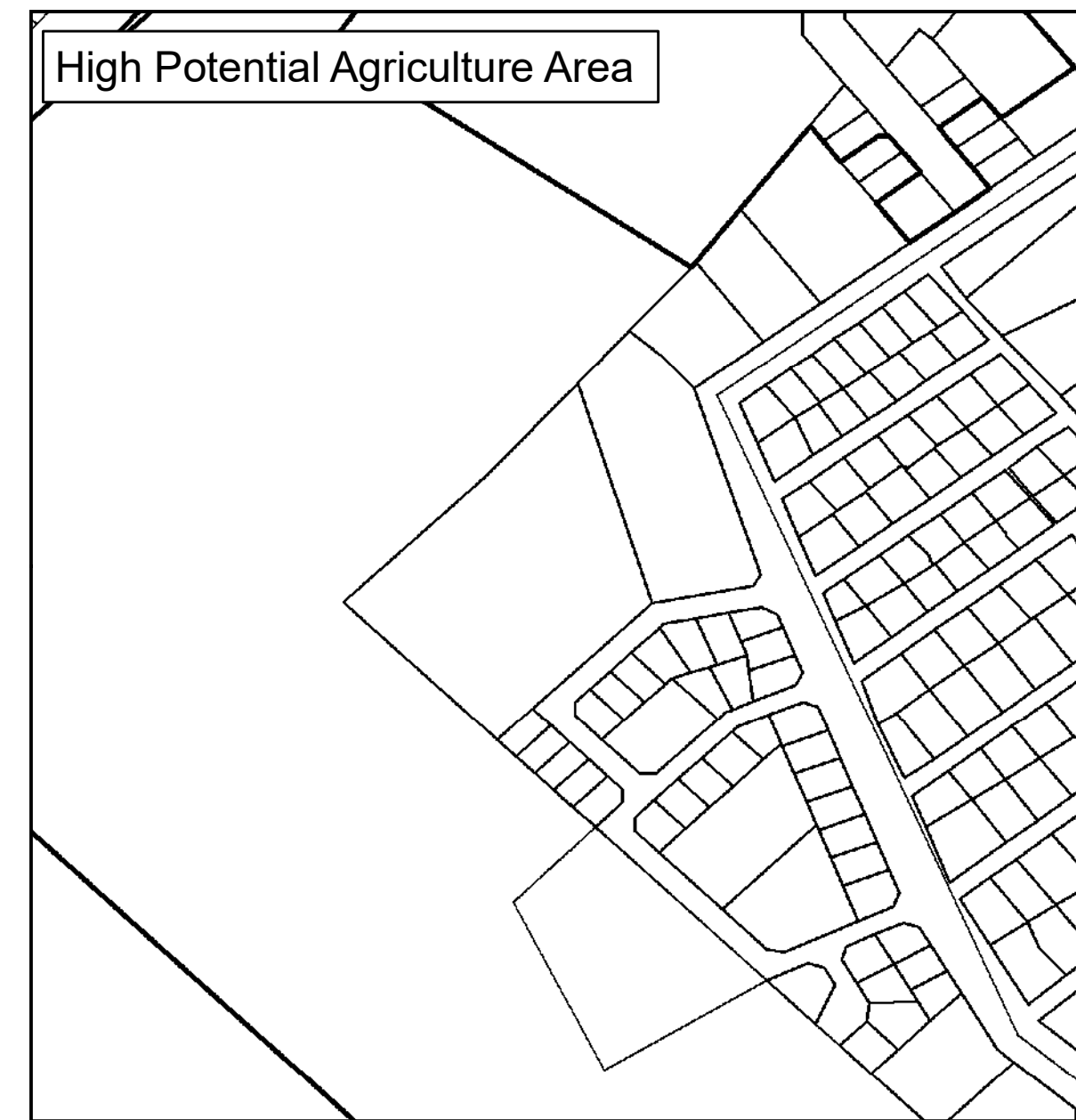
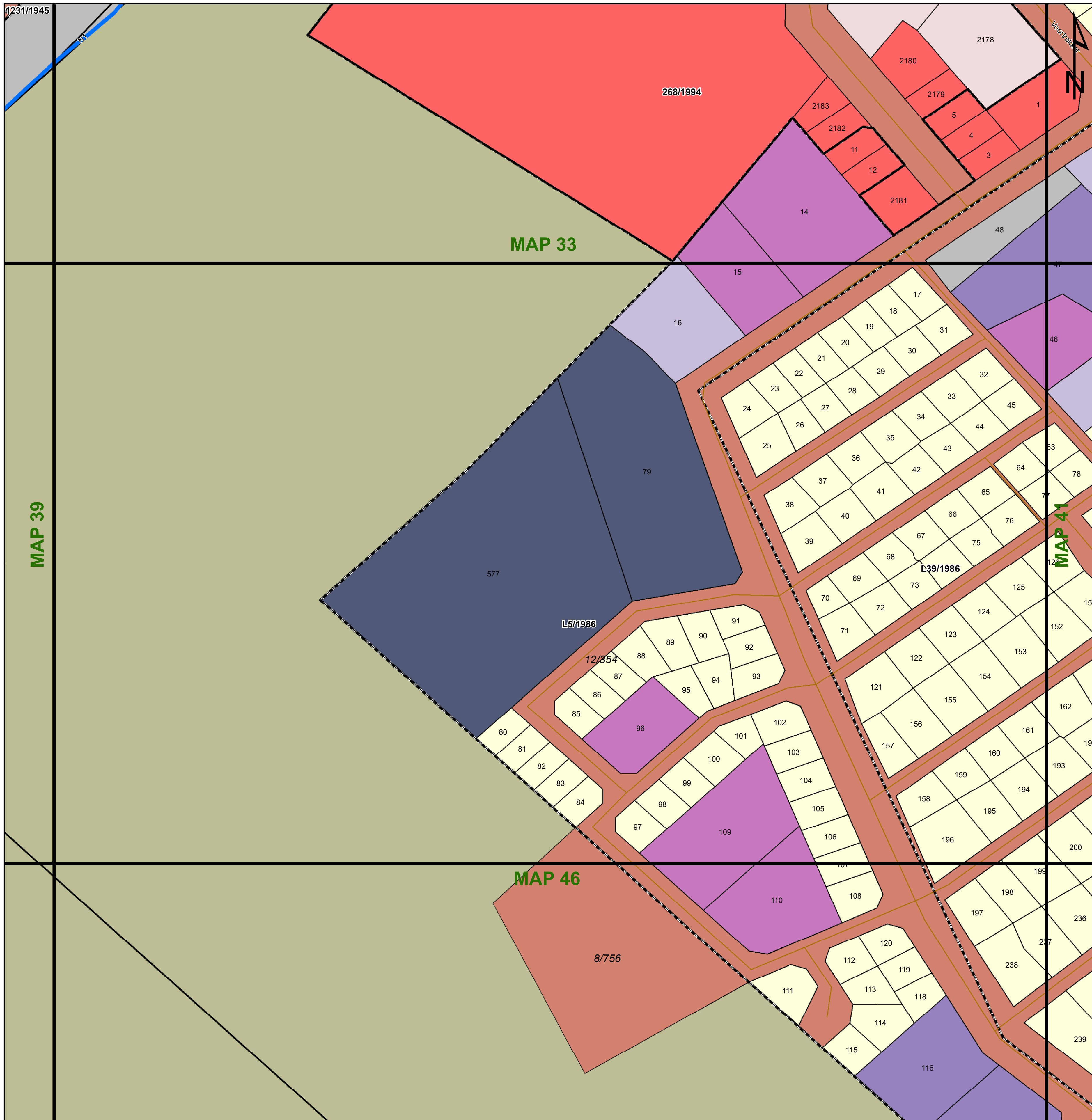
- Conservation
- Open Space I
- Open Space II
- Agricultural
- Smallholding
- Residential I
- Residential II
- General Residential
- Leisure Residential
- Resort
- Tourism
- Education
- Religious Purposes
- Institution
- Cemetery Use
- Municipal Purposes
- Government Purposes
- Municipal Townlands
- Special Use
- Business I
- Business II
- General Industrial
- Noxious Industry
- Extractive Industry
- Surface Infrastructure
- Roads & Streets
- Transportation Services

Key:

- Heritage Site
- Cities/Towns
- Railway Lines
- Rivers
- Secondary Road
- Main Road
- National Road
- General Plans
- Stand
- Holding
- Farm Portion
- Parent Farm
- Dams
- Formal Protected Areas
- Nature Reserve
- High Potential Agriculture Area
- Cadastral
- High Potential Agricultural Area
- Environmental Parameters
- Protected Area
- Critical Biodiversity Area One
- Critical Biodiversity Area Two
- Ecological Support Area One
- Ecological Support Area Two
- Other Natural Areas

agriculture, land reform & rural development
Department: Agriculture, Land Reform and Rural Development
REPUBLIC OF SOUTH AFRICA





Legend

Land Use Zoning

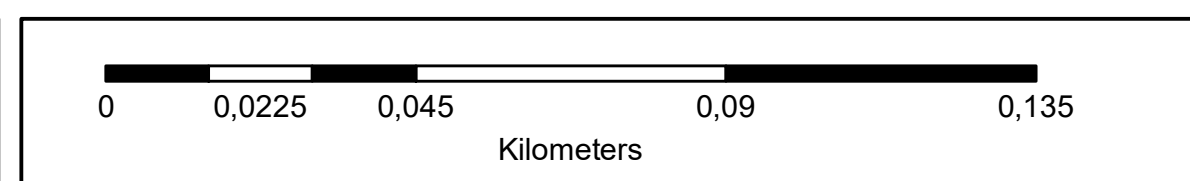
- Conservation
- Open Space I
- Open Space II
- Agricultural
- Smallholding
- Residential I
- Residential II
- General Residential
- Leisure Residential
- Resort
- Tourism
- Education
- Religious Purposes
- Institution
- Cemetery Use
- Municipal Purposes
- Government Purposes
- Municipal Townlands
- Special Use
- Business I
- Business II
- General Industrial
- Noxious Industry
- Extractive Industry
- Surface Infrastructure
- Roads & Streets
- Transportation Services

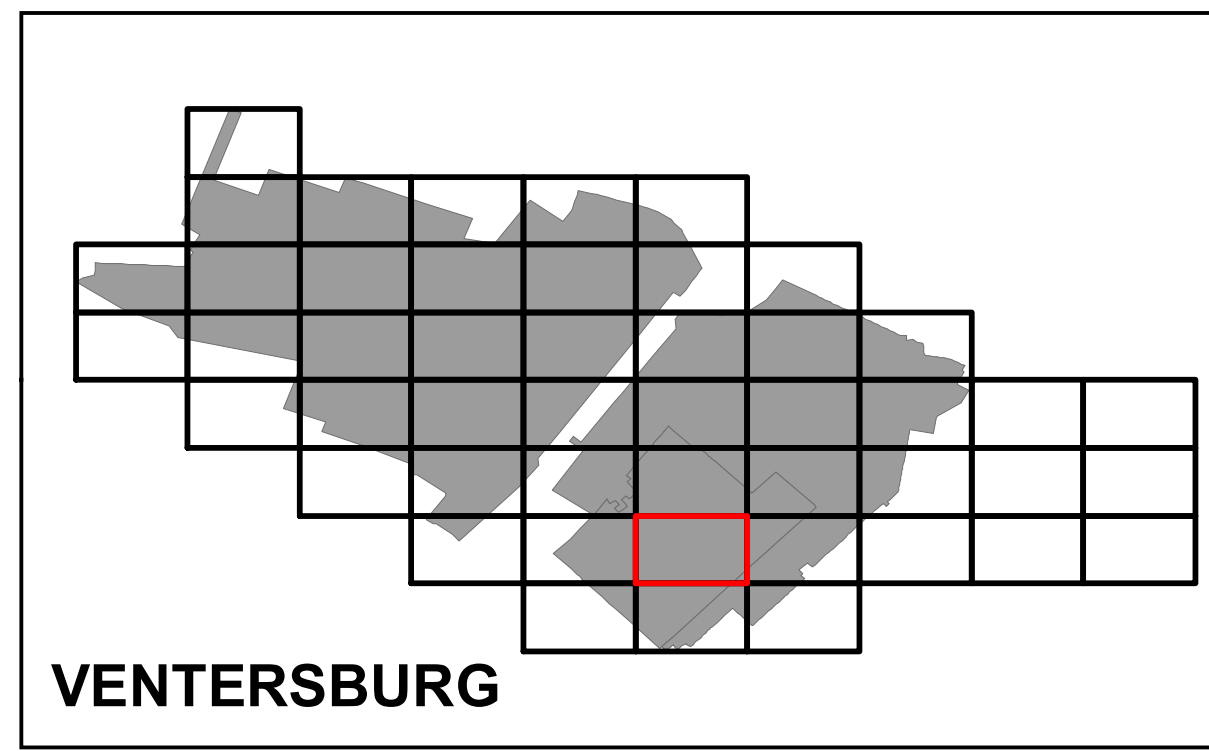
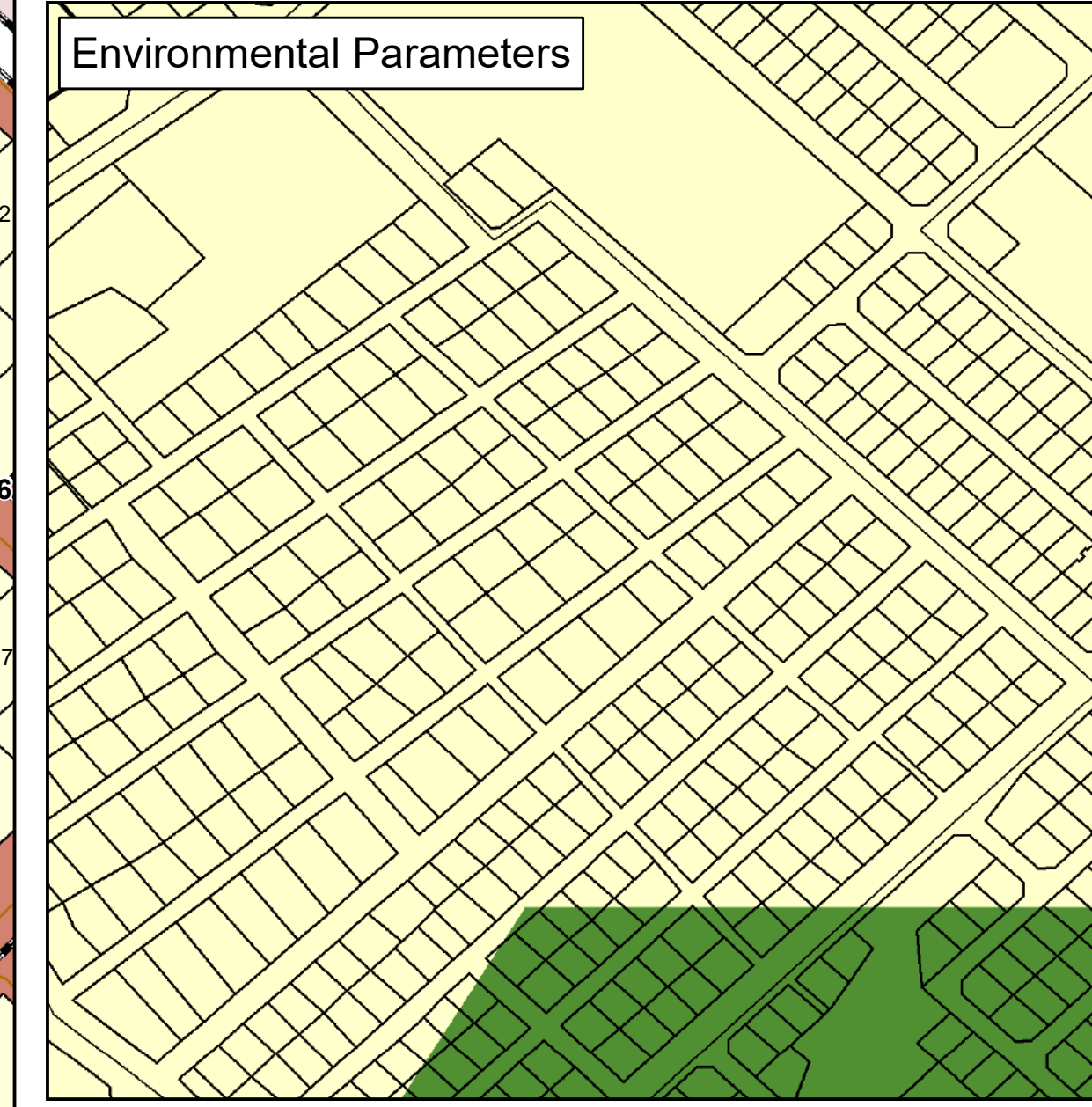
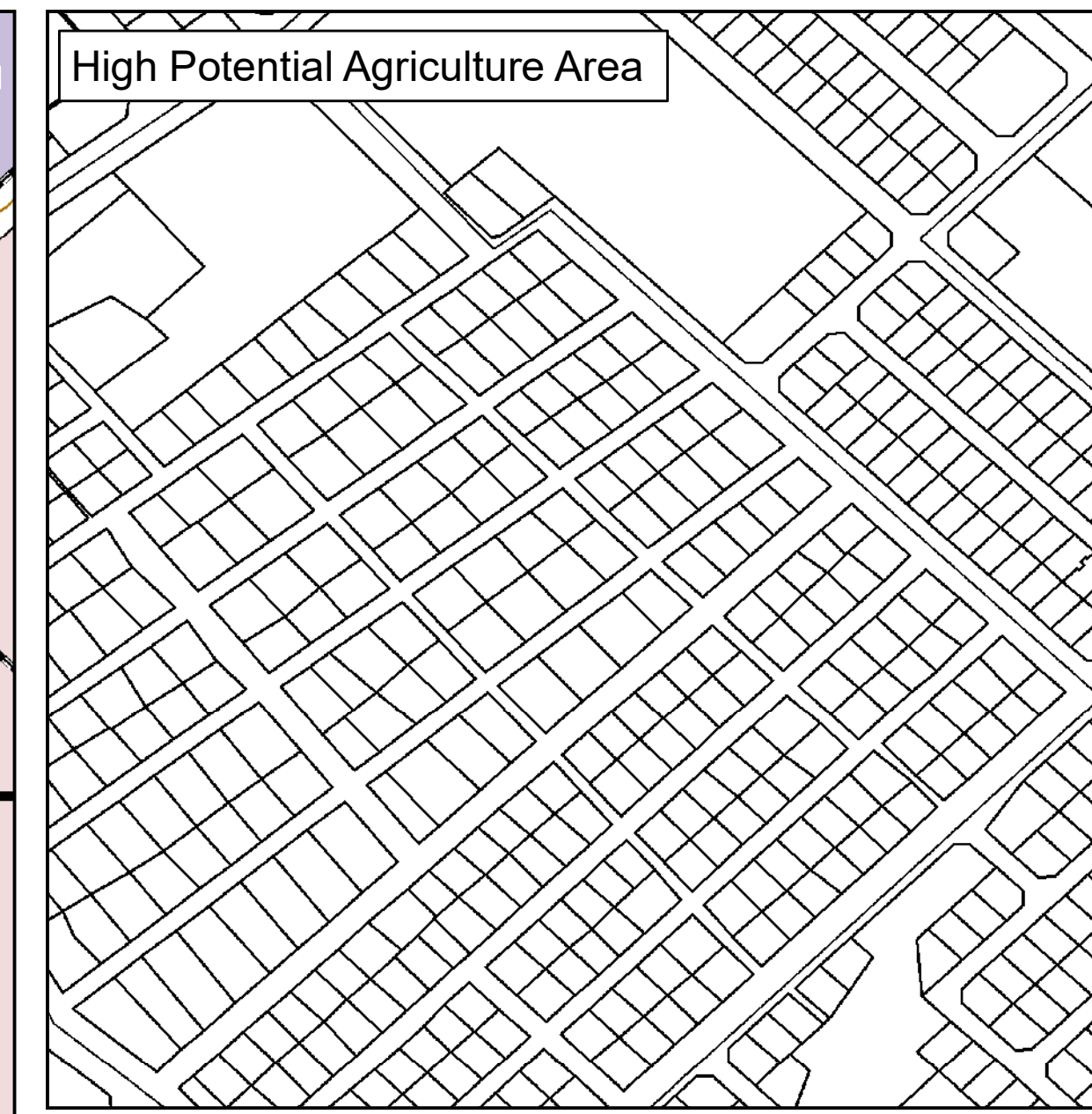
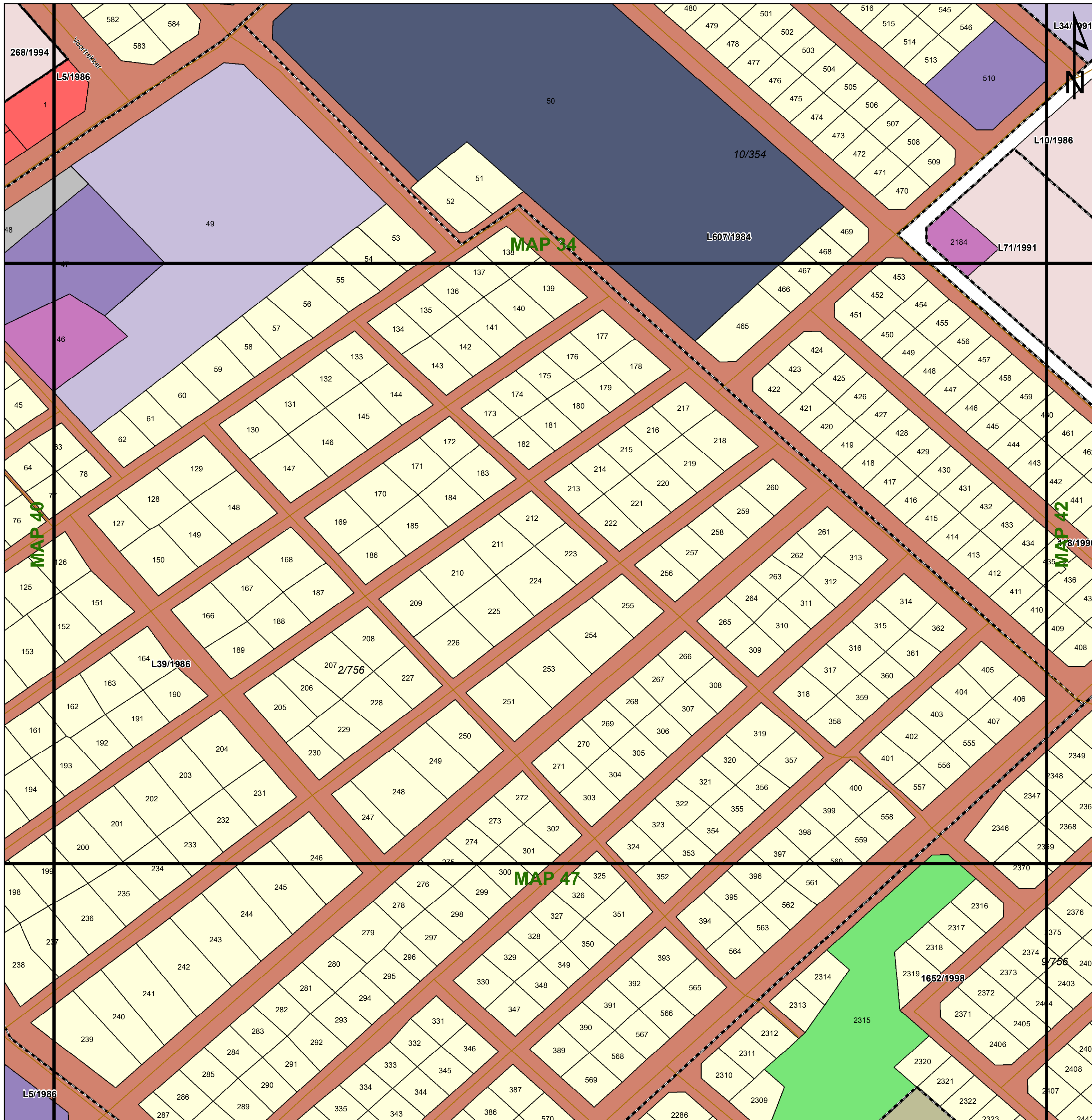
agriculture, land reform & rural development
Department: Agriculture, Land Reform and Rural Development
REPUBLIC OF SOUTH AFRICA



Key:

Heritage Site	Railway Lines	Rivers	General Plans	Farm Portion	Formal Protected Areas	High Potential Agriculture Area	Environmental Parameters	Ecological Support Area One
Cities/Towns	Eskom HV Lines	Secondary Road	Stand	Parent Farm	Nature Reserve	High Potential Agricultural Area	Protected Area	Ecological Support Area Two
National Road	Main Road	20m Contours	Holding	Dams	Critical Biodiversity Area One	Critical Biodiversity Area Two	Other Natural Areas	





Legend

Land Use Zoning

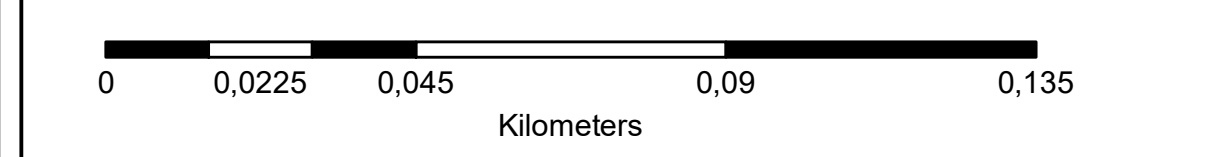
- Conservation
- Open Space I
- Open Space II
- Agricultural
- Smallholding
- Residential I
- Residential II
- General Residential
- Leisure Residential
- Resort
- Tourism
- Education
- Religious Purposes
- Institution
- Cemetery Use
- Municipal Purposes
- Government Purposes
- Municipal Townlands
- Special Use
- Business I
- Business II
- General Industrial
- Noxious Industry
- Extractive Industry
- Surface Infrastructure
- Roads & Streets
- Transportation Services

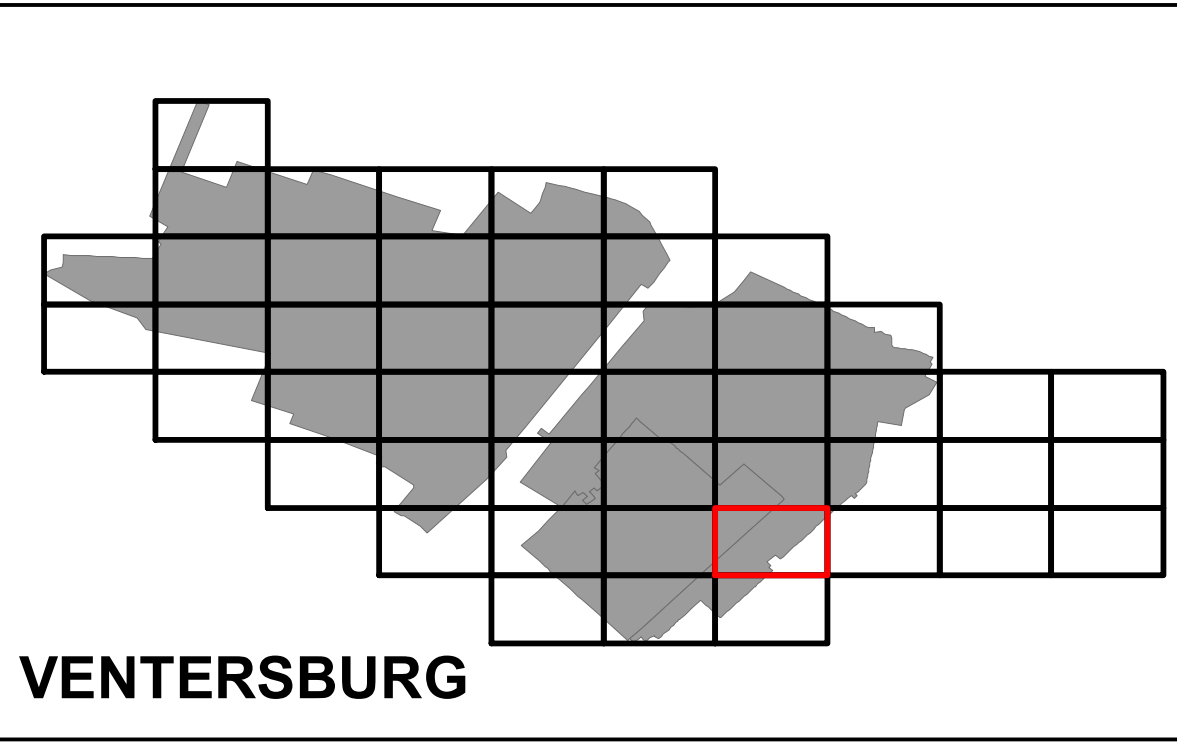
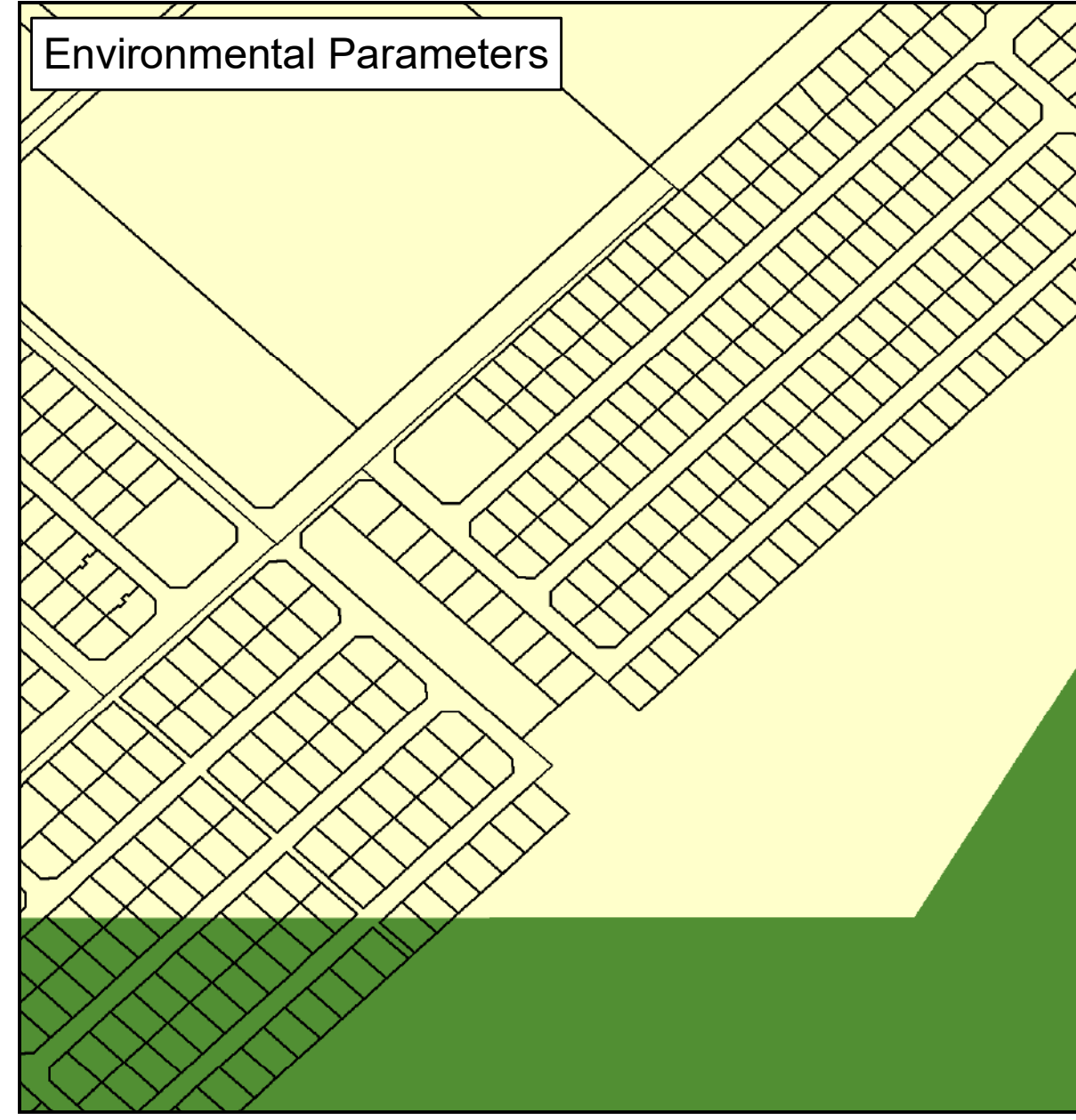
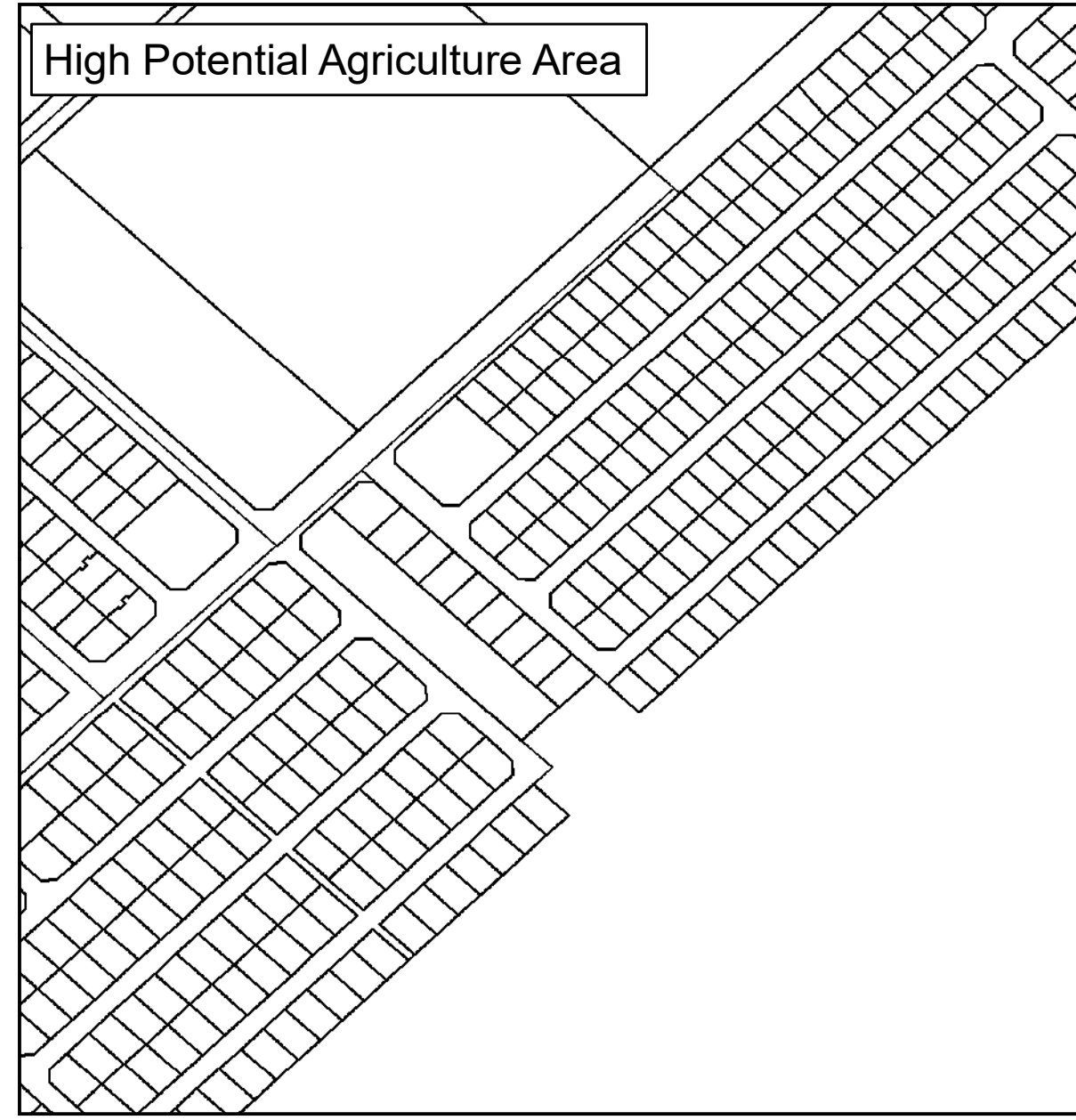
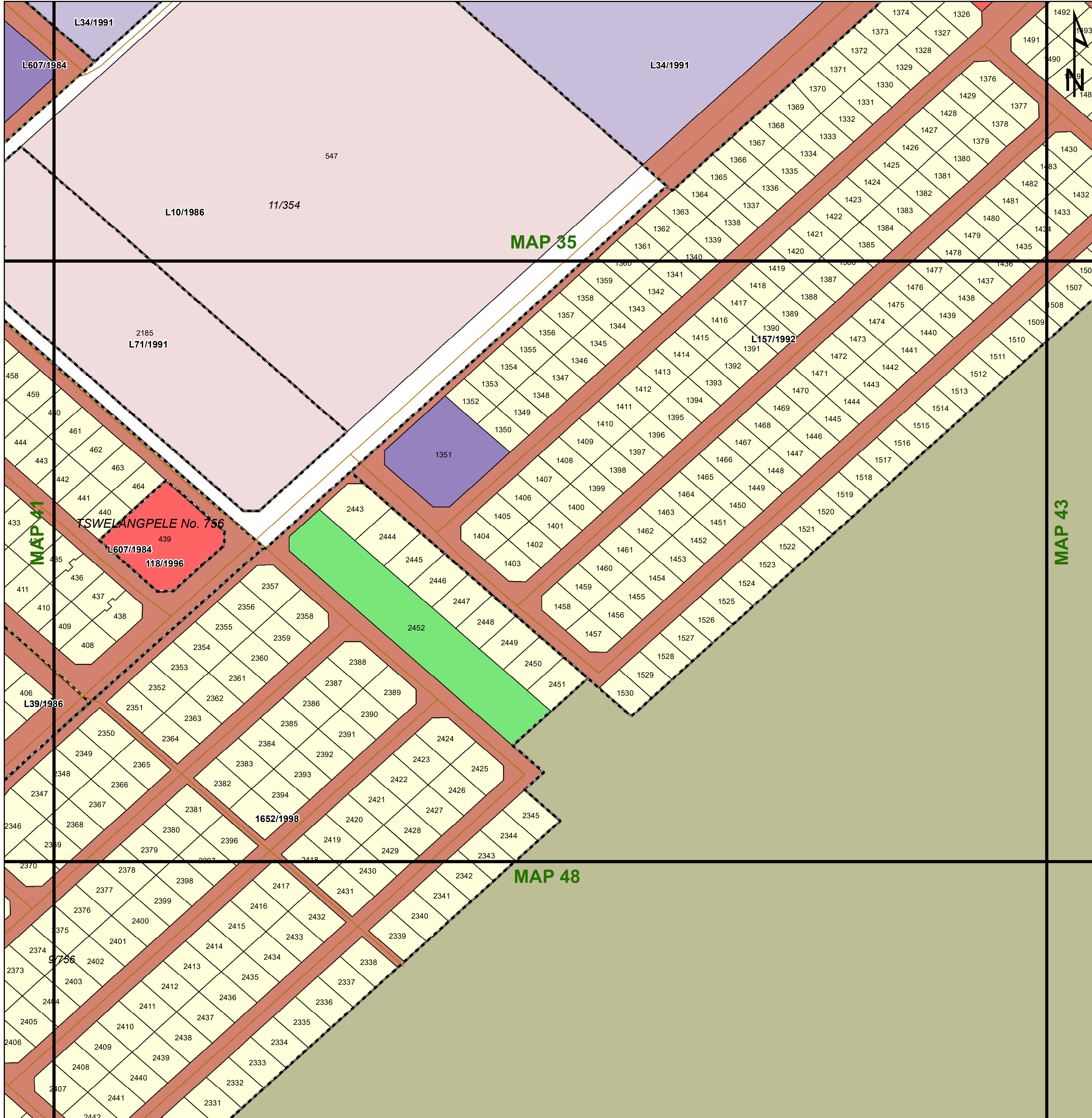
agriculture, land reform & rural development
Department: Agriculture, Land Reform and Rural Development
REPUBLIC OF SOUTH AFRICA



Key:

Heritage Site	Railway Lines	Rivers	General Plans	Farm Portion	Formal Protected Areas	High Potential Agriculture Area	Ecological Support Area One
Cities/Towns	Eskom HV Lines	Secondary Road	Stand	Parent Farm	Nature Reserve	High Potential Agricultural Area	Ecological Support Area Two
	20m Contours	Main Road	Holding	Dams			Other Natural Areas
	National Road						





Legend

Land Use Zoning

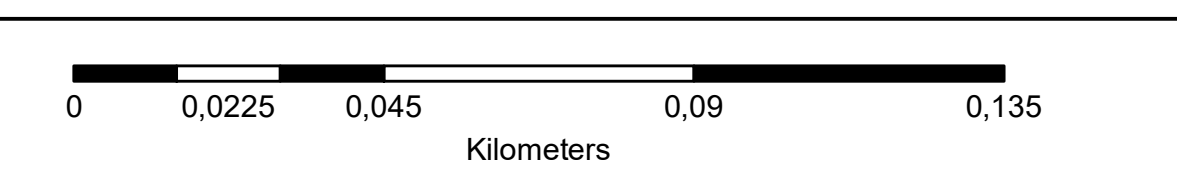
- Conservation
- Open Space I
- Open Space II
- Agricultural
- Smallholding
- Residential I
- Residential II
- General Residential
- Leisure Residential
- Resort
- Tourism
- Education
- Religious Purposes
- Institution
- Cemetery Use
- Municipal Purposes
- Government Purposes
- Municipal Townlands
- Special Use
- Business I
- Business II
- General Industrial
- Noxious Industry
- Extractive Industry
- Surface Infrastructure
- Roads & Streets
- Transportation Services

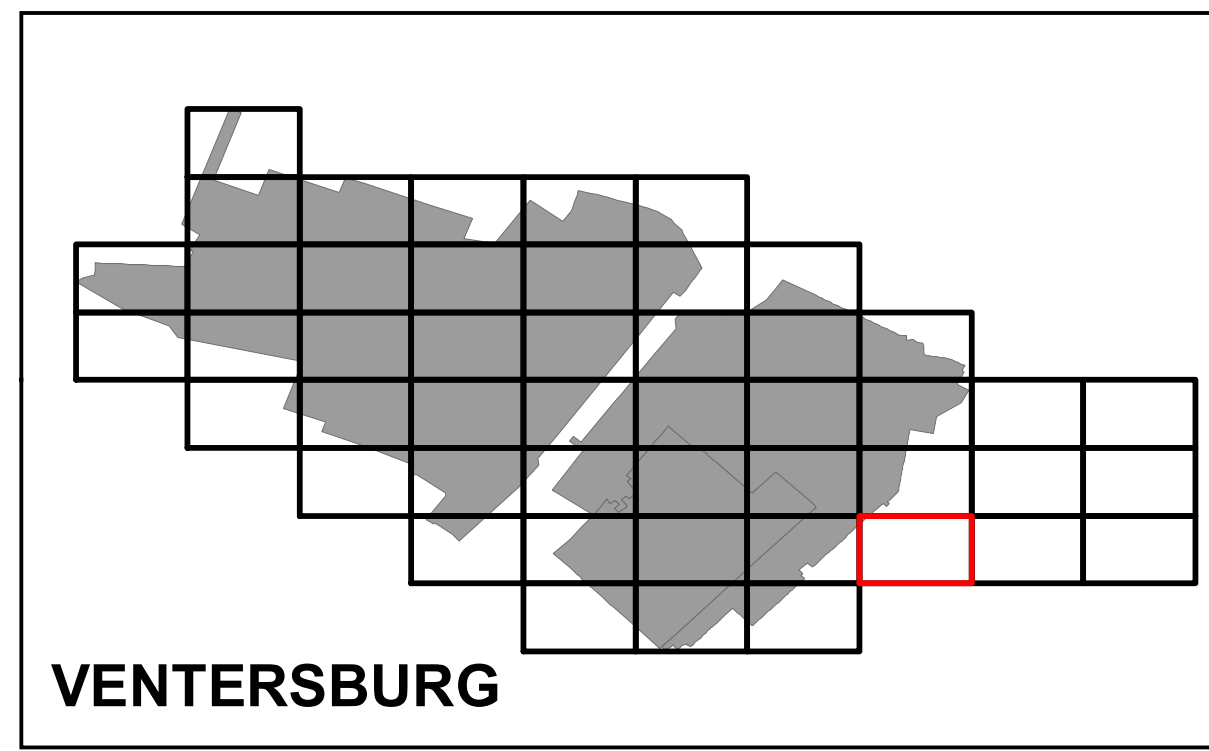
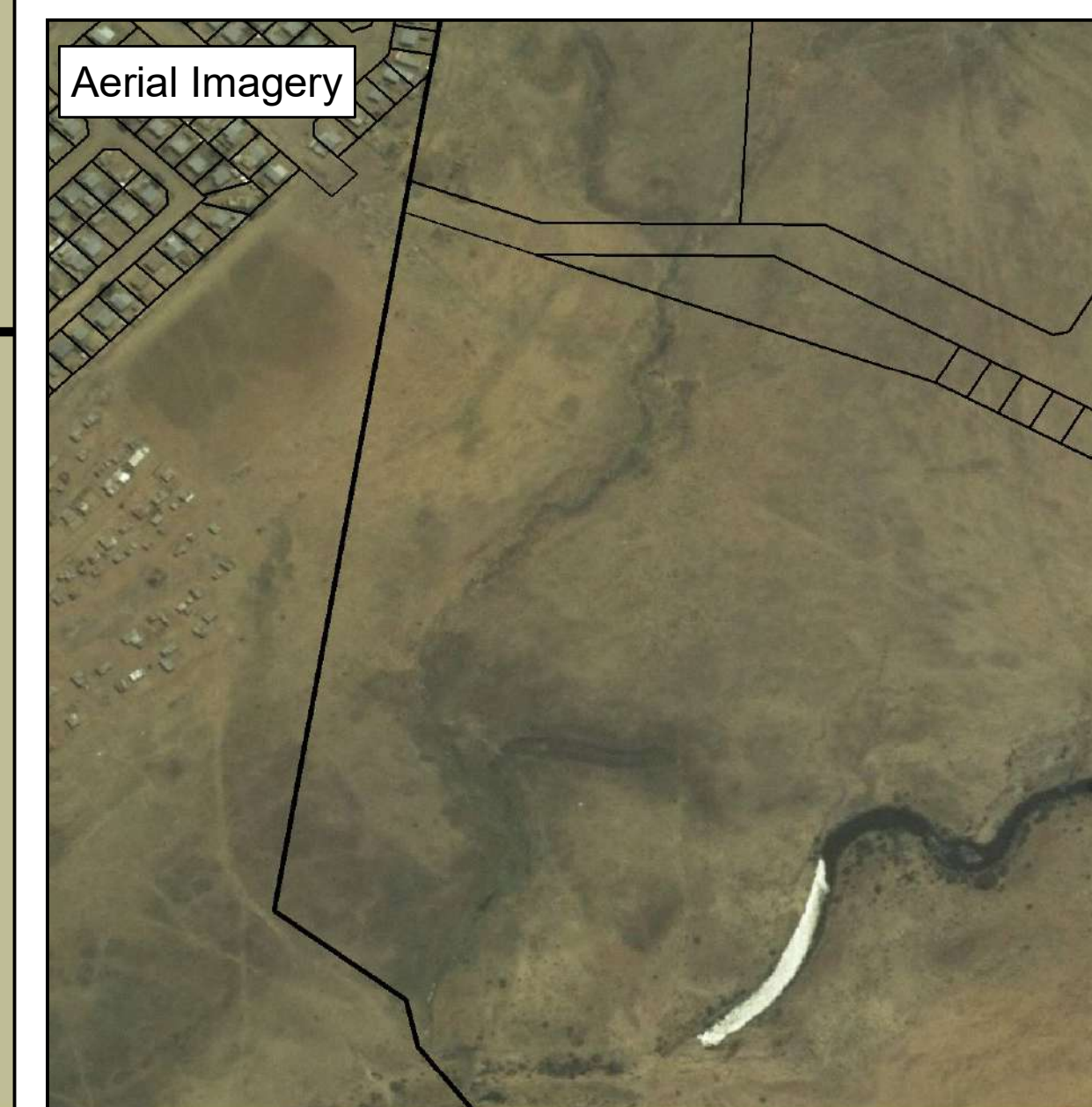
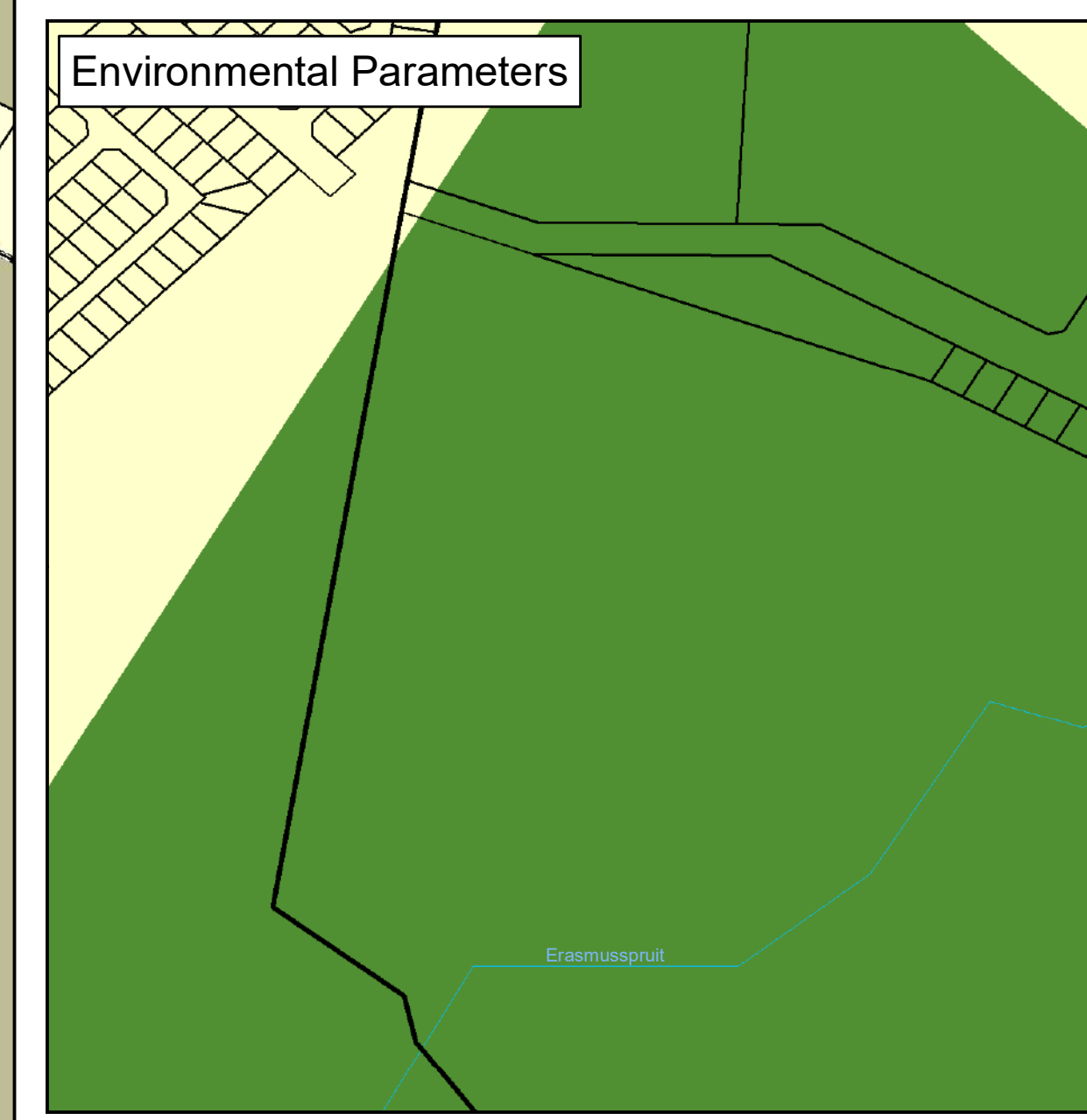
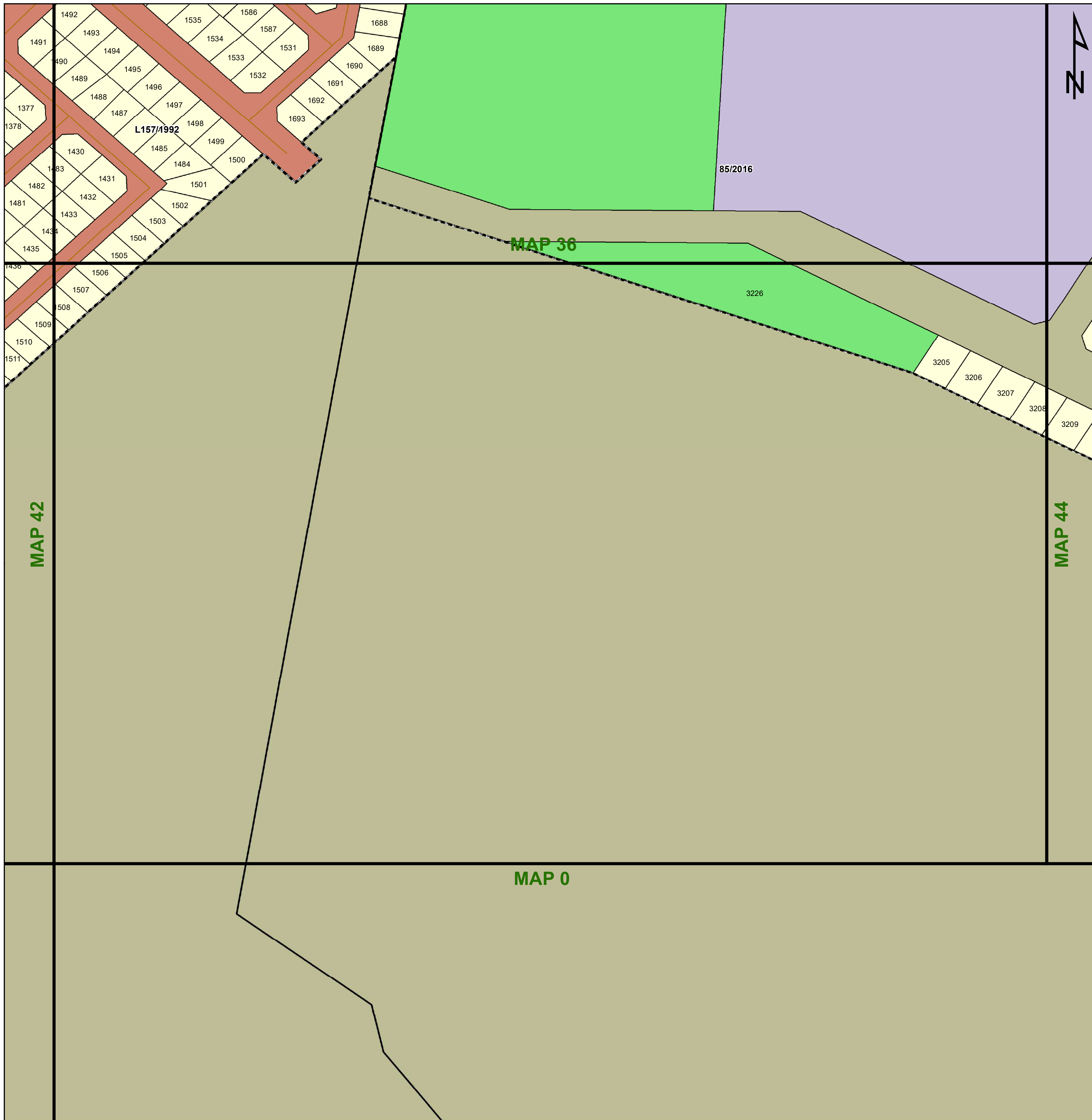
agriculture, land reform & rural development
Department: Agriculture, Land Reform and Rural Development
REPUBLIC OF SOUTH AFRICA



Key:

- Heritage Site
- Railway Lines
- Rivers
- General Plans
- Farm Portion
- Formal Protected Areas
- High Potential Agriculture Area
- Environmental Parameters
- Ecological Support Area One
- Cities/Towns
- Eskom HV Lines
- Secondary Road
- Stand
- Parent Farm
- Nature Reserve
- Cadastral
- High Potential Agricultural Area
- Protected Area
- Ecological Support Area Two
- 20m Contours
- Main Road
- Holding
- Dams
- Critical Biodiversity Area One
- Critical Biodiversity Area Two
- Other Natural Areas
- National Road





Legend

Land Use Zoning

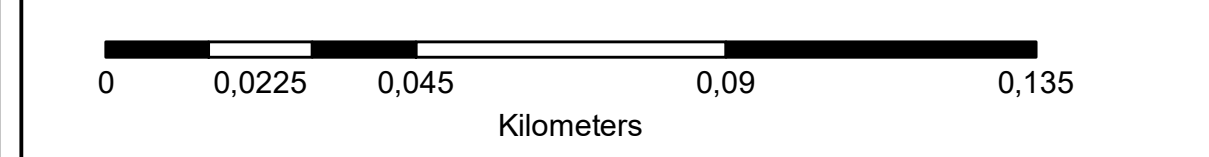
- Conservation
- Open Space I
- Open Space II
- Agricultural
- Smallholding
- Residential I
- Residential II
- General Residential
- Leisure Residential
- Resort
- Tourism
- Education
- Religious Purposes
- Institution
- Cemetery Use
- Municipal Purposes
- Government Purposes
- Municipal Townlands
- Special Use
- Business I
- Business II
- General Industrial
- Noxious Industry
- Extractive Industry
- Surface Infrastructure
- Roads & Streets
- Transportation Services

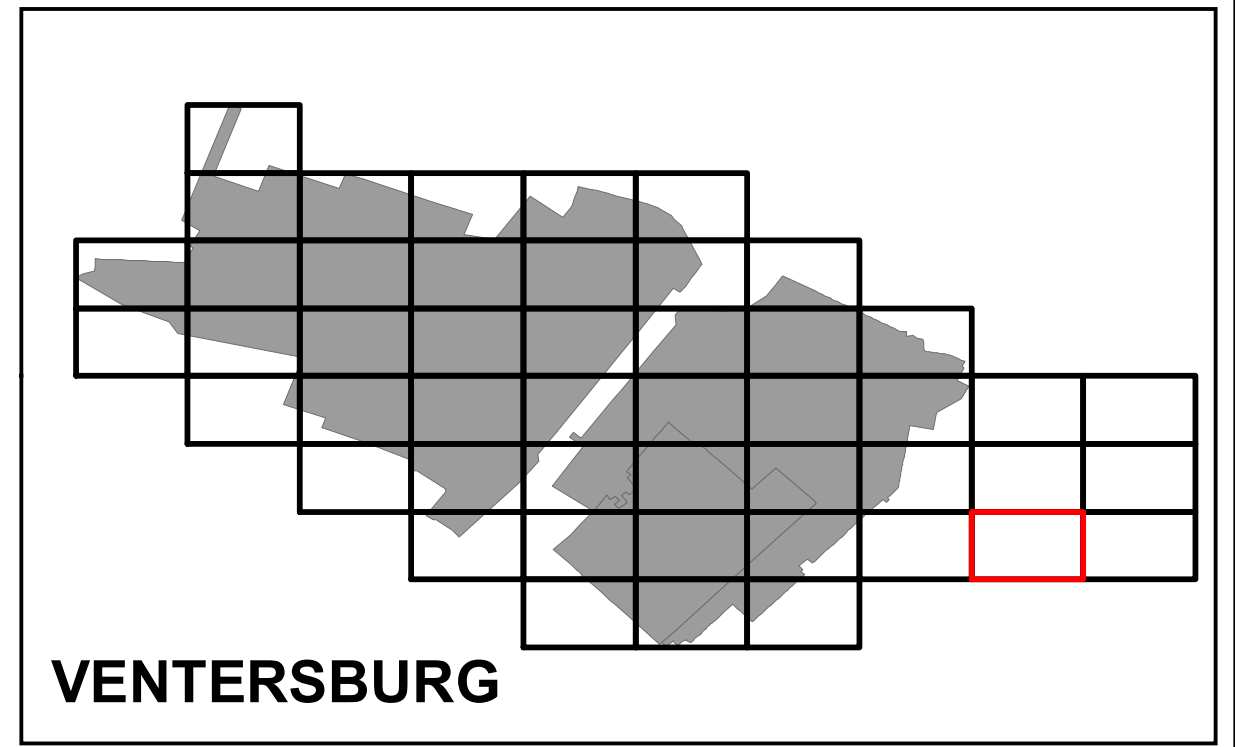

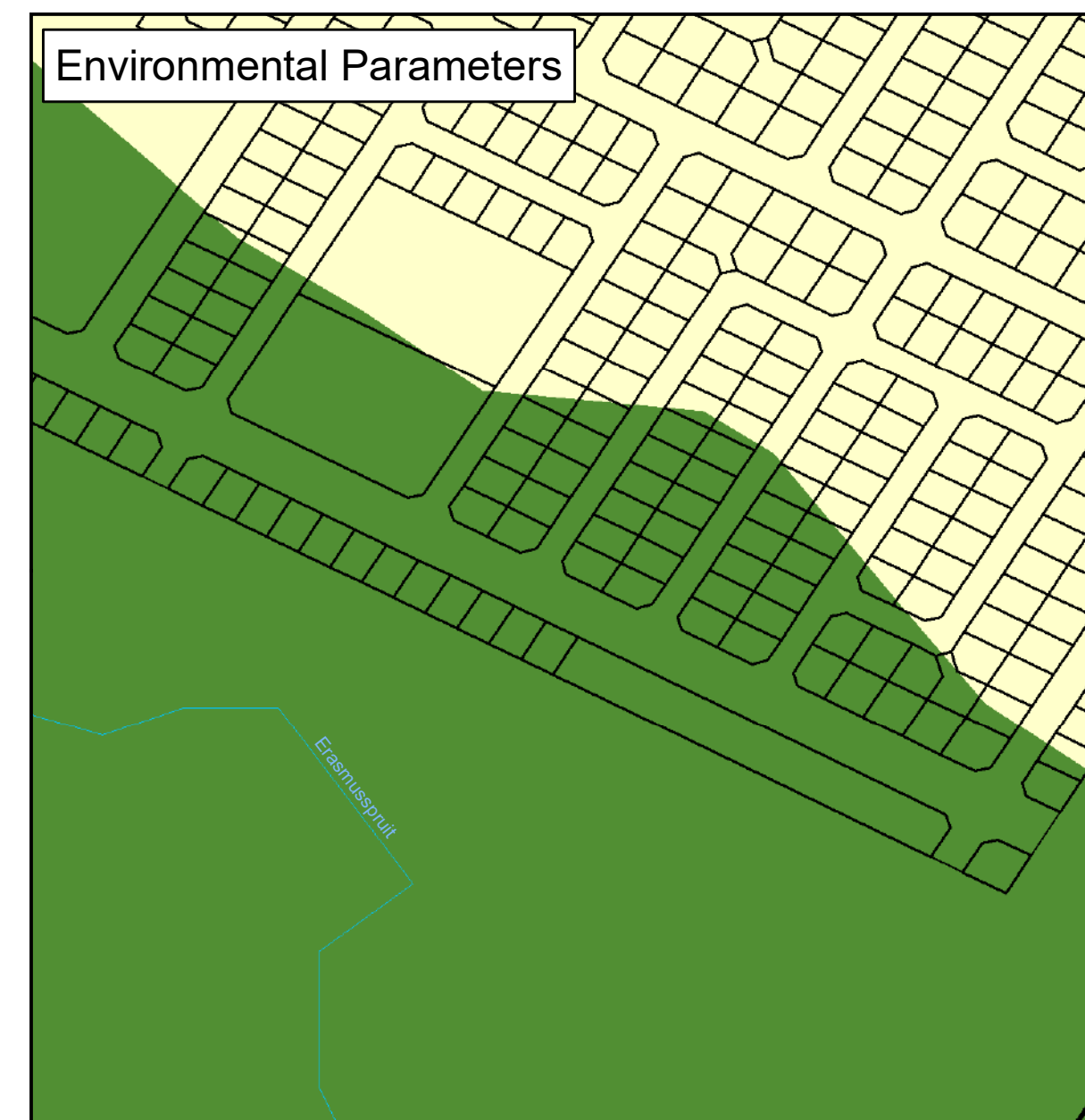
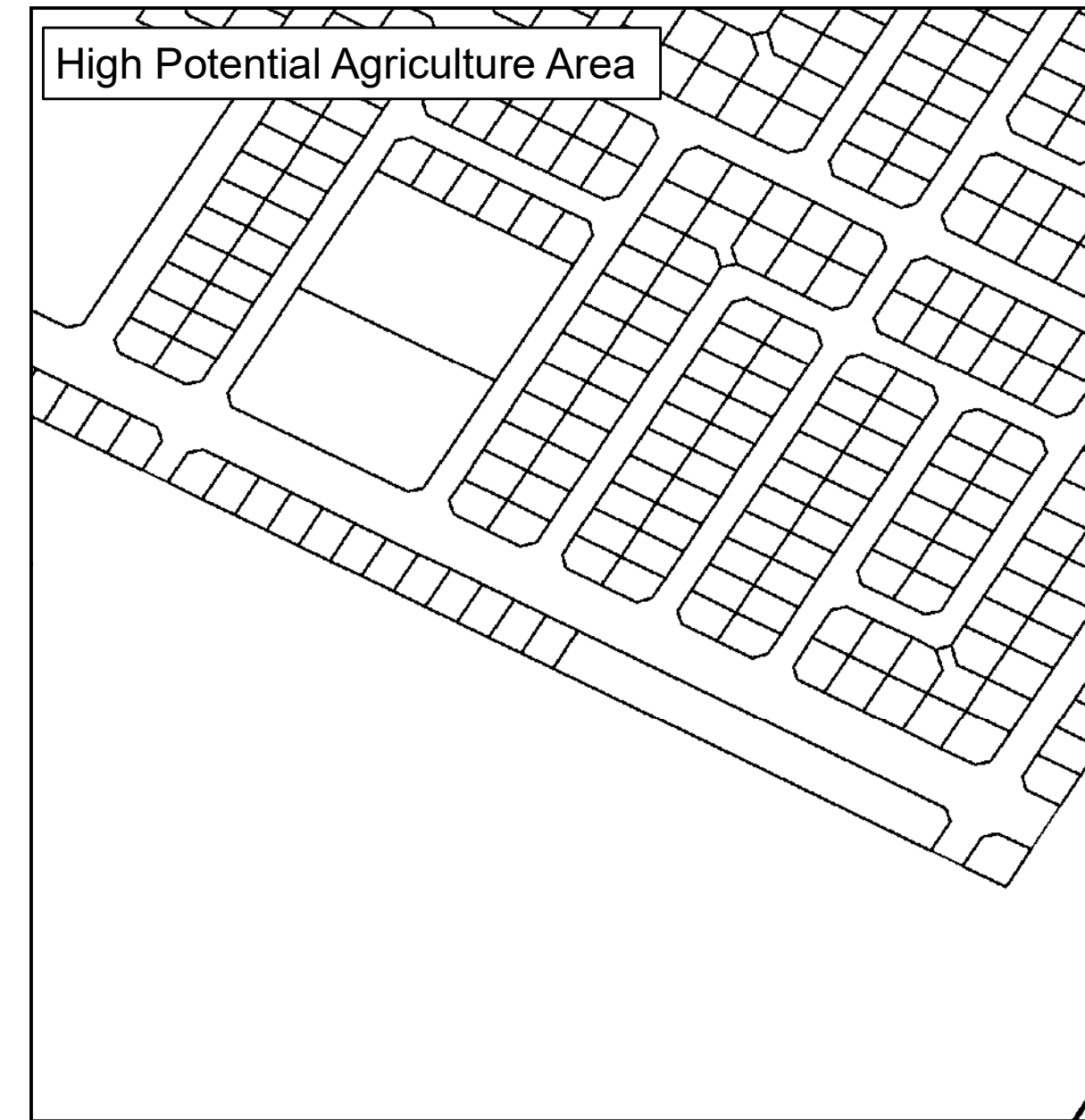
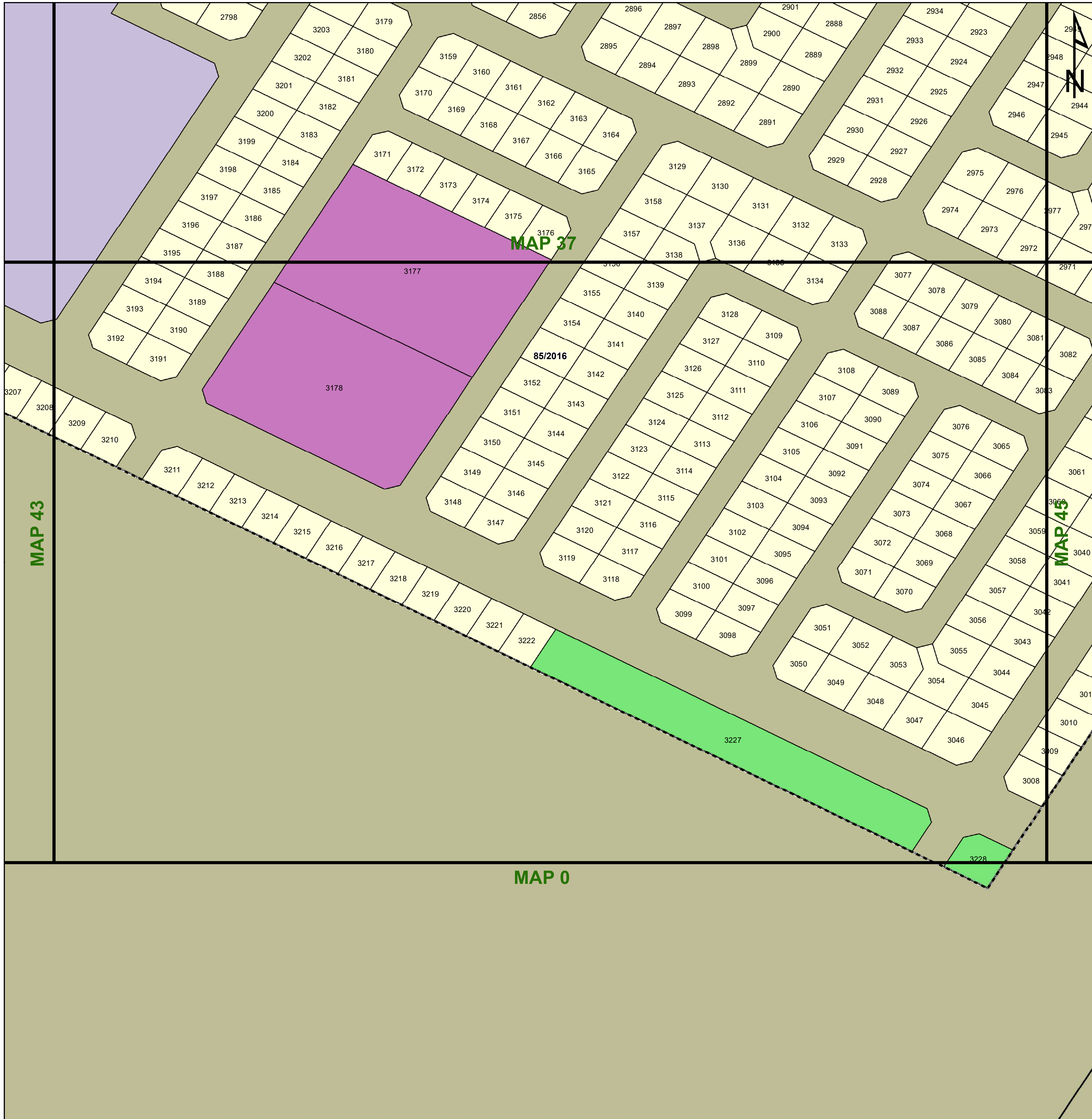
agriculture, land reform & rural development
Department: Agriculture, Land Reform and Rural Development
REPUBLIC OF SOUTH AFRICA



Key:

Heritage Site	Railway Lines	Rivers	General Plans	Farm Portion	Formal Protected Areas	High Potential Agriculture Area	Environmental Parameters	Ecological Support Area One
Cities/Towns	Eskom HV Lines	Secondary Road	Stand	Parent Farm	Nature Reserve	Cadastral	Protected Area	Ecological Support Area Two
	20m Contours	Main Road	Holding	Dams		High Potential Agricultural Area	Critical Biodiversity Area One	Other Natural Areas
	National Road						Critical Biodiversity Area Two	





Legend

Land Use Zoning

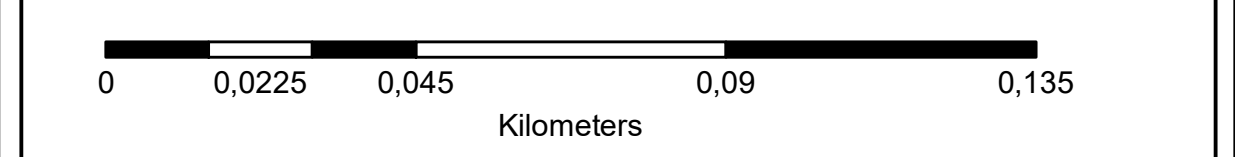
- Conservation
- Open Space I
- Open Space II
- Agricultural
- Smallholding
- Residential I
- Residential II
- General Residential
- Leisure Residential
- Resort
- Tourism
- Education
- Religious Purposes
- Institution
- Cemetery Use
- Municipal Purposes
- Government Purposes
- Municipal Townlands
- Special Use
- Business I
- Business II
- General Industrial
- Noxious Industry
- Extractive Industry
- Surface Infrastructure
- Roads & Streets
- Transportation Services

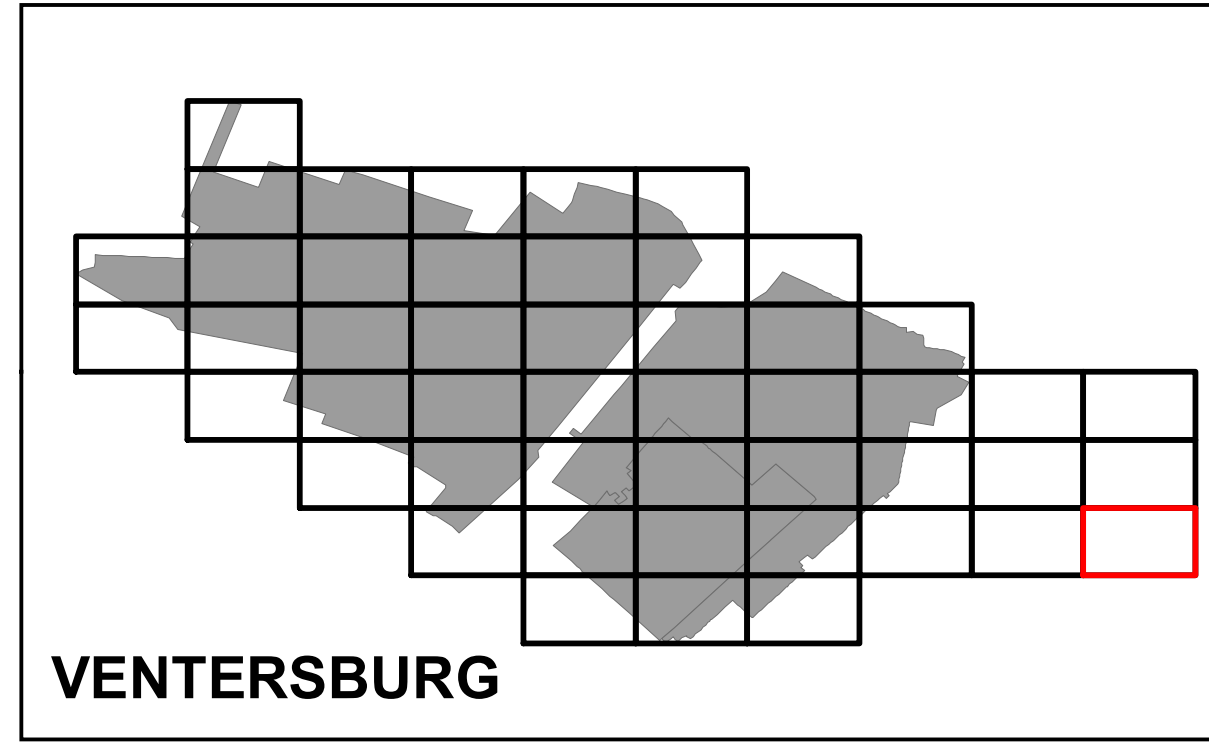

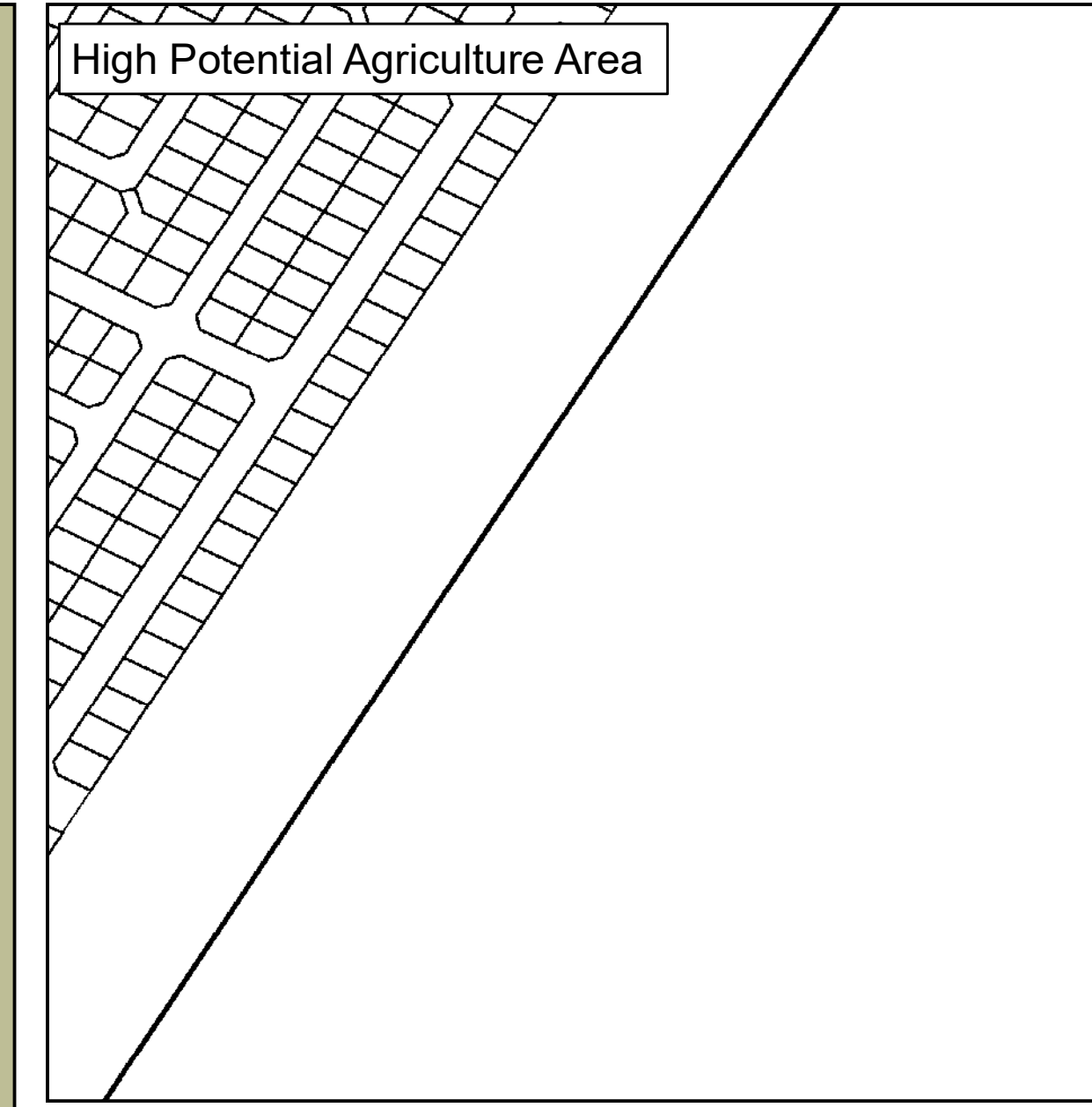
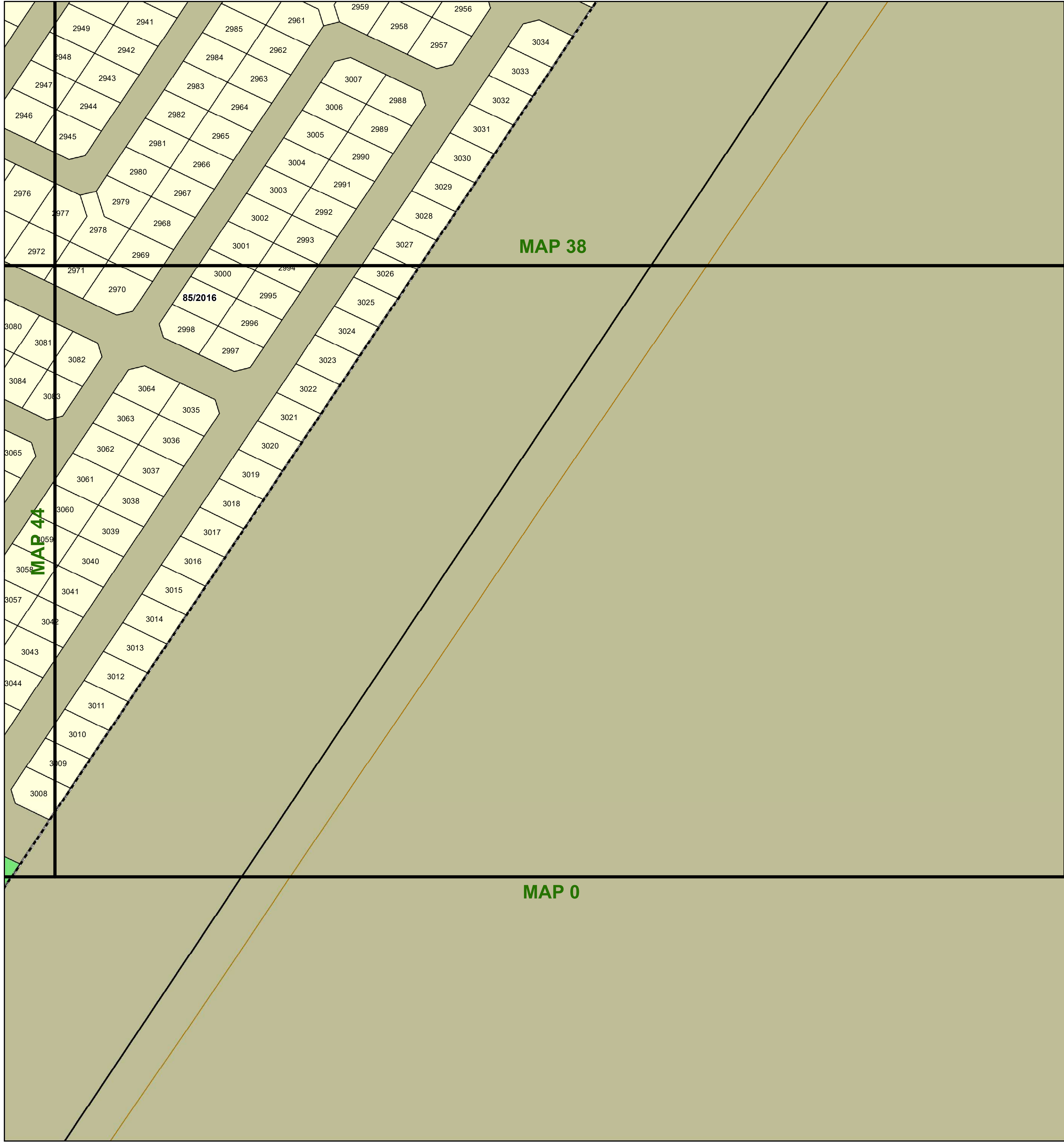
agriculture, land reform & rural development
Department: Agriculture, Land Reform and Rural Development
REPUBLIC OF SOUTH AFRICA



Key:

Heritage Site	Railway Lines	Rivers	General Plans	Farm Portion	Formal Protected Areas	High Potential Agriculture Area	Environmental Parameters	Ecological Support Area One
Cities/Towns	Eskom HV Lines	Secondary Road	Stand	Parent Farm	Nature Reserve	High Potential Agricultural Area	Protected Area	Ecological Support Area Two
20m Contours	Main Road	National Road	Holding	Dams			Critical Biodiversity Area One	Other Natural Areas
							Critical Biodiversity Area Two	





Legend

Land Use Zoning

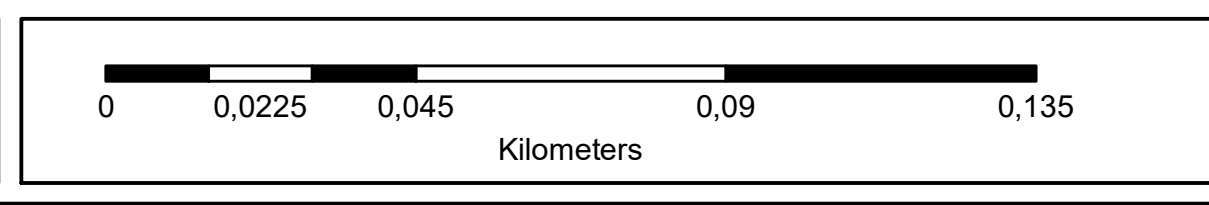
- Conservation
- Open Space I
- Open Space II
- Agricultural
- Smallholding
- Residential I
- Residential II
- General Residential
- Leisure Residential
- Resort
- Tourism
- Education
- Religious Purposes
- Institution
- Cemetery Use
- Municipal Purposes
- Government Purposes
- Municipal Townlands
- Special Use
- Business I
- Business II
- General Industrial
- Noxious Industry
- Extractive Industry
- Surface Infrastructure
- Roads & Streets
- Transportation Services

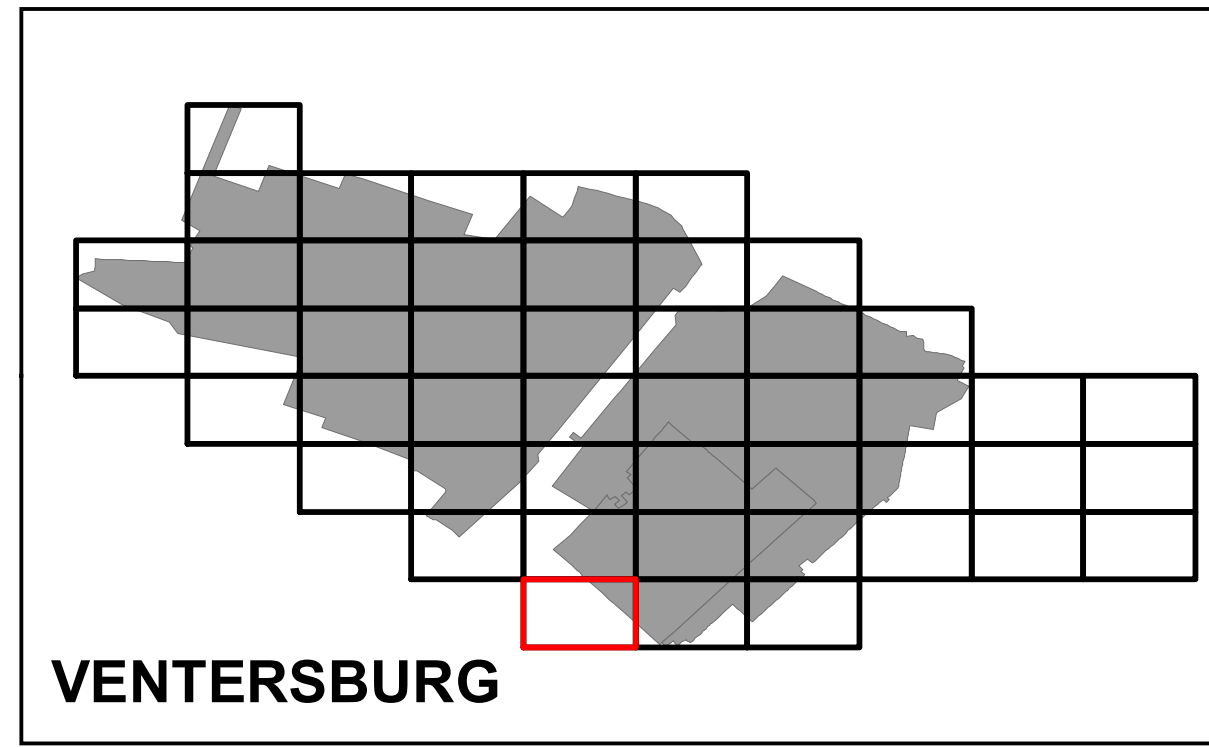
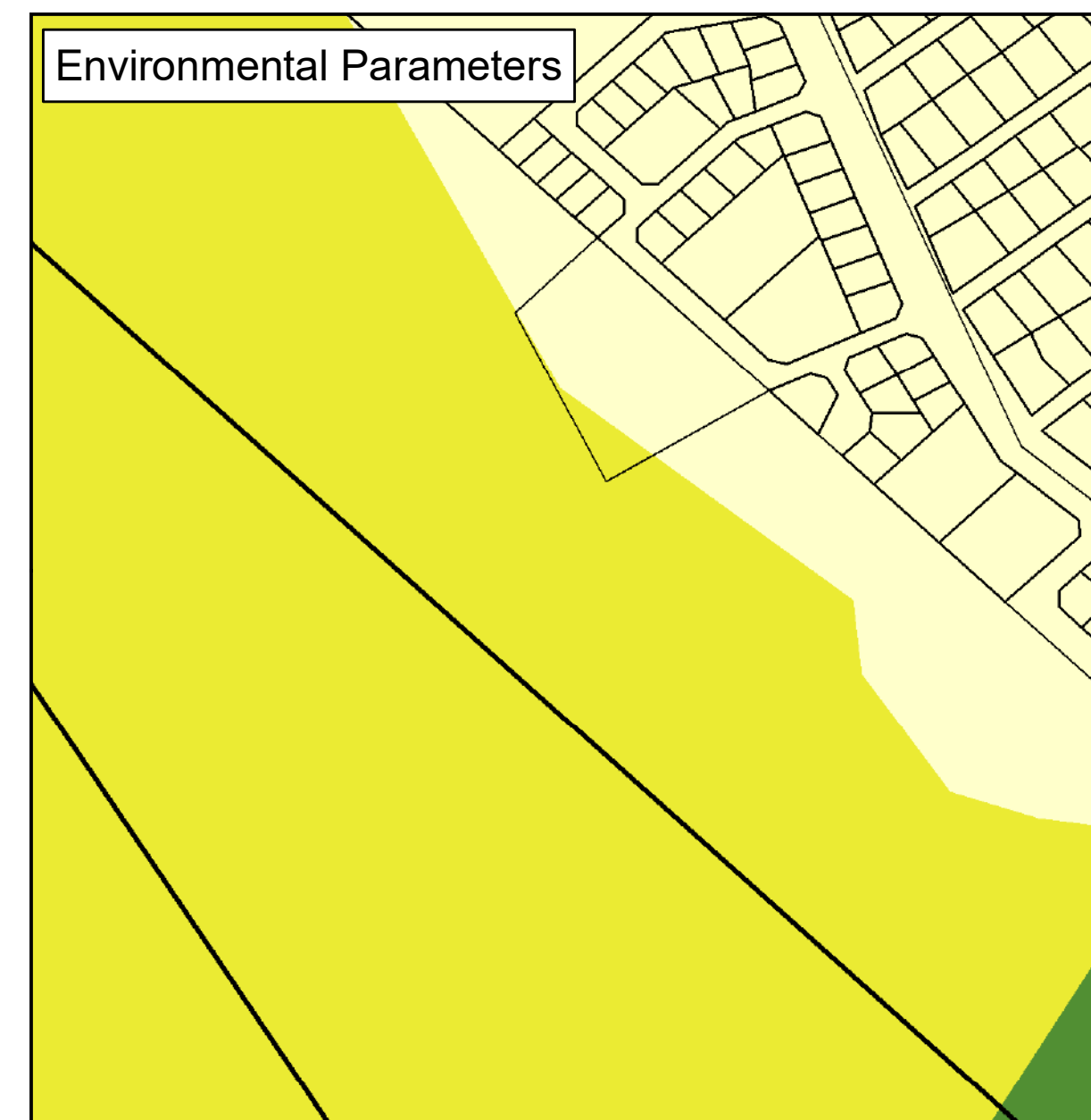
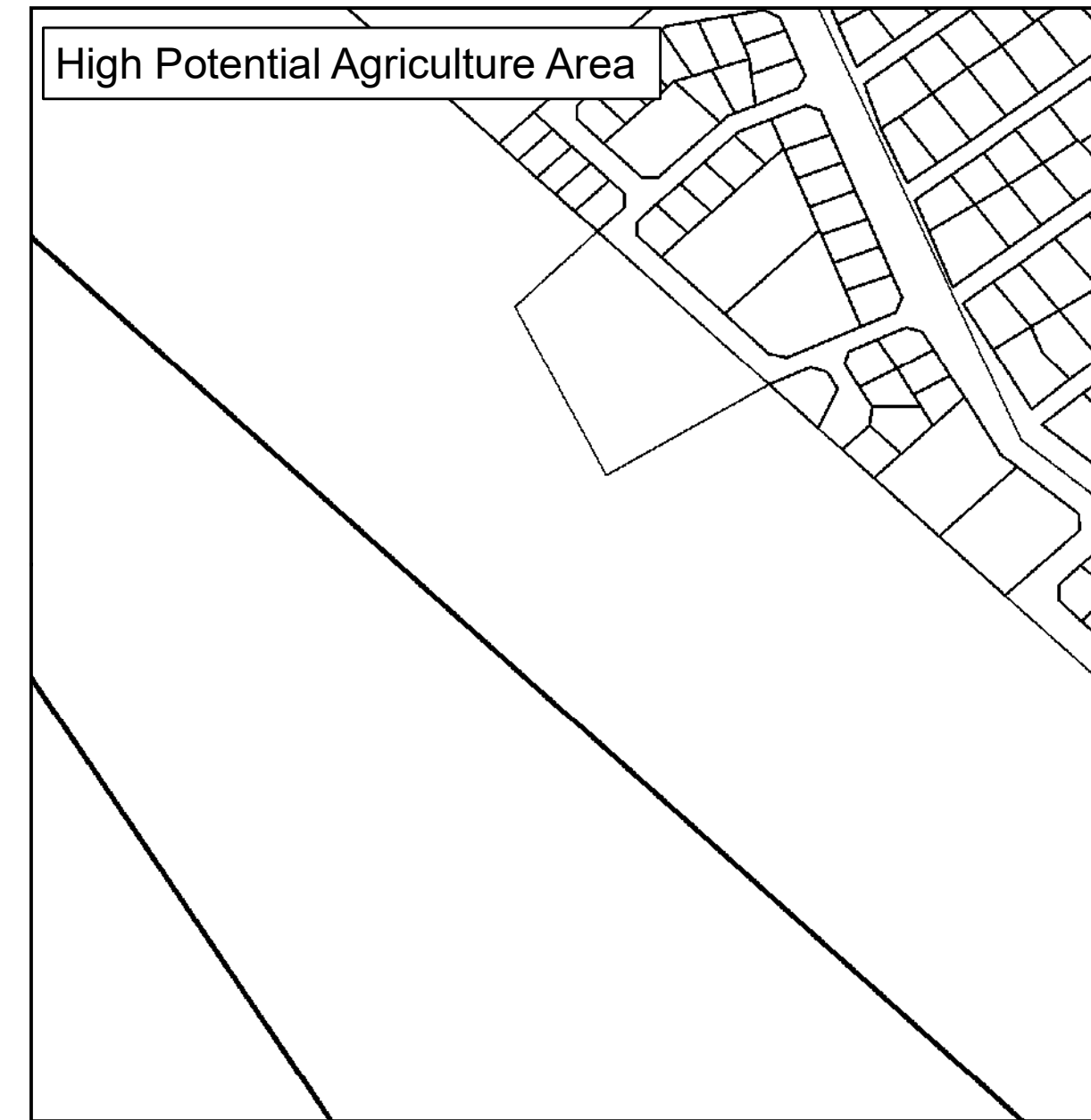
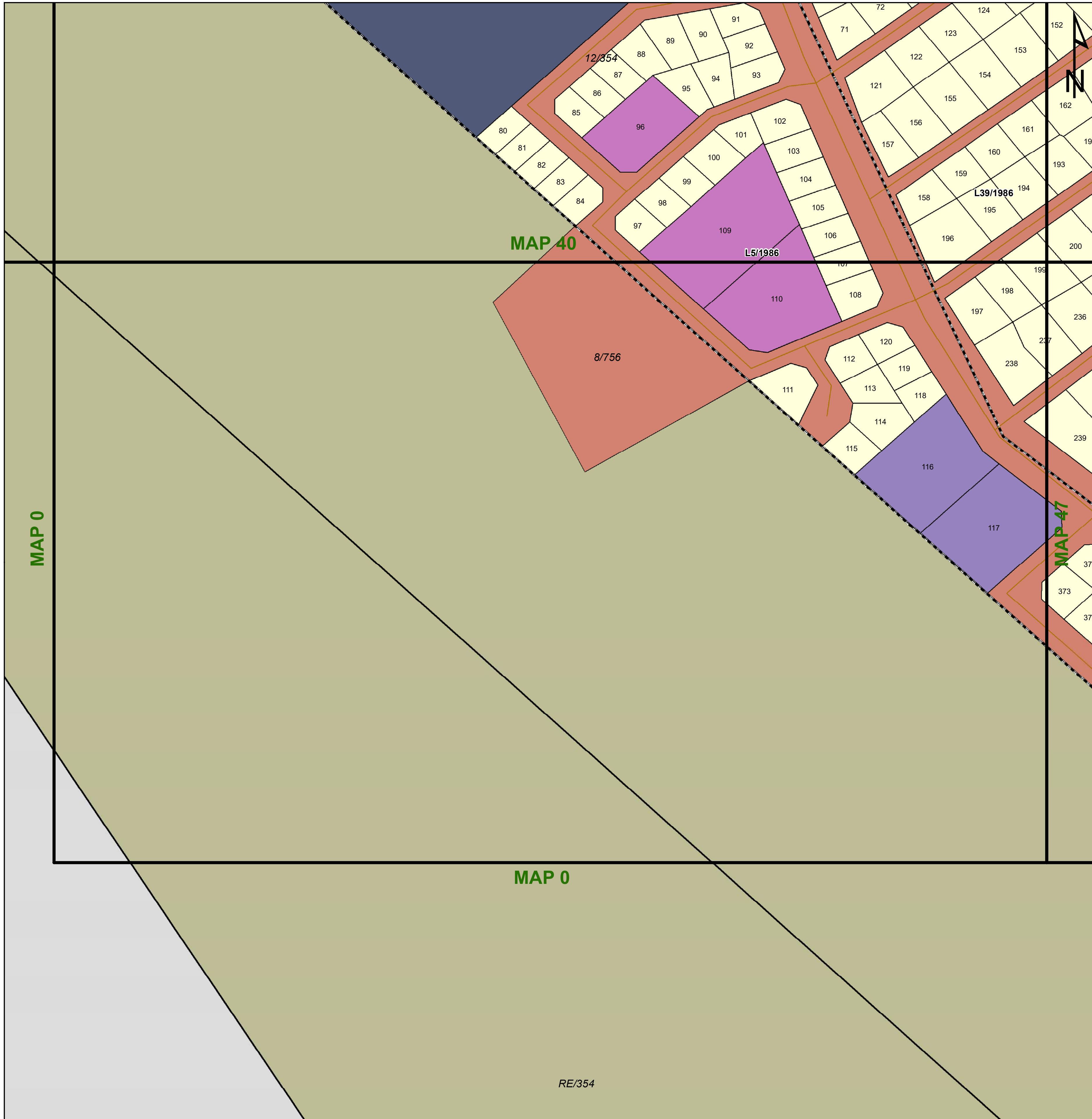
agriculture, land reform & rural development
Department: Agriculture, Land Reform and Rural Development
REPUBLIC OF SOUTH AFRICA



Key:

Heritage Site	Railway Lines	Rivers	General Plans	Farm Portion	Formal Protected Areas	High Potential Agriculture Area	Environmental Parameters	Ecological Support Area One
Cities/Towns	Eskom HV Lines	Secondary Road	Stand	Parent Farm	Nature Reserve	Cadastral	Protected Area	Ecological Support Area Two
National Road	Main Road	National Road	Holding	Dams	High Potential Agricultural Area	Critical Biodiversity Area One	Critical Biodiversity Area Two	Other Natural Areas





Legend

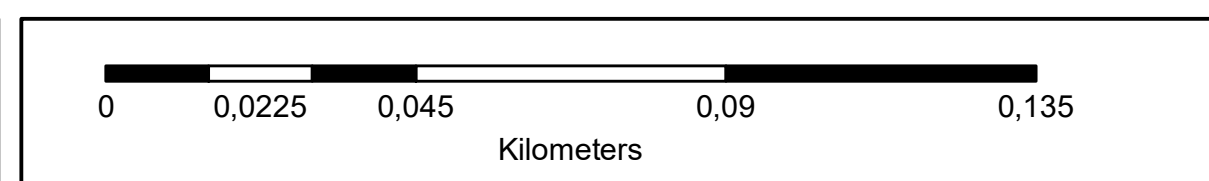
Land Use Zoning

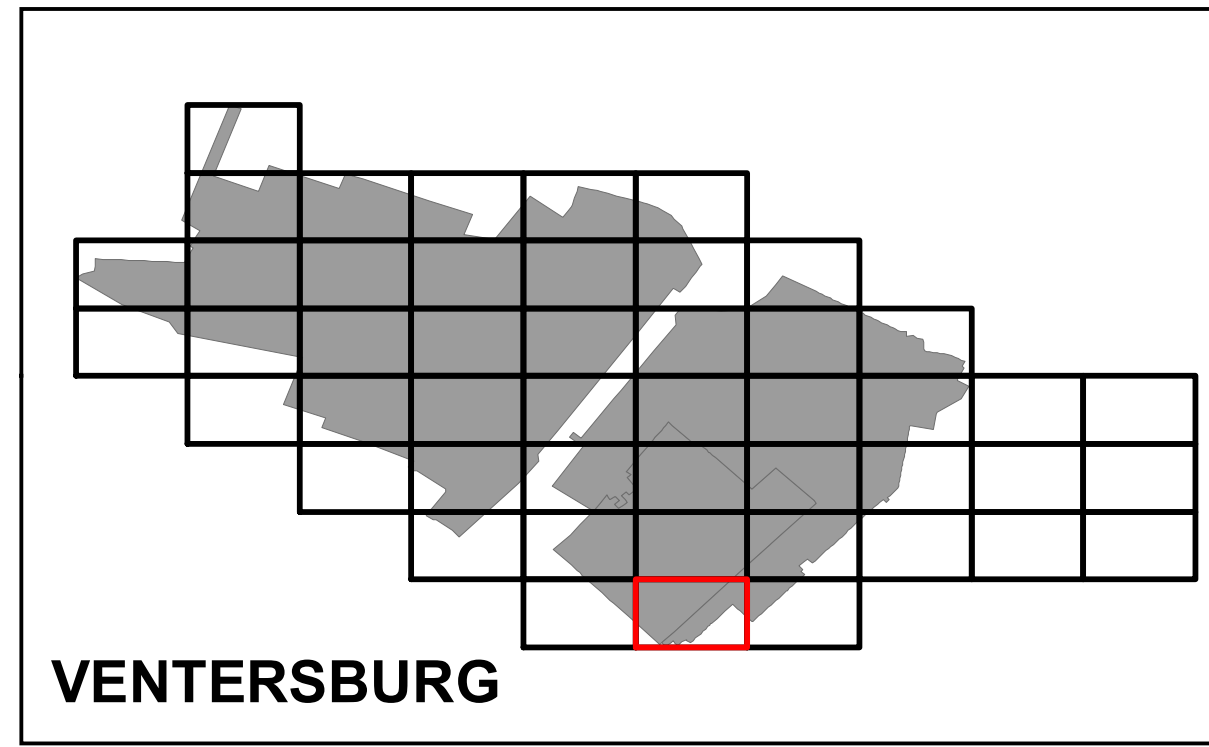
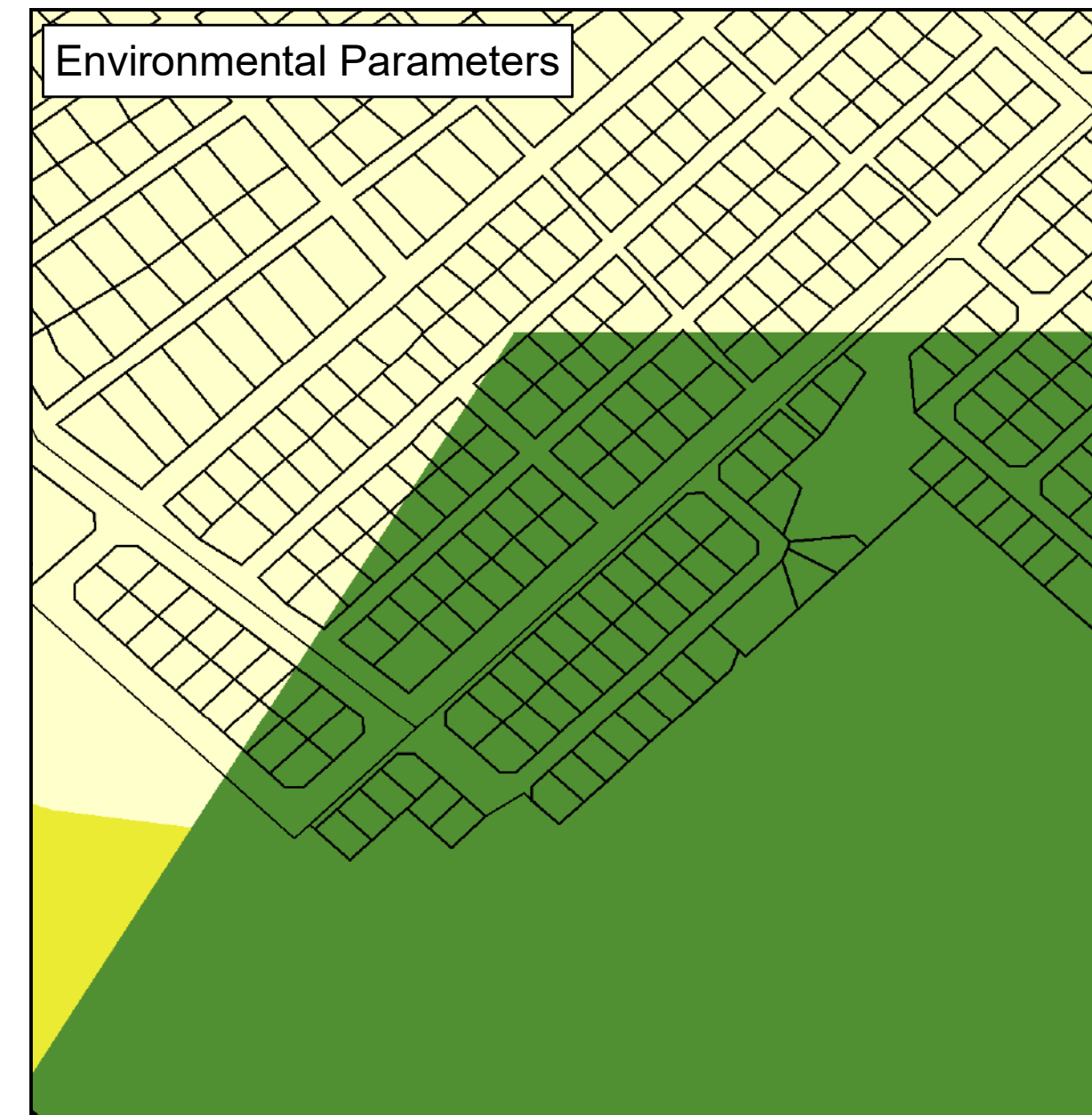
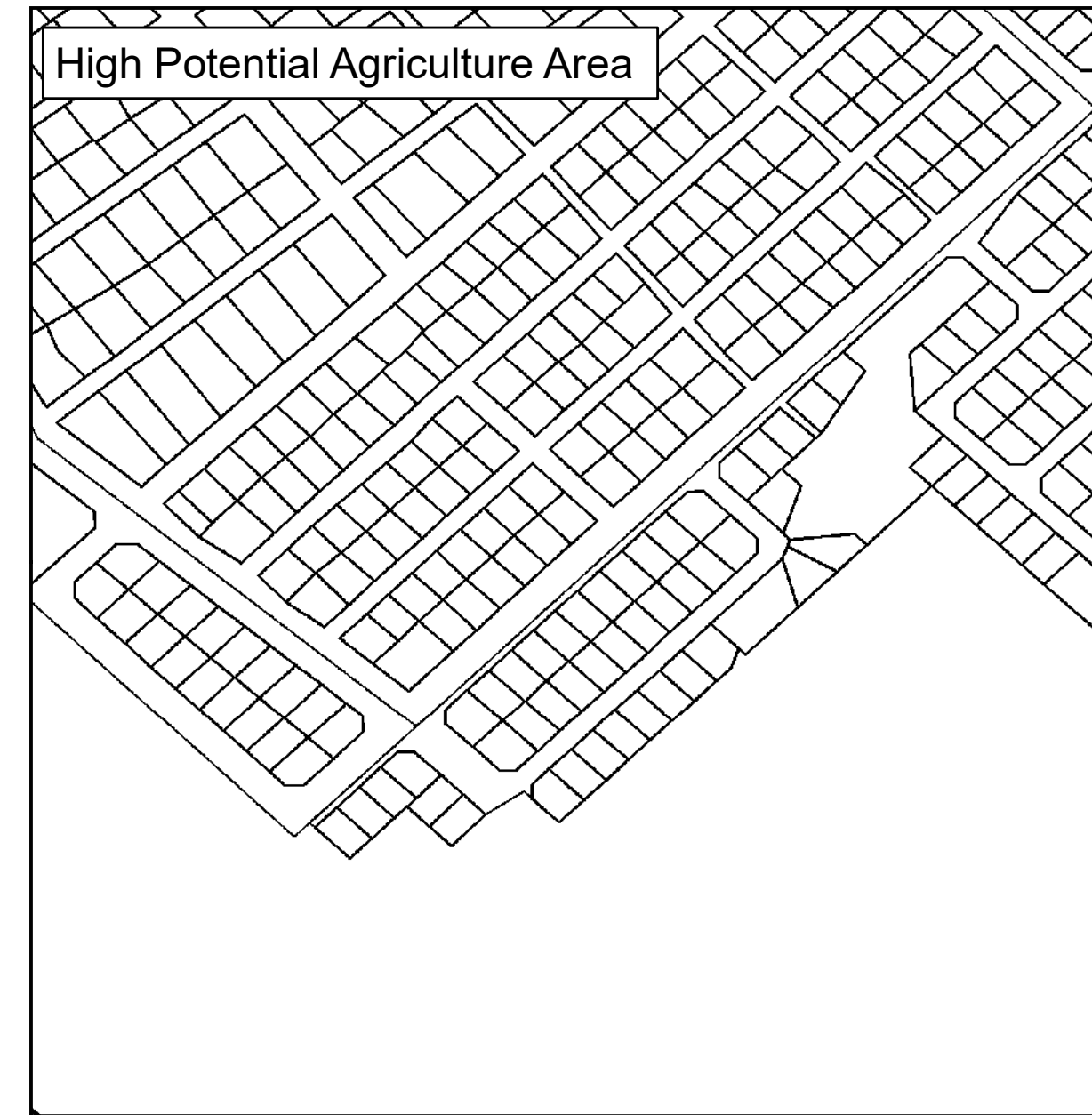
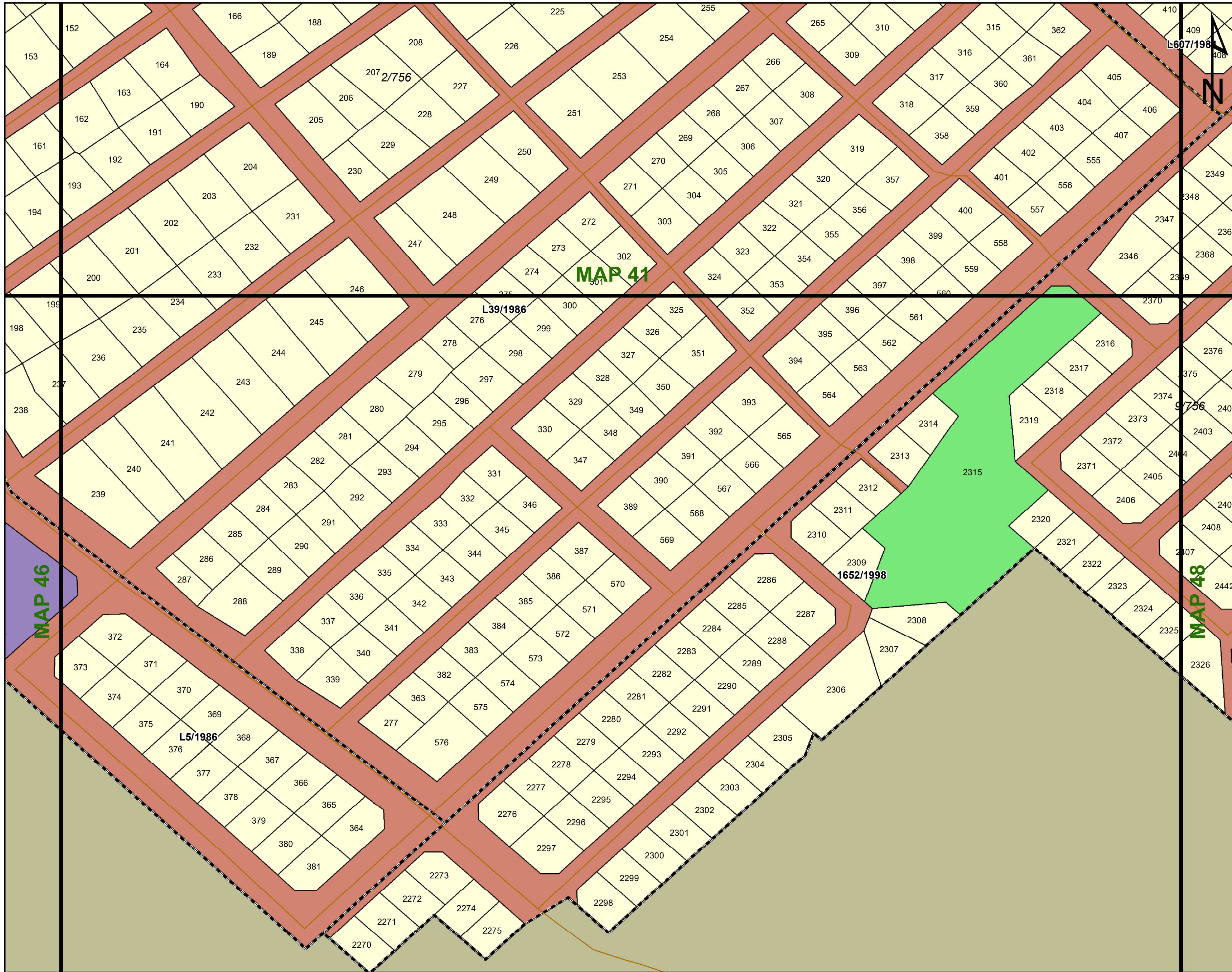
- Conservation
- Open Space I
- Open Space II
- Agricultural
- Smallholding
- Residential I
- Residential II
- General Residential
- Leisure Residential
- Resort
- Tourism
- Education
- Religious Purposes
- Institution
- Cemetery Use
- Municipal Purposes
- Government Purposes
- Municipal Townlands
- Special Use
- Business I
- Business II
- General Industrial
- Noxious Industry
- Extractive Industry
- Surface Infrastructure
- Roads & Streets
- Transportation Services

Key:

Heritage Site	Railway Lines	Rivers	General Plans	Farm Portion	Formal Protected Areas	High Potential Agriculture Area	Environmental Parameters	Ecological Support Area One
Cities/Towns	Eskom HV Lines	Secondary Road	Stand	Parent Farm	Nature Reserve	Cadastral	Protected Area	Ecological Support Area Two
	20m Contours	Main Road	Holding	Dams		High Potential Agricultural Area	Critical Biodiversity Area One	Other Natural Areas
	National Road						Critical Biodiversity Area Two	

agriculture, land reform & rural development
Department: Agriculture, Land Reform and Rural Development
REPUBLIC OF SOUTH AFRICA

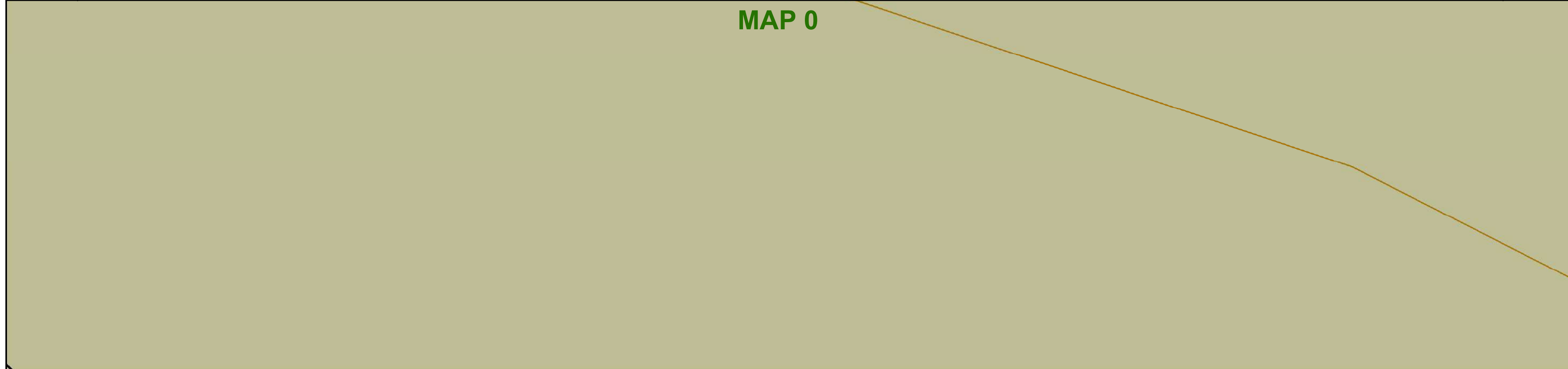


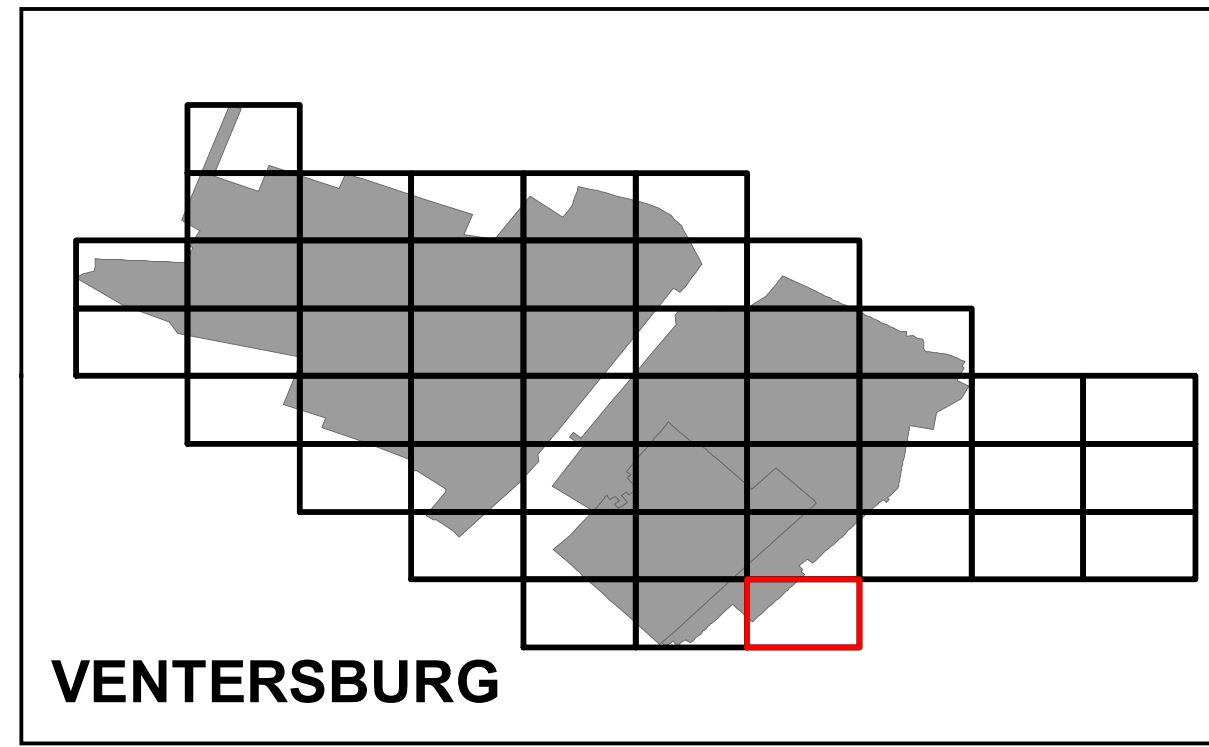
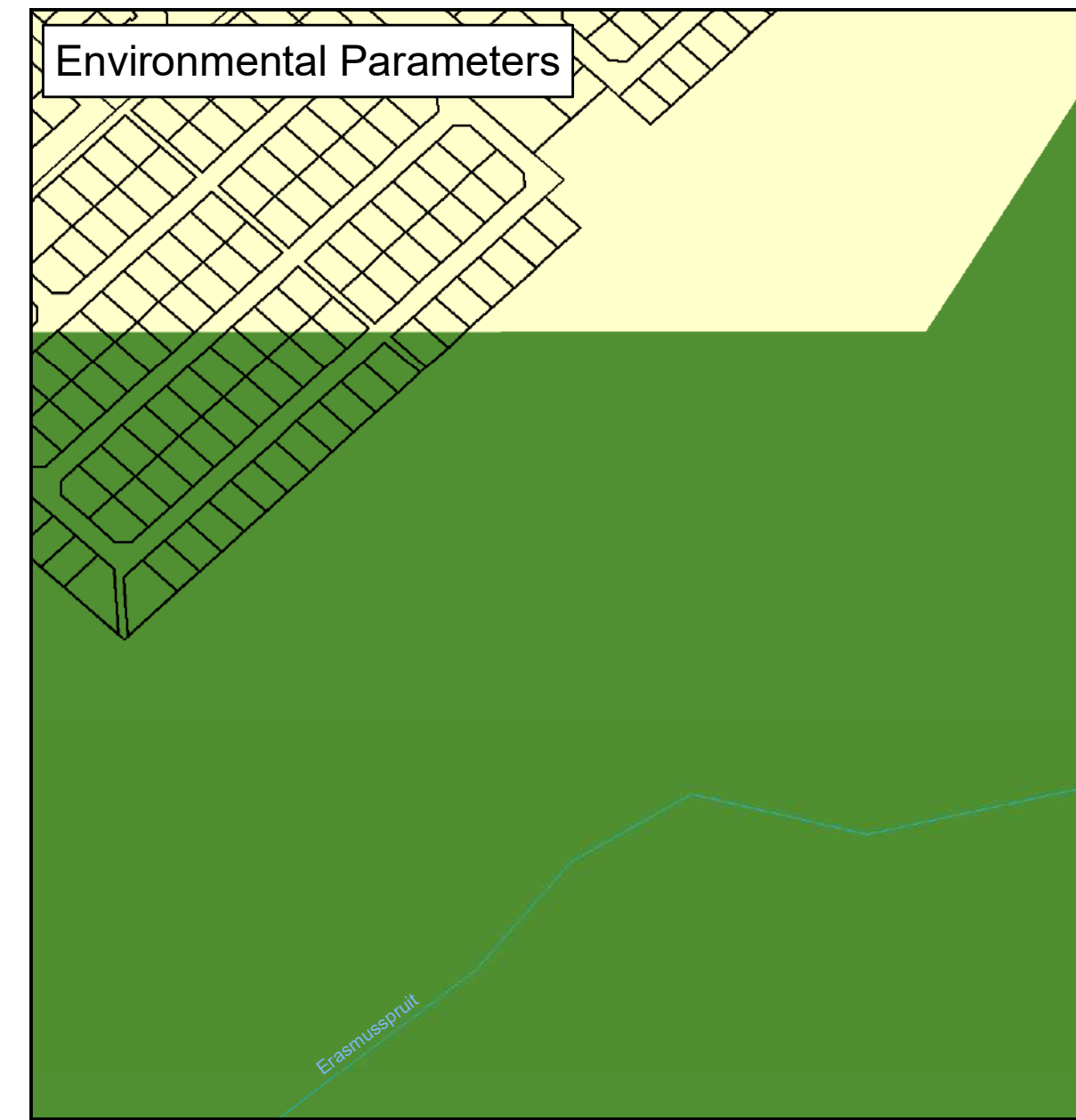
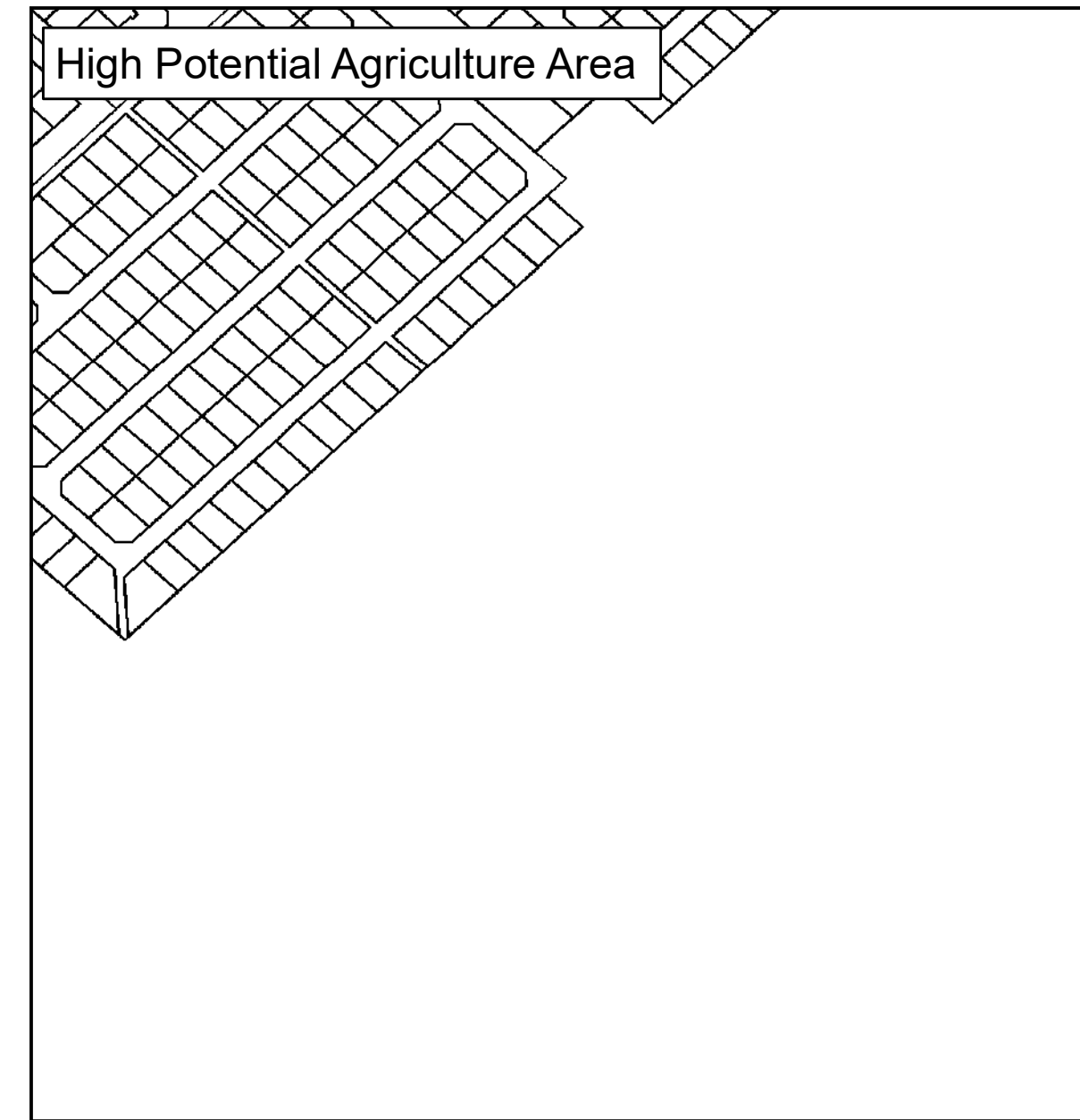
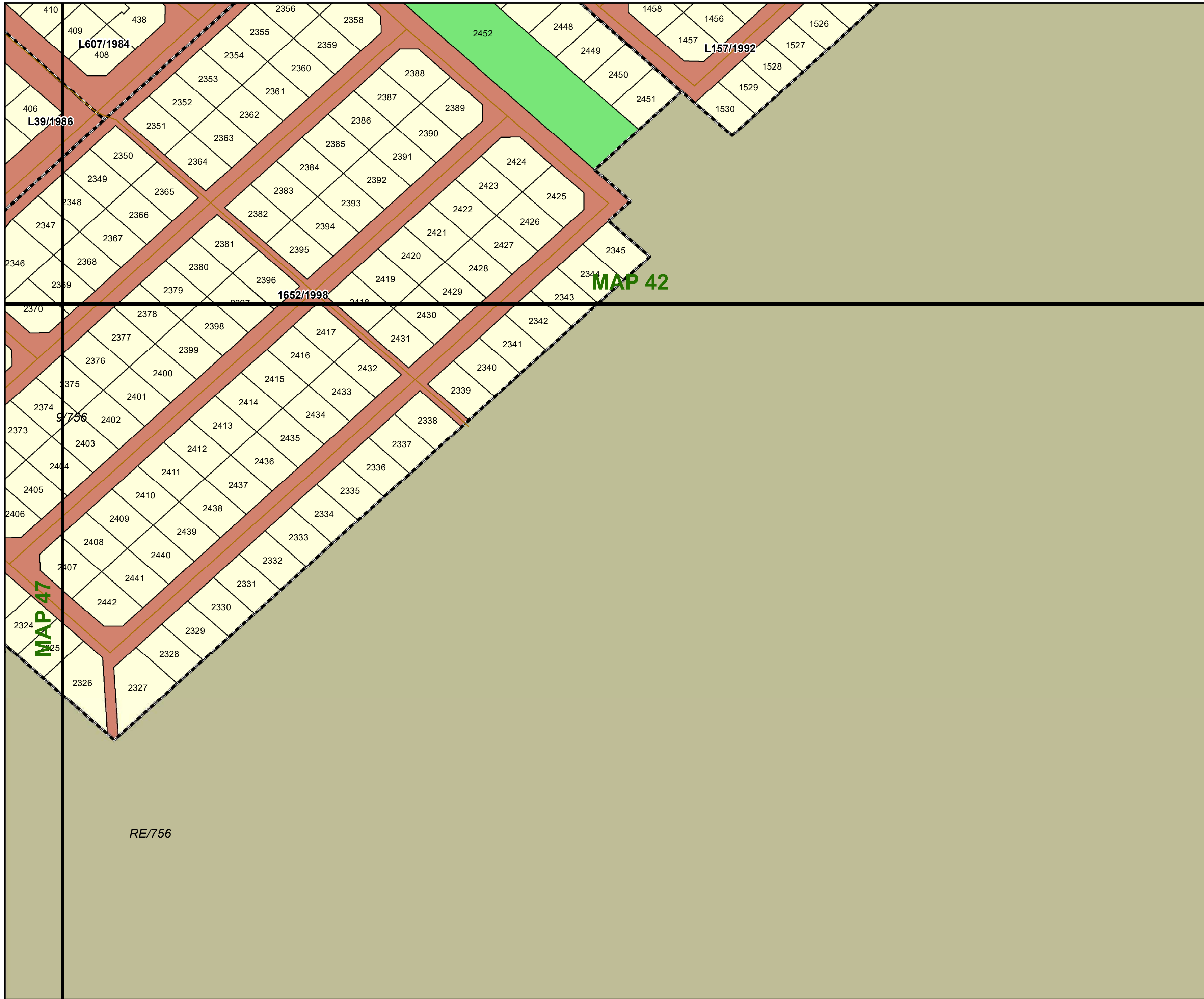


Legend

Land Use Zoning

- Conservation
- Open Space I
- Open Space II
- Agricultural
- Smallholding
- Residential I
- Residential II
- General Residential
- Leisure Residential
- Resort
- Tourism
- Education
- Religious Purposes
- Institution
- Cemetery Use
- Municipal Purposes
- Government Purposes
- Municipal Townlands
- Special Use
- Business I
- Business II
- General Industrial
- Noxious Industry
- Extractive Industry
- Surface Infrastructure
- Roads & Streets
- Transportation Services





Legend

Land Use Zoning

- Conservation
- Open Space I
- Open Space II
- Agricultural
- Smallholding
- Residential I
- Residential II
- General Residential
- Leisure Residential
- Resort
- Tourism
- Education
- Religious Purposes
- Institution
- Cemetery Use
- Municipal Purposes
- Government Purposes
- Municipal Townlands
- Special Use
- Business I
- Business II
- General Industrial
- Noxious Industry
- Extractive Industry
- Surface Infrastructure
- Roads & Streets
- Transportation Services

Key:

- Heritage Site
- Cities/Towns
- General Plans
- Stand
- Holding
- Farm Portion
- Parent Farm
- Dams
- Formal Protected Areas
- Nature Reserve
- High Potential Agriculture Area
- Cadastral
- High Potential Agricultural Area
- Environmental Parameters
- Protected Area
- Critical Biodiversity Area One
- Critical Biodiversity Area Two
- Ecological Support Area One
- Ecological Support Area Two
- Other Natural Areas

