

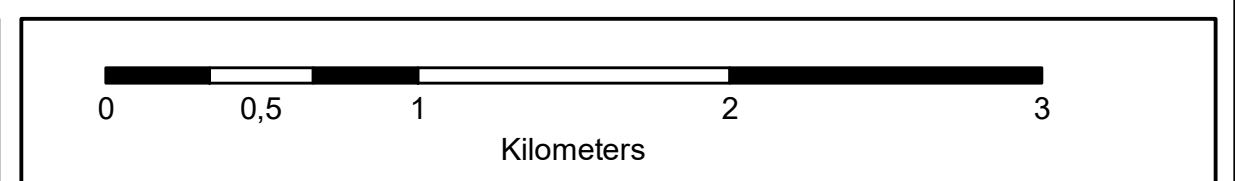
Key:

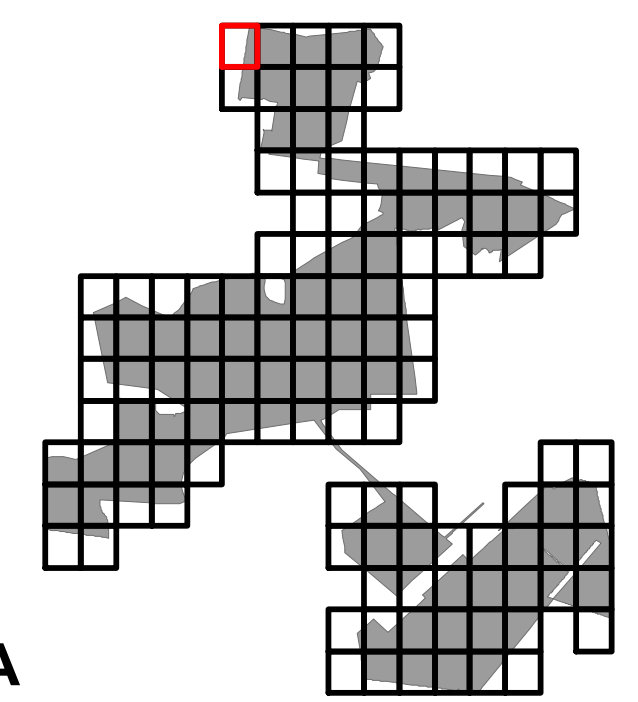
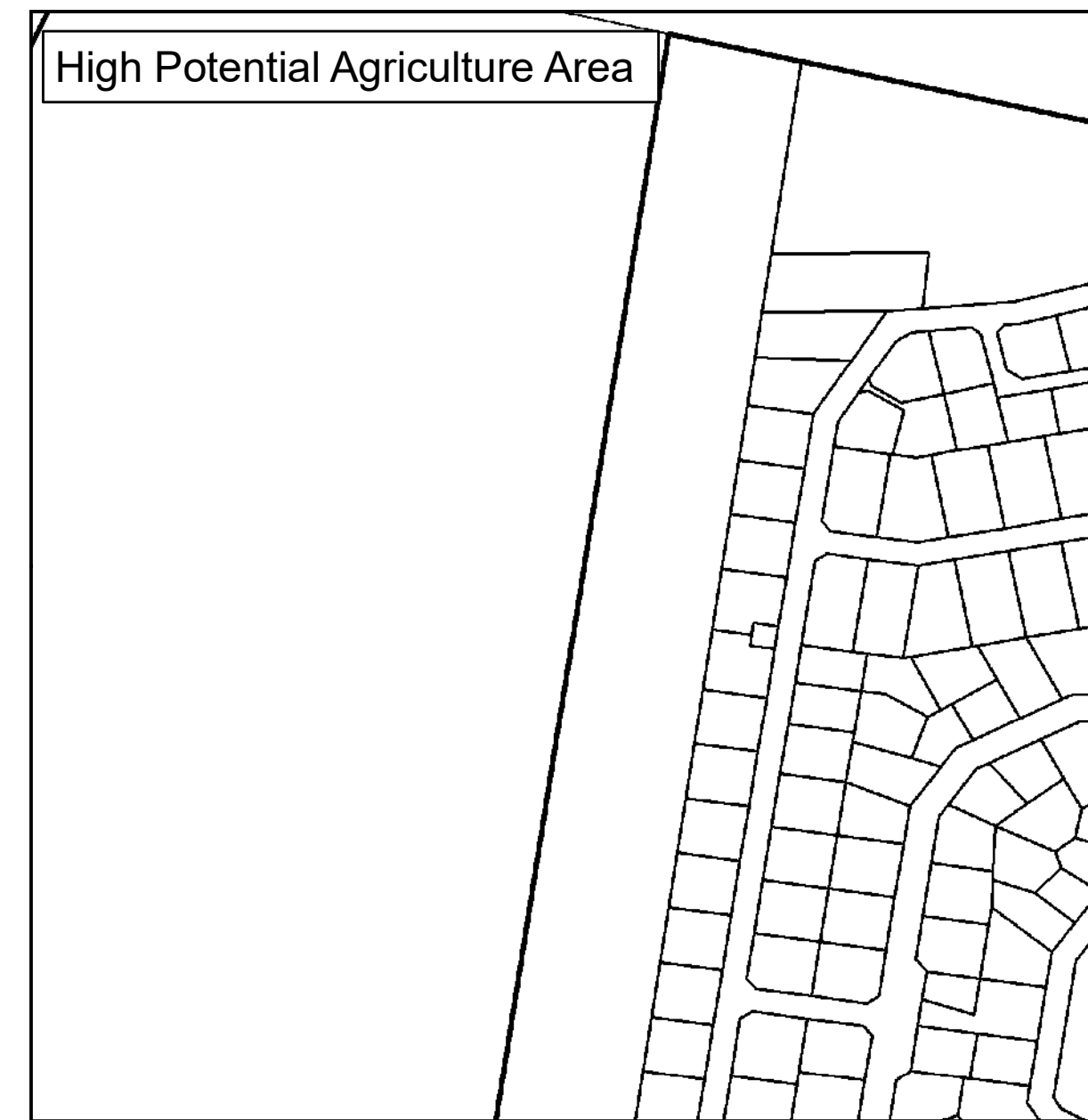
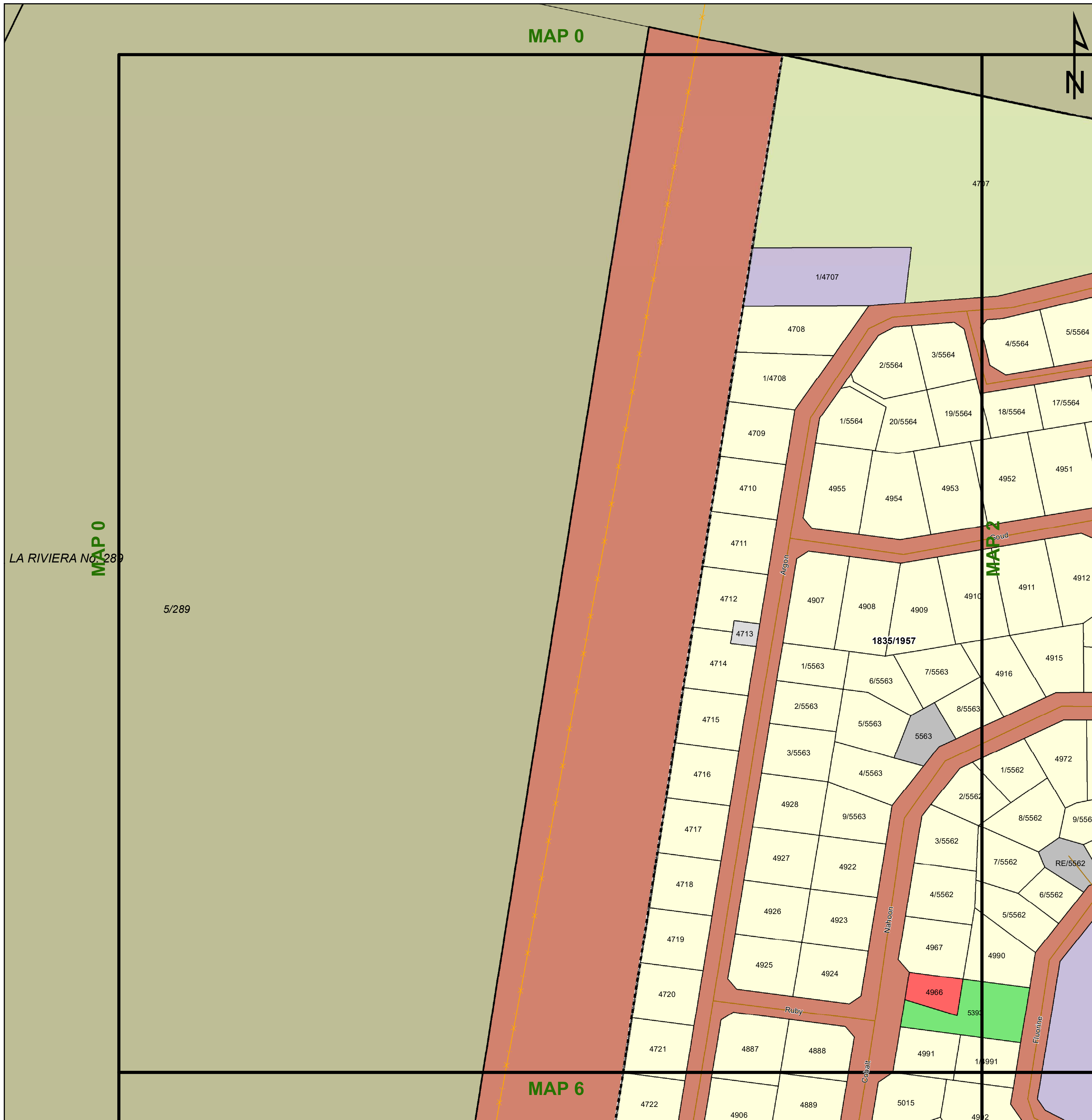
Heritage Site	Railway Lines	Rivers	General Plans	Farm Portion	Formal Protected Areas	High Potential Agriculture Area	Environmental Parameters	Ecological Support Area One
Cities/Towns	Eskom HV Lines	Secondary Road	Holding	Parent Farm	Nature Reserve	Settlements	Protected Area	Ecological Support Area Two
National Road	Main Road	Dams	Settlements	High Potential Agricultural Area	Critical Biodiversity Area One	Critical Biodiversity Area Two	Other Natural Areas	

Department: Agriculture, Land Reform and Rural Development
 Department: Agriculture, Land Reform and Rural Development
 REPUBLIC OF SOUTH AFRICA

MATJHABENG
Local Municipality

MVD Kalahari





VIRGINIA

Legend

Land Use Zoning

- Conservation
- Open Space I
- Open Space II
- Agricultural
- Smallholding
- Residential I
- Residential II
- General Residential
- Leisure Residential
- Resort
- Tourism
- Education
- Religious Purposes
- Institution
- Cemetery Use
- Municipal Purposes
- Government Purposes
- Municipal Townlands
- Special Use
- Business I
- Business II
- General Industrial
- Noxious Industry
- Extractive Industry
- Surface Infrastructure
- Roads & Streets
- Transportation Services



**agriculture, land reform
& rural development**
Department:
Agriculture, Land Reform and Rural Development
REPUBLIC OF SOUTH AFRICA

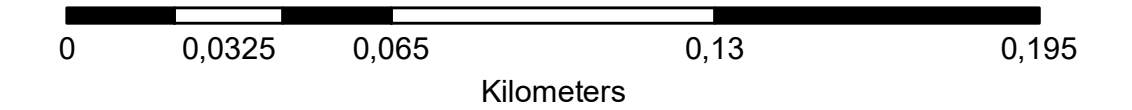


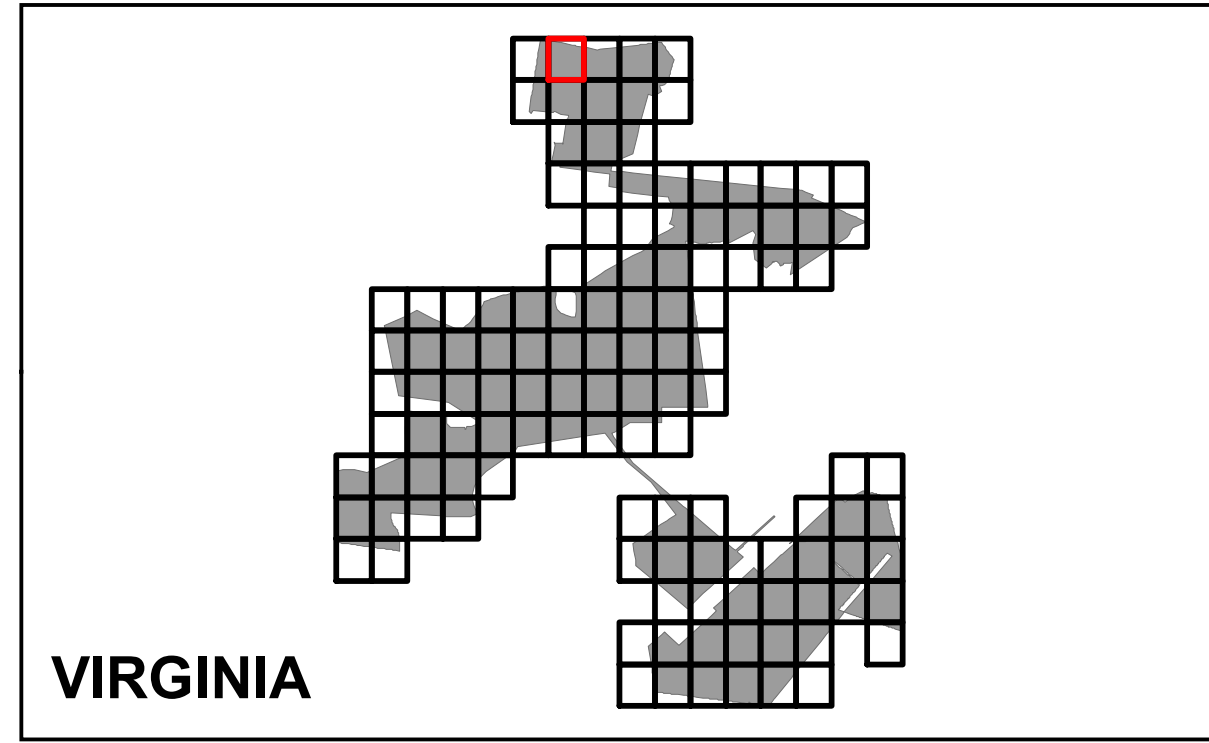
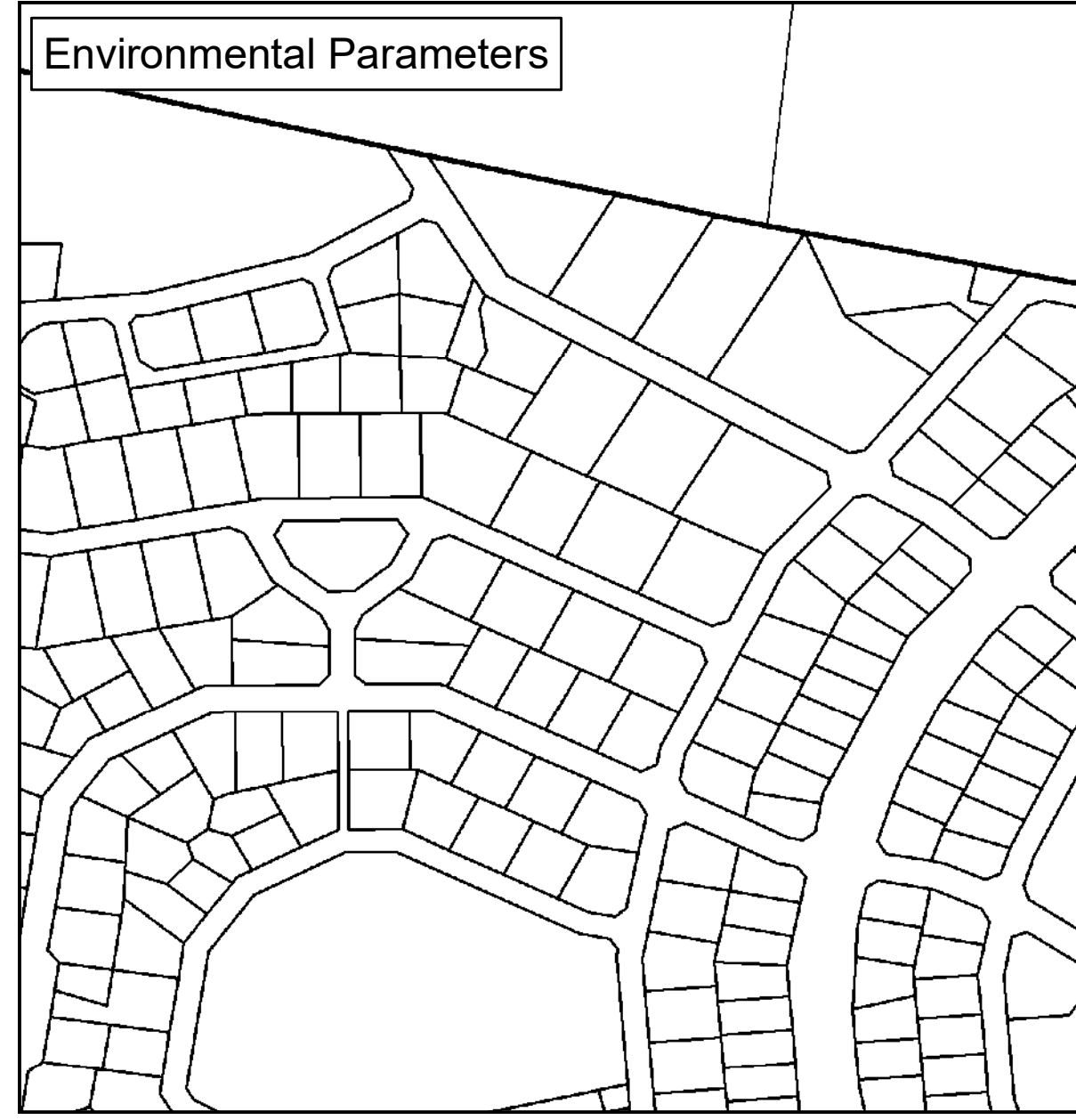
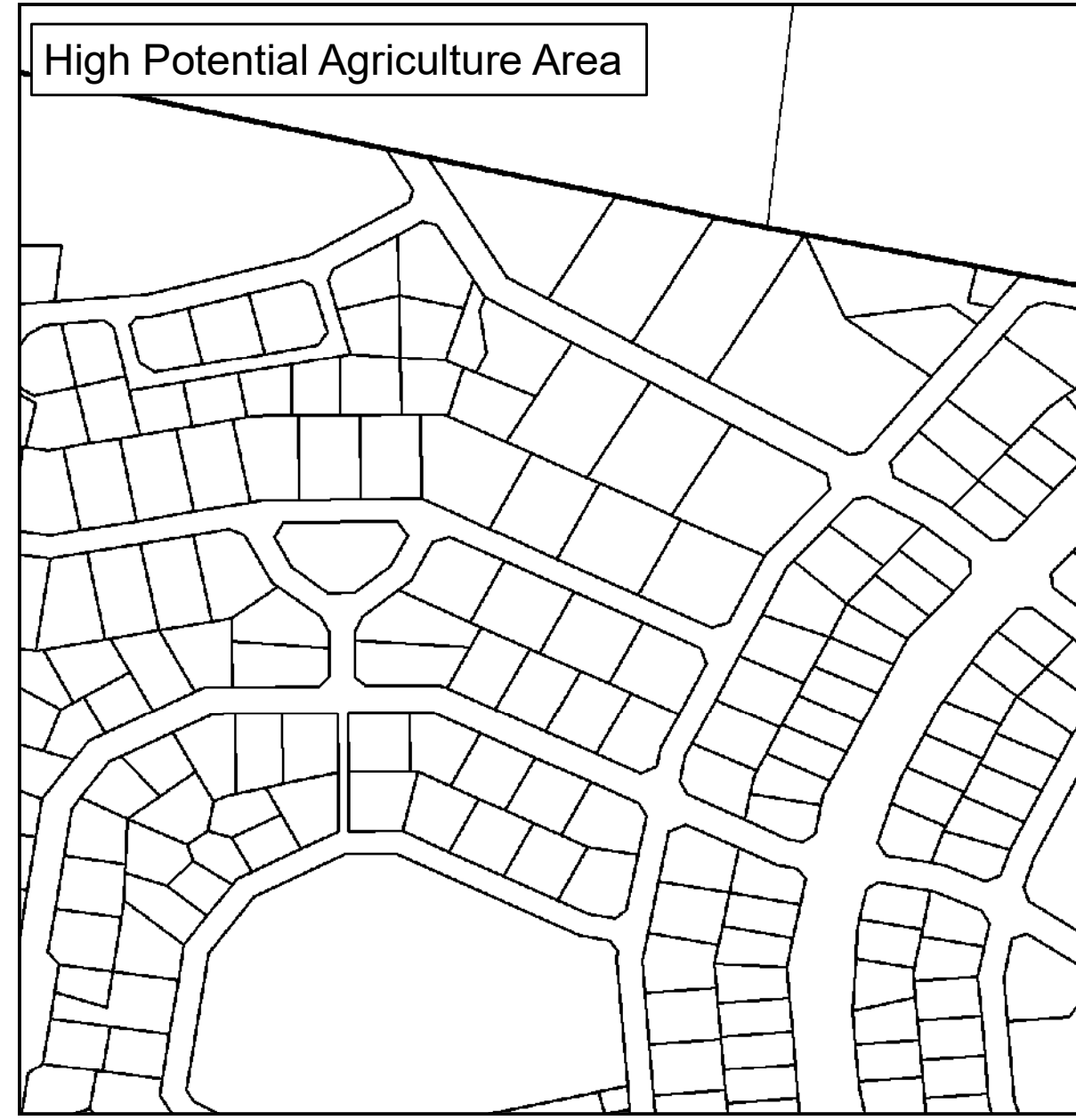
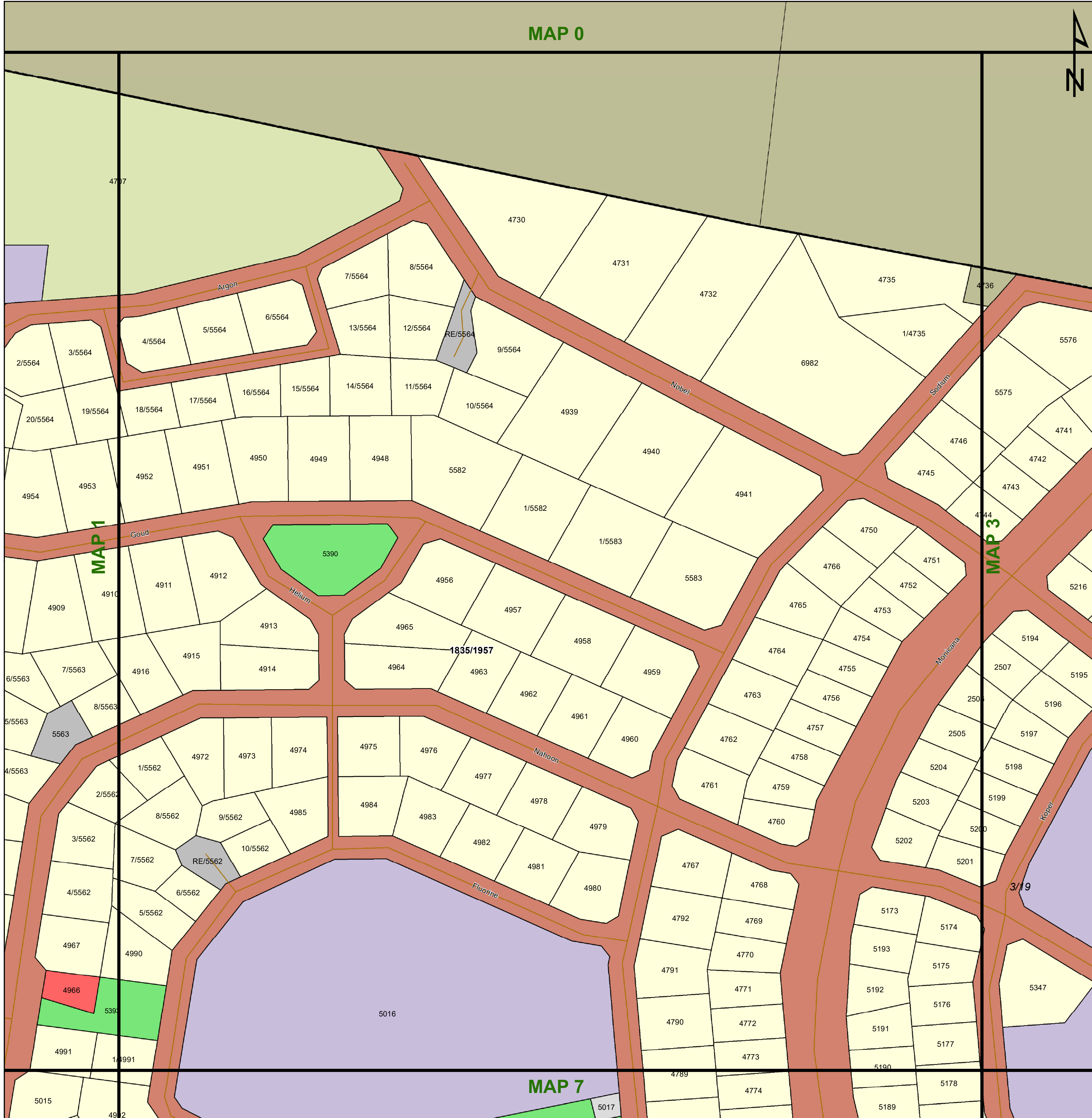
MATJHABENG
Local Municipality



MVD Kalahari

- Key:**
- Heritage Site
 - General Plans
 - Farm Portion
 - Formal Protected Areas
 - High Potential Agriculture Area
 - Environmental Parameters
 - Ecological Support Area One
 - Ecological Support Area Two
 - Other Natural Areas
 - Cities/Towns
 - Stand
 - Parent Farm
 - Nature Reserve
 - Cadastral
 - Protected Area
 - Critical Biodiversity Area One
 - Critical Biodiversity Area Two
 - Holding
 - Dams
 - High Potential Agricultural Area





Legend

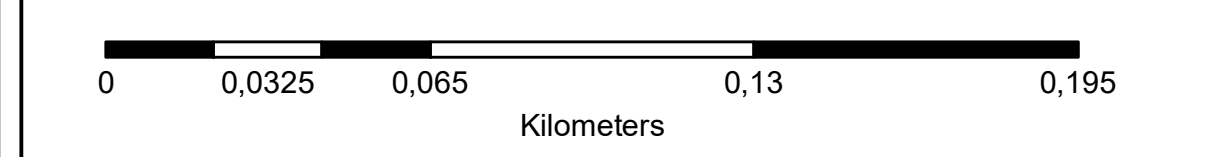
Land Use Zoning

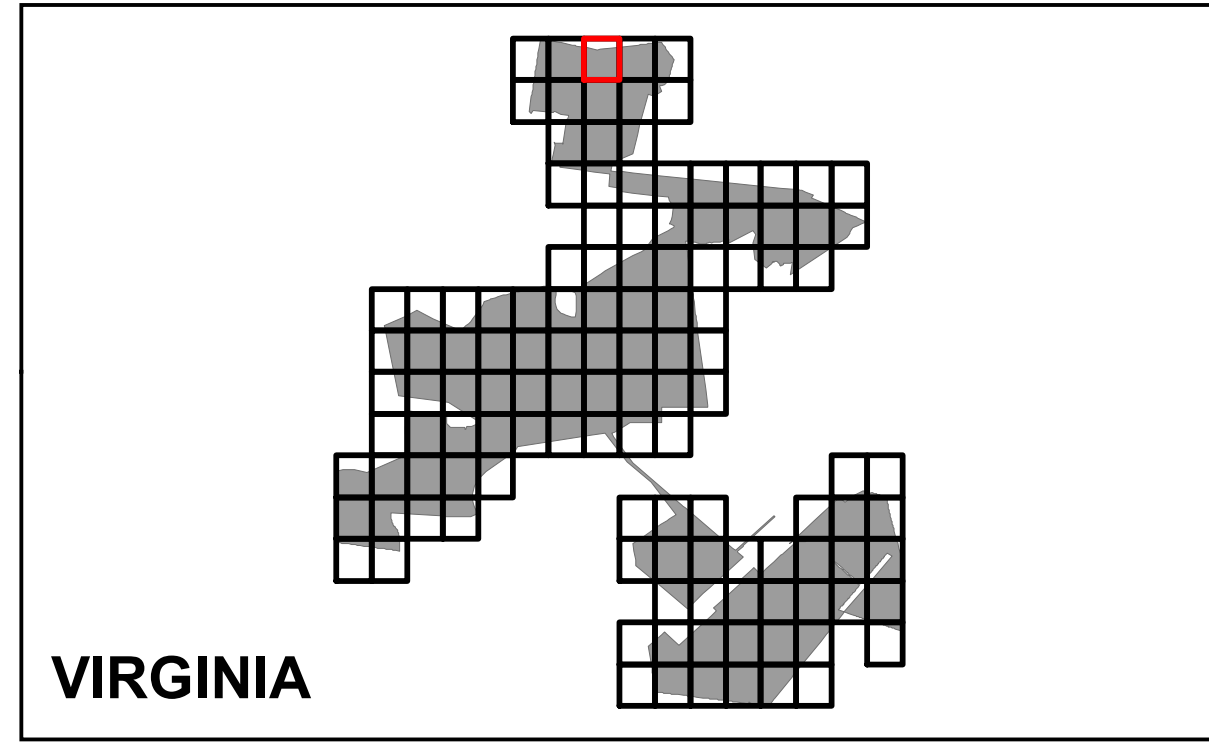

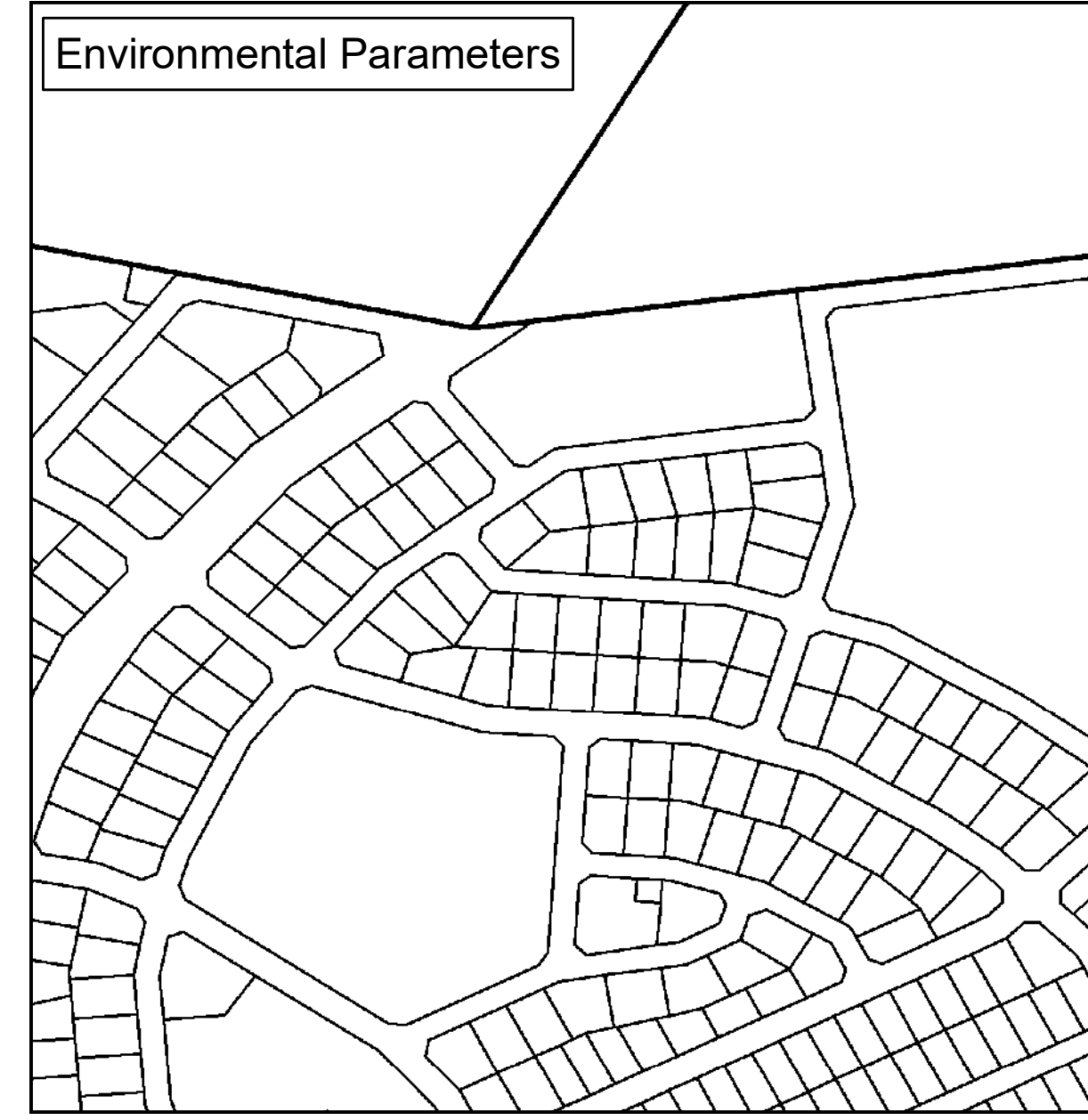
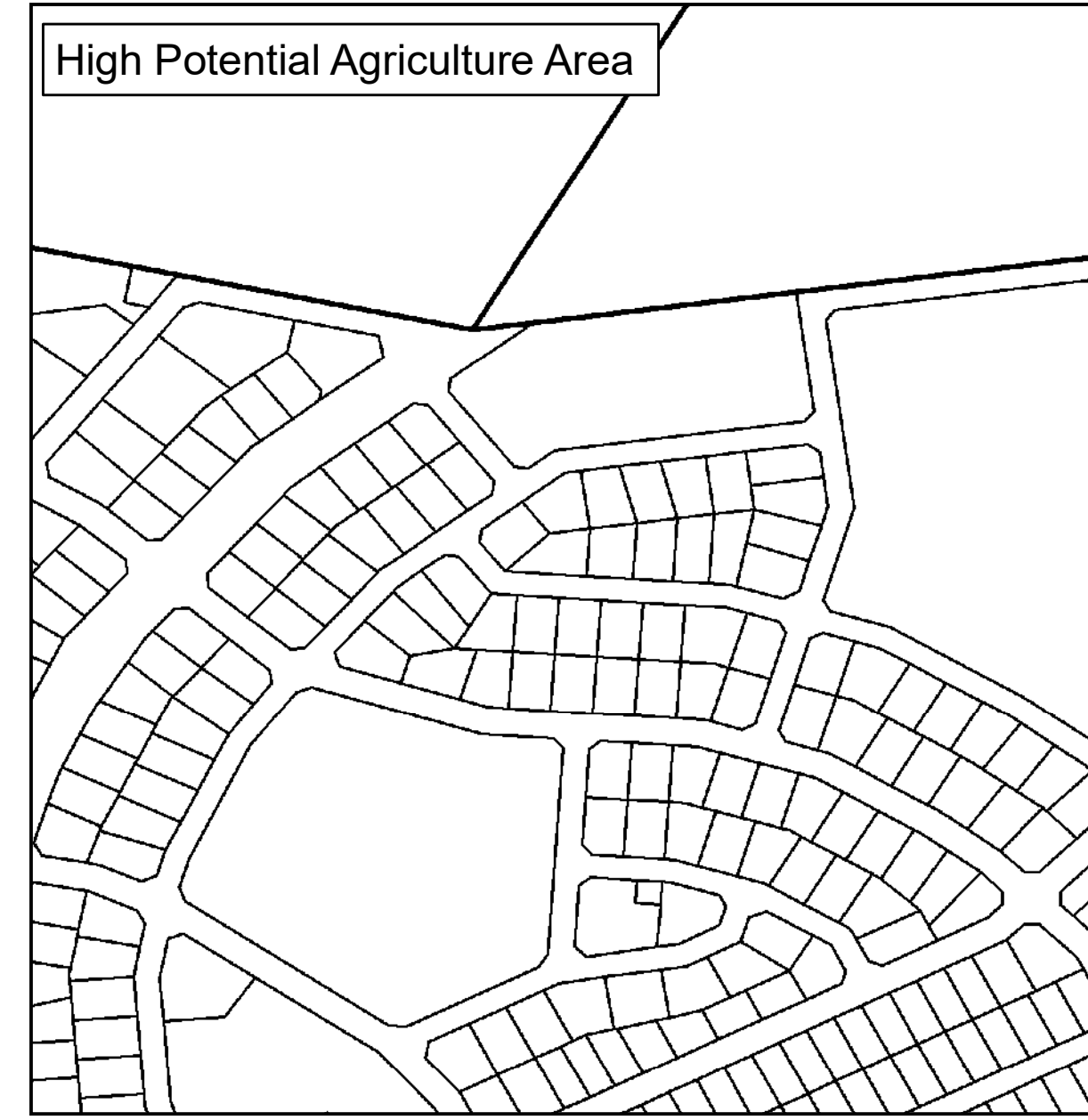
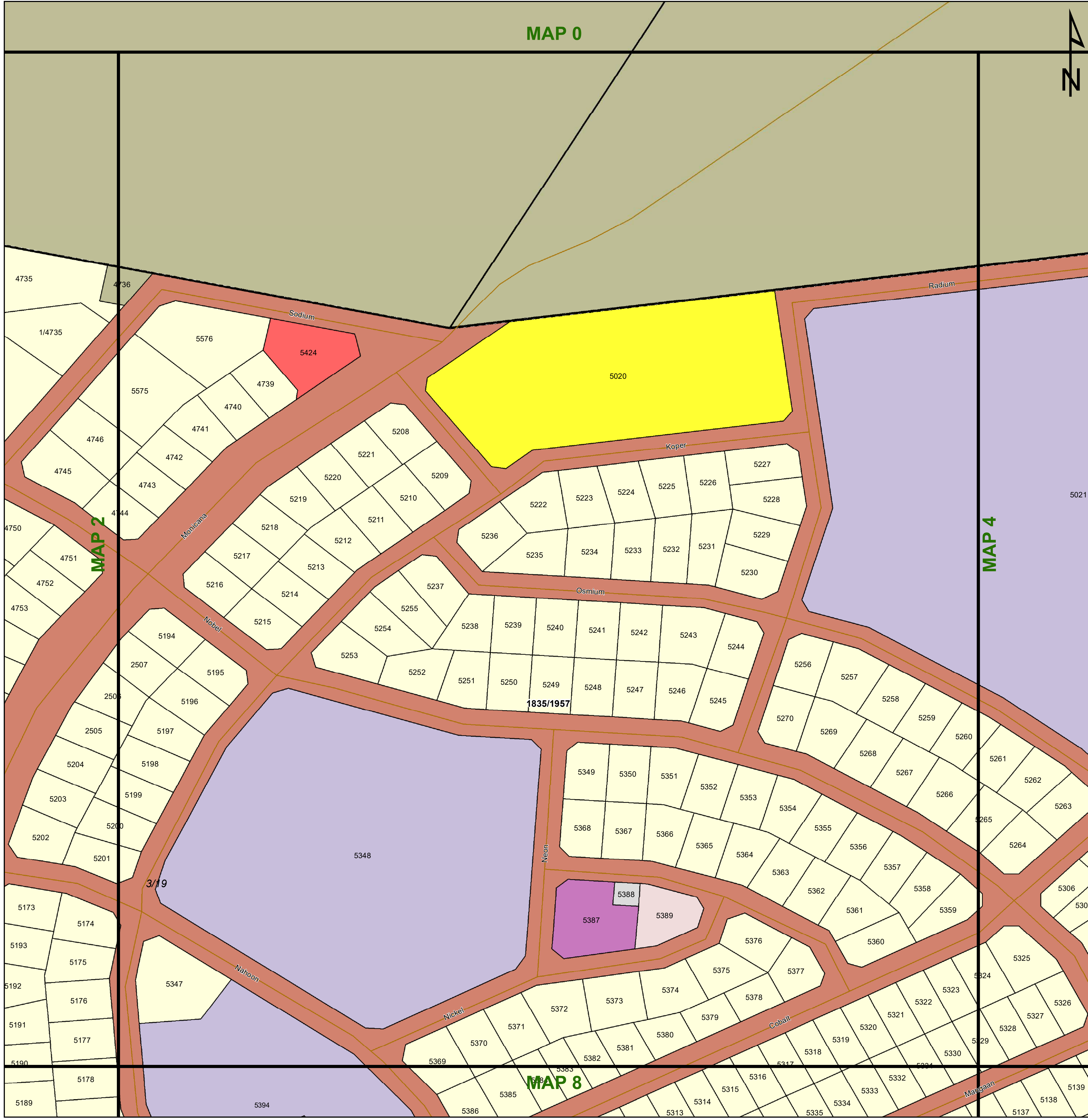
- Conservation
- Open Space I
- Open Space II
- Agricultural
- Smallholding
- Residential I
- Residential II
- General Residential
- Leisure Residential
- Resort
- Tourism
- Education
- Religious Purposes
- Institution
- Cemetery Use
- Municipal Purposes
- Government Purposes
- Municipal Townlands
- Special Use
- Business I
- Business II
- General Industrial
- Noxious Industry
- Extractive Industry
- Surface Infrastructure
- Roads & Streets
- Transportation Services



Key:

Heritage Site	Railway Lines	Rivers	General Plans	Farm Portion	Formal Protected Areas	High Potential Agriculture Area	Ecological Support Area One
Cities/Towns	Eskom HV Lines	Secondary Road	Stand	Parent Farm	Nature Reserve	High Potential Agricultural Area	Ecological Support Area Two
20m Contours	National Road	Main Road	Holding	Dams	Environmental Parameters	Protected Area	Other Natural Areas
					Critical Biodiversity Area One	Critical Biodiversity Area Two	





Legend

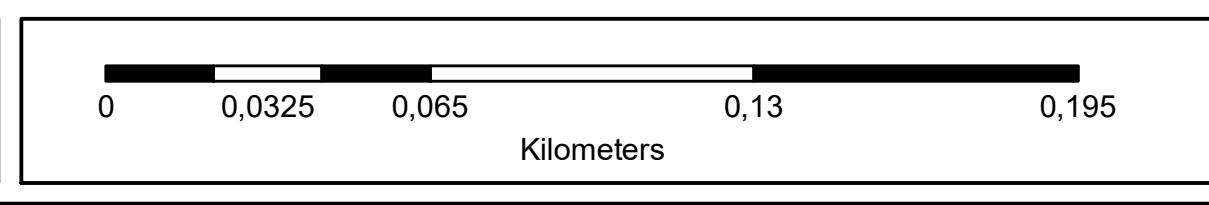
Land Use Zoning

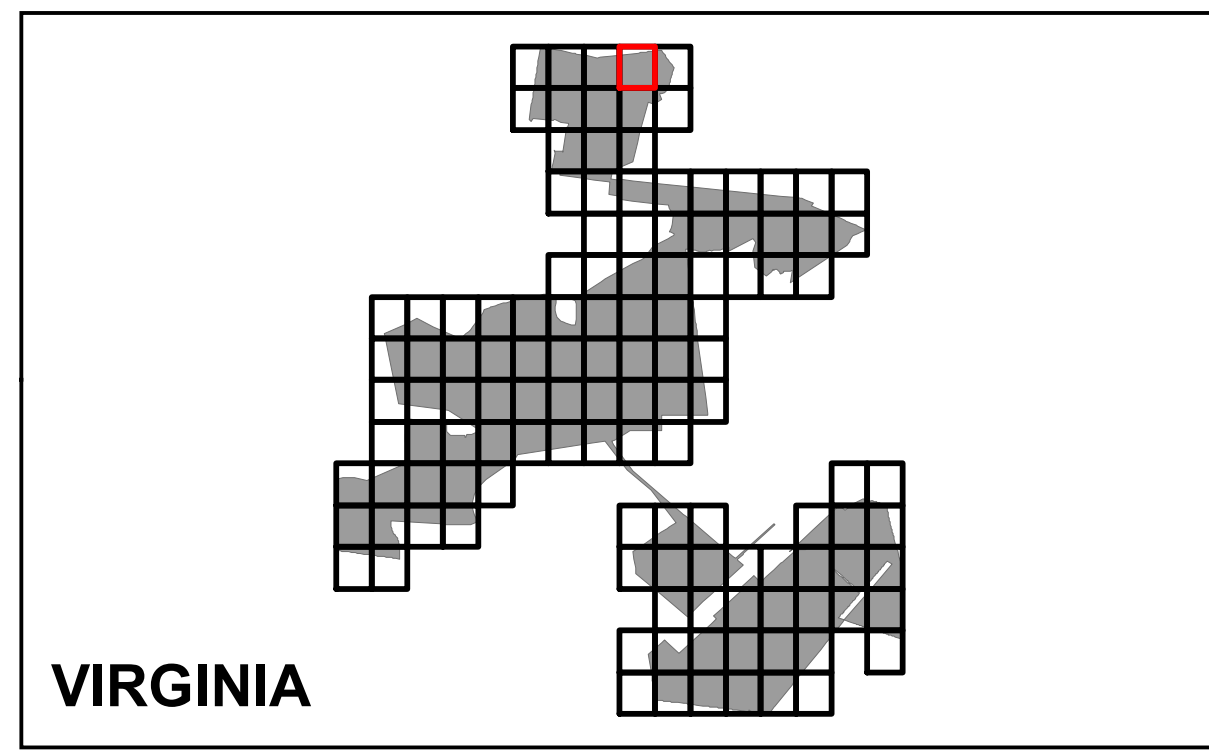
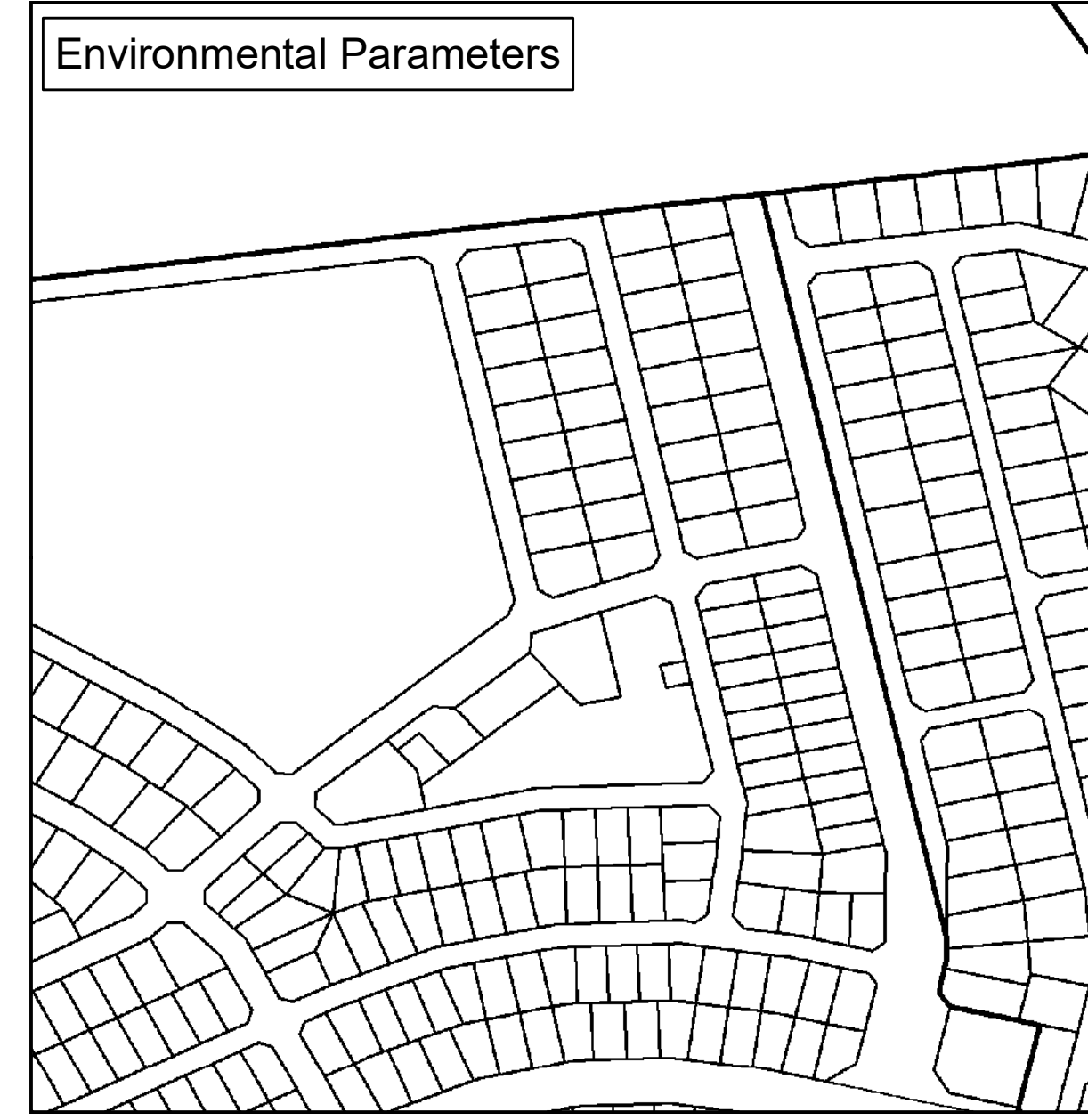
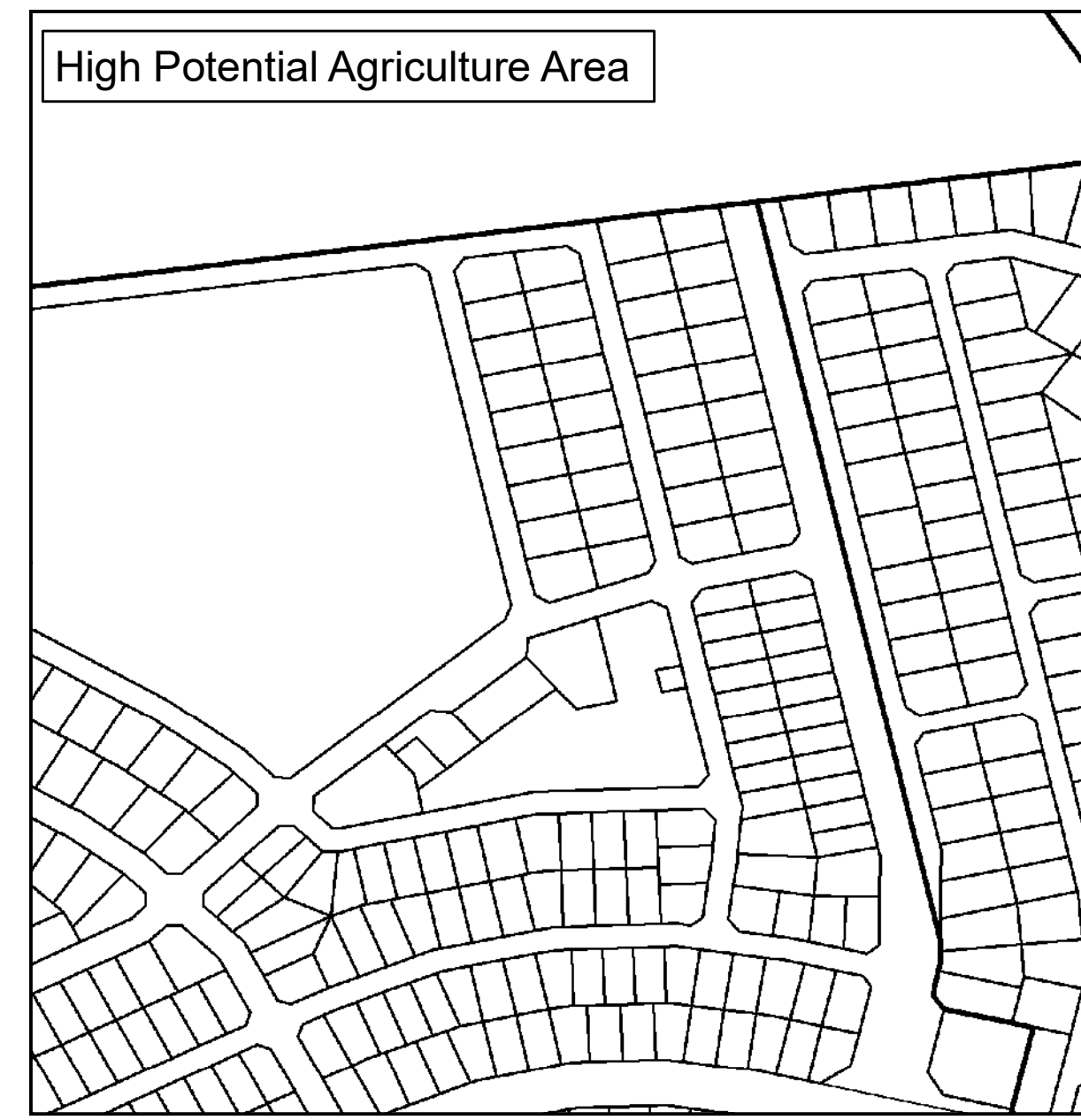
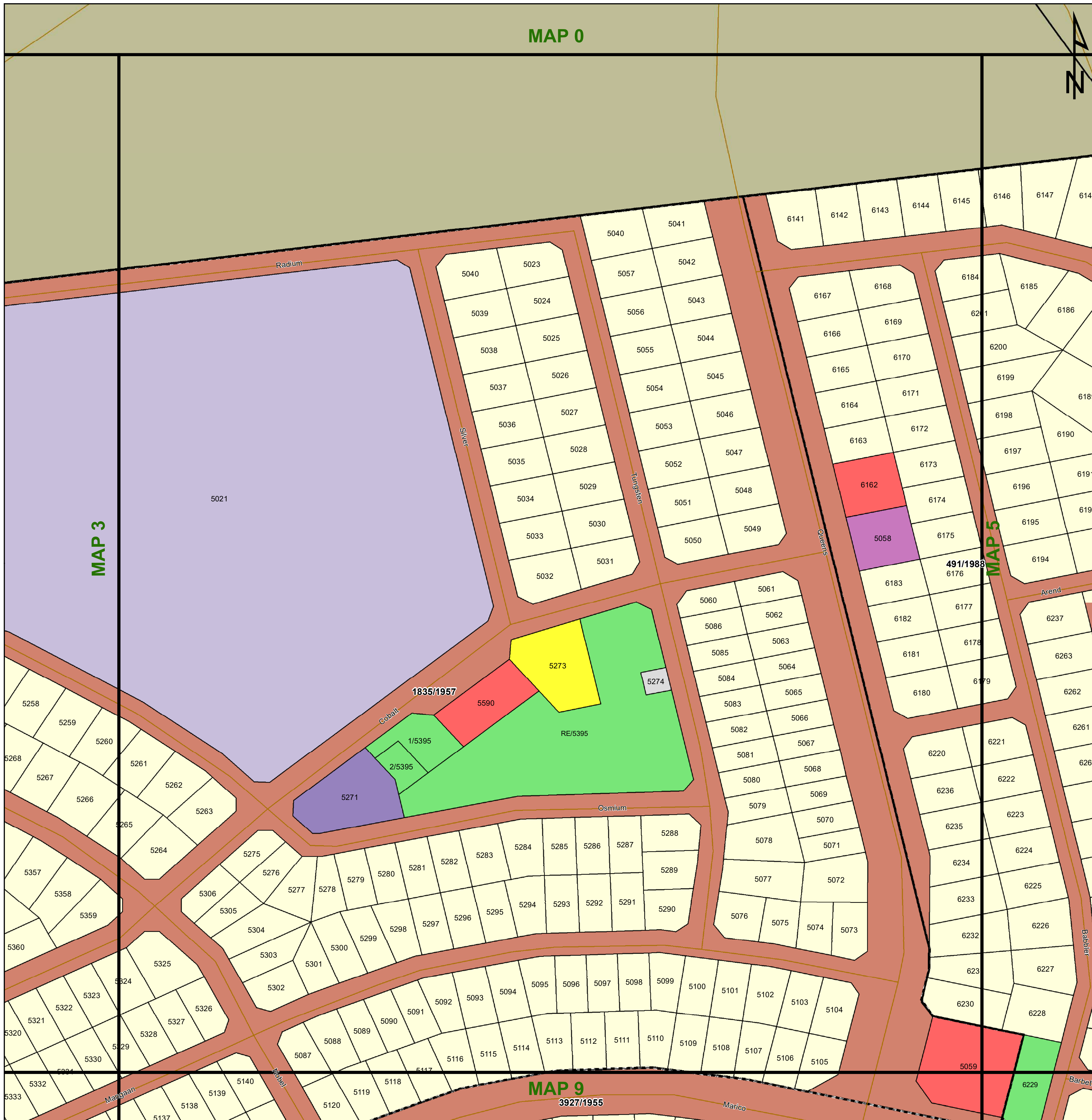
- Conservation
- Open Space I
- Open Space II
- Agricultural
- Smallholding
- Residential I
- Residential II
- General Residential
- Leisure Residential
- Resort
- Tourism
- Education
- Religious Purposes
- Institution
- Cemetery Use
- Municipal Purposes
- Government Purposes
- Municipal Townlands
- Special Use
- Business I
- Business II
- General Industrial
- Noxious Industry
- Extractive Industry
- Surface Infrastructure
- Roads & Streets
- Transportation Services



Key:

Heritage Site	Railway Lines	Rivers	General Plans	Farm Portion	Formal Protected Areas	High Potential Agriculture Area	Environmental Parameters	Ecological Support Area One
Cities/Towns	Eskom HV Lines	Secondary Road	Stand	Parent Farm	Nature Reserve	High Potential Agricultural Area	Protected Area	Ecological Support Area Two
20m Contours	National Road	Main Road	Holding	Dams	Critical Biodiversity Area One	Critical Biodiversity Area Two	Other Natural Areas	





Legend

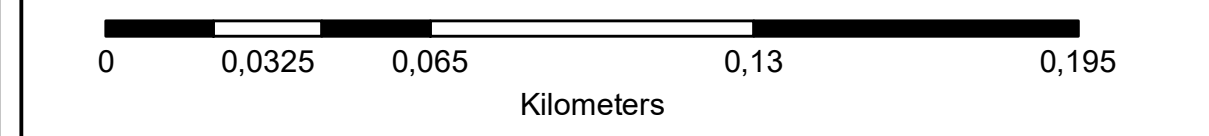
Land Use Zoning

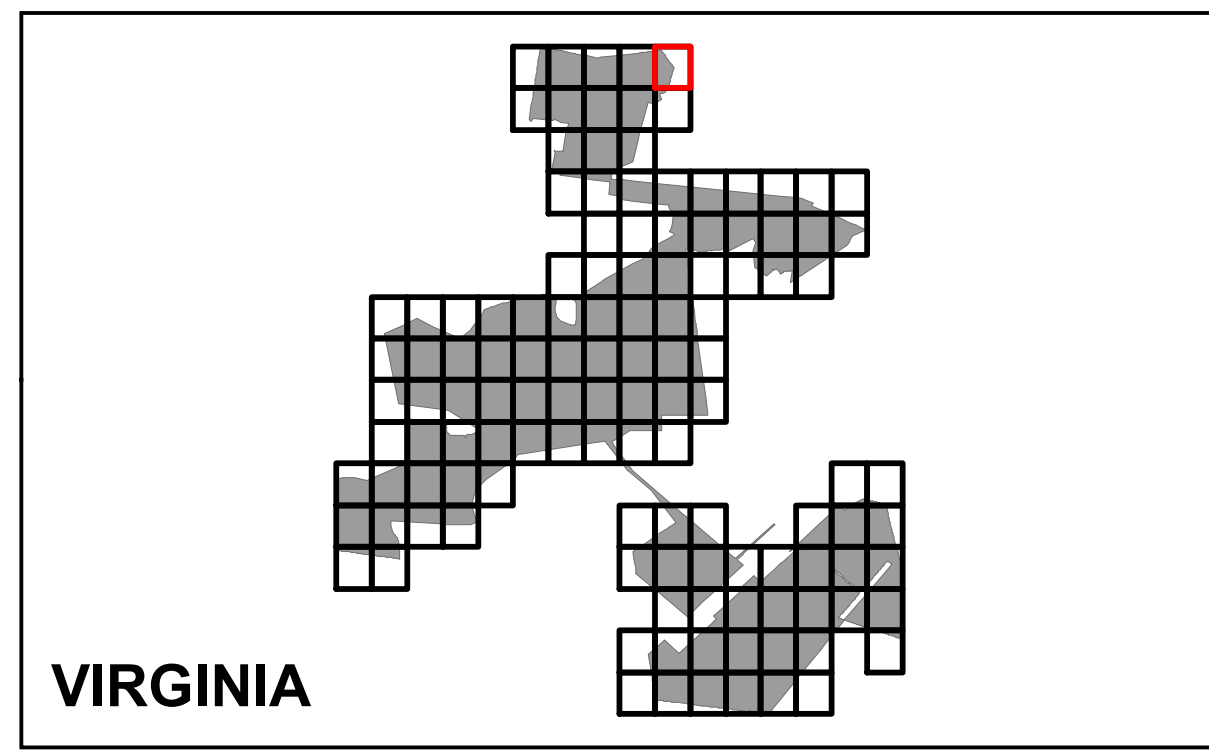
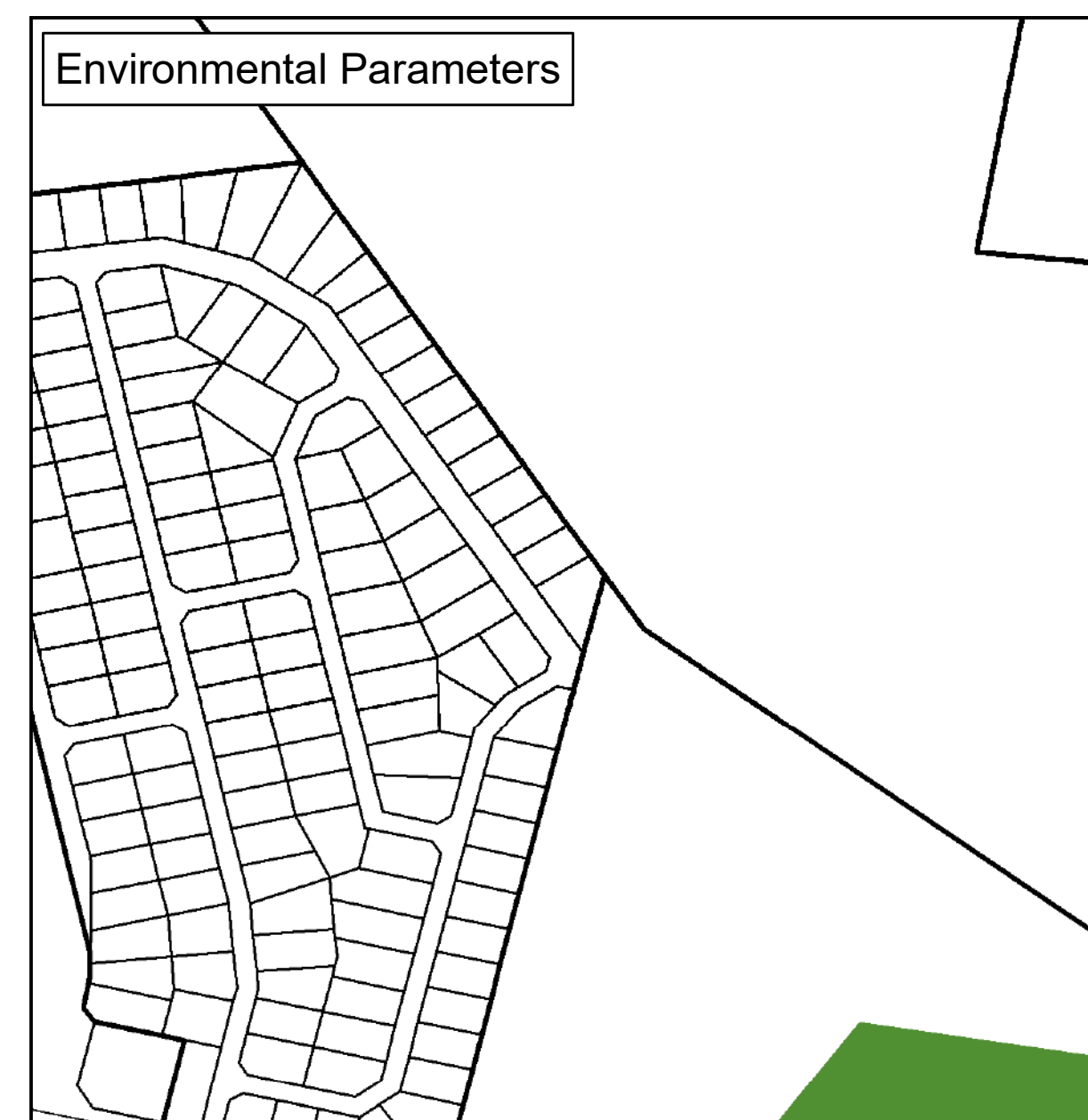
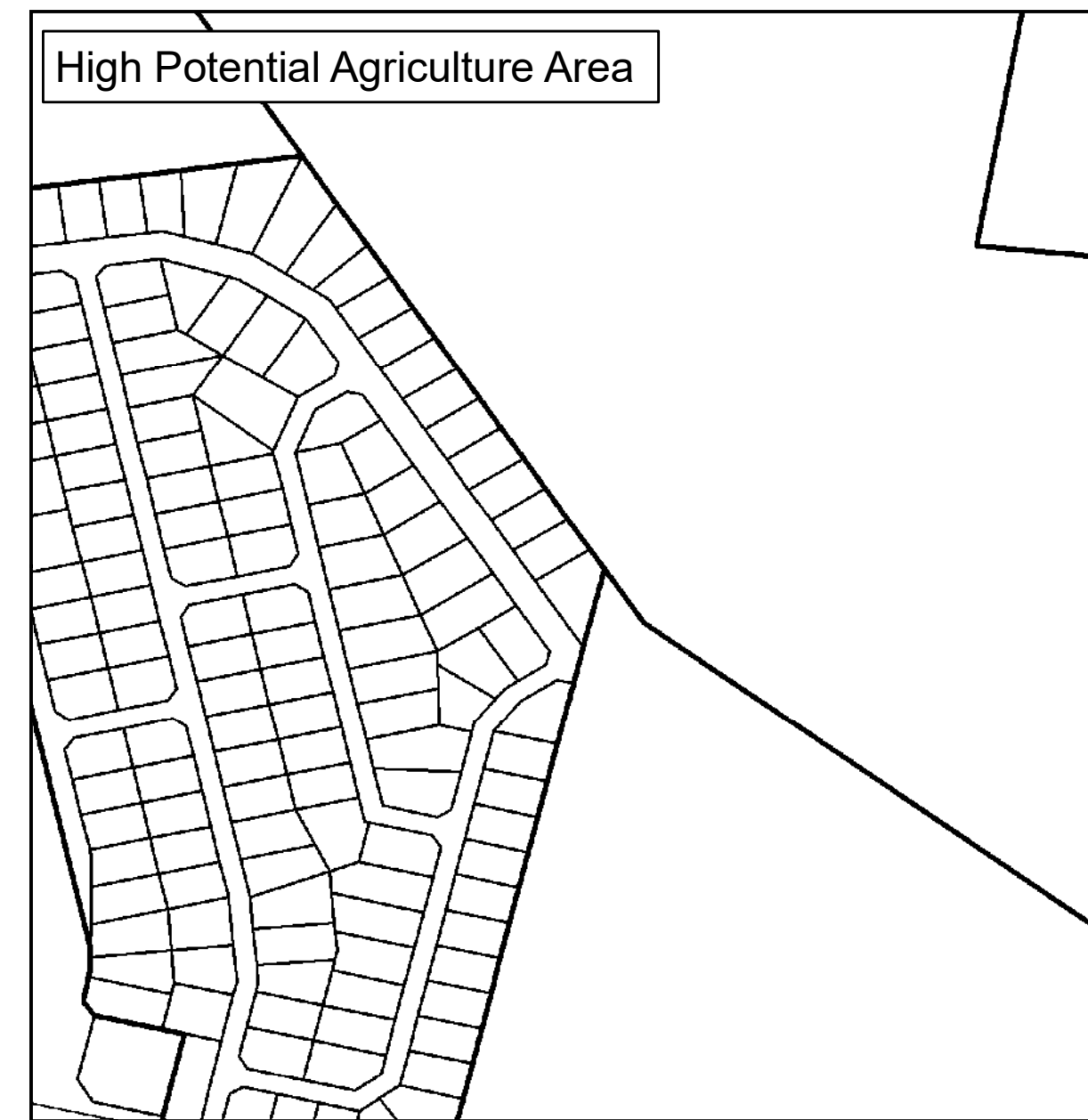
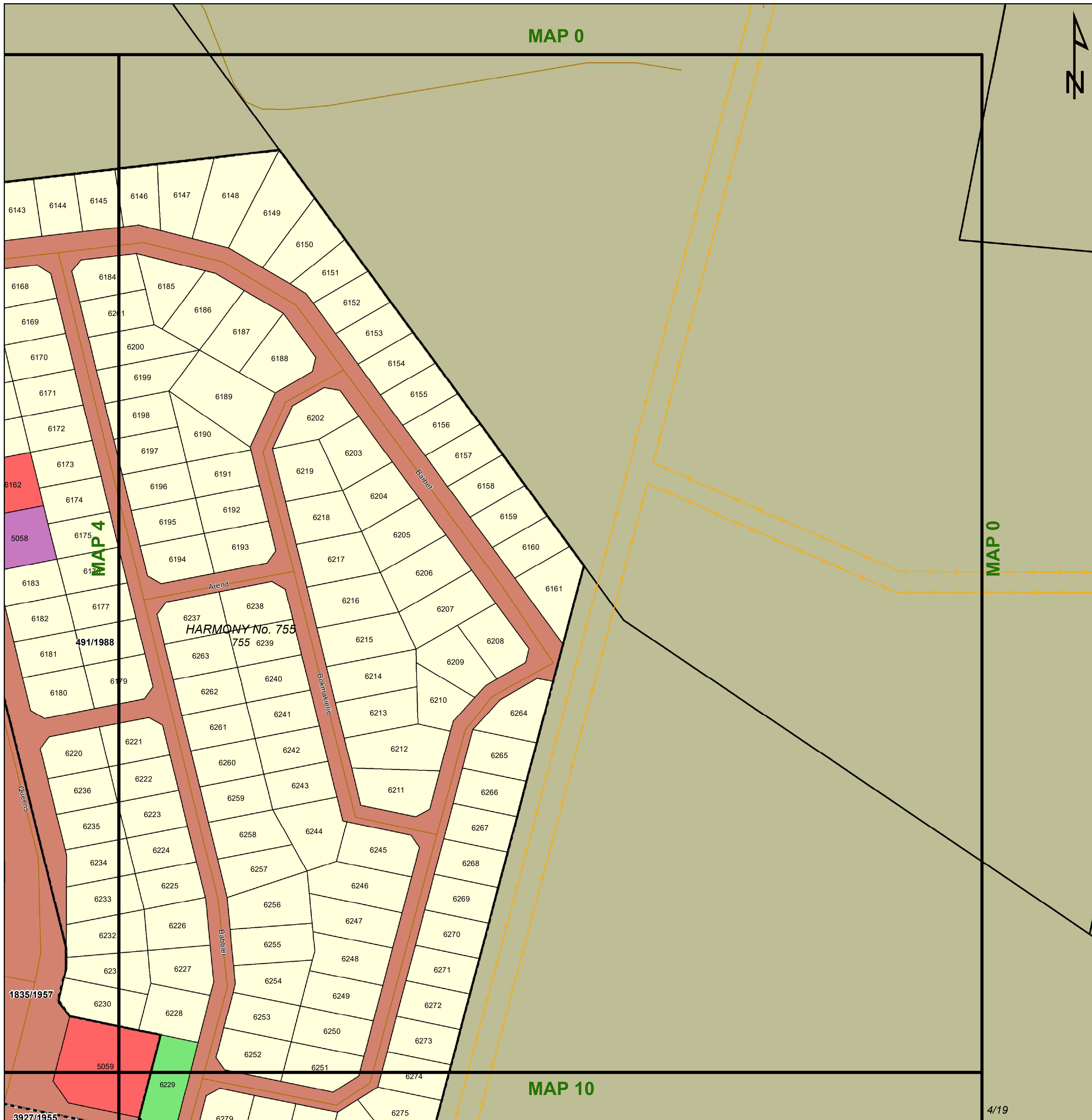
- Conservation
- Open Space I
- Open Space II
- Agricultural
- Smallholding
- Residential I
- Residential II
- General Residential
- Leisure Residential
- Resort
- Tourism
- Education
- Religious Purposes
- Institution
- Cemetery Use
- Municipal Purposes
- Government Purposes
- Municipal Townlands
- Special Use
- Business I
- Business II
- General Industrial
- Noxious Industry
- Extractive Industry
- Surface Infrastructure
- Roads & Streets
- Transportation Services



Key:

Heritage Site	Railway Lines	Rivers	General Plans	Farm Portion	Formal Protected Areas	High Potential Agriculture Area	Environmental Parameters	Ecological Support Area One
Cities/Towns	Eskom HV Lines	Secondary Road	Stand	Parent Farm	Nature Reserve	High Potential Agricultural Area	Protected Area	Ecological Support Area Two
20m Contours	Main Road	National Road	Holding	Dams	Critical Biodiversity Area One	Critical Biodiversity Area Two	Other Natural Areas	





Legend

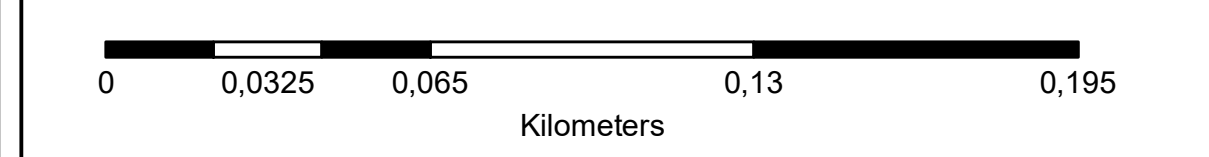
Land Use Zoning

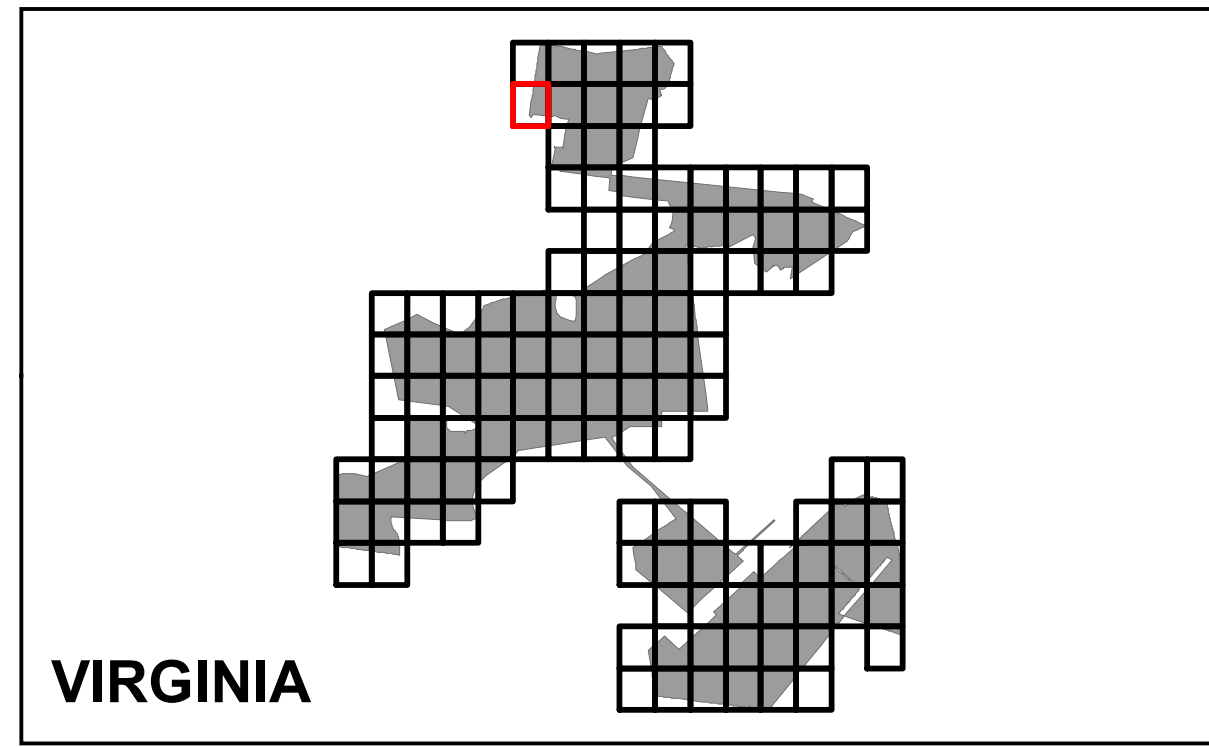

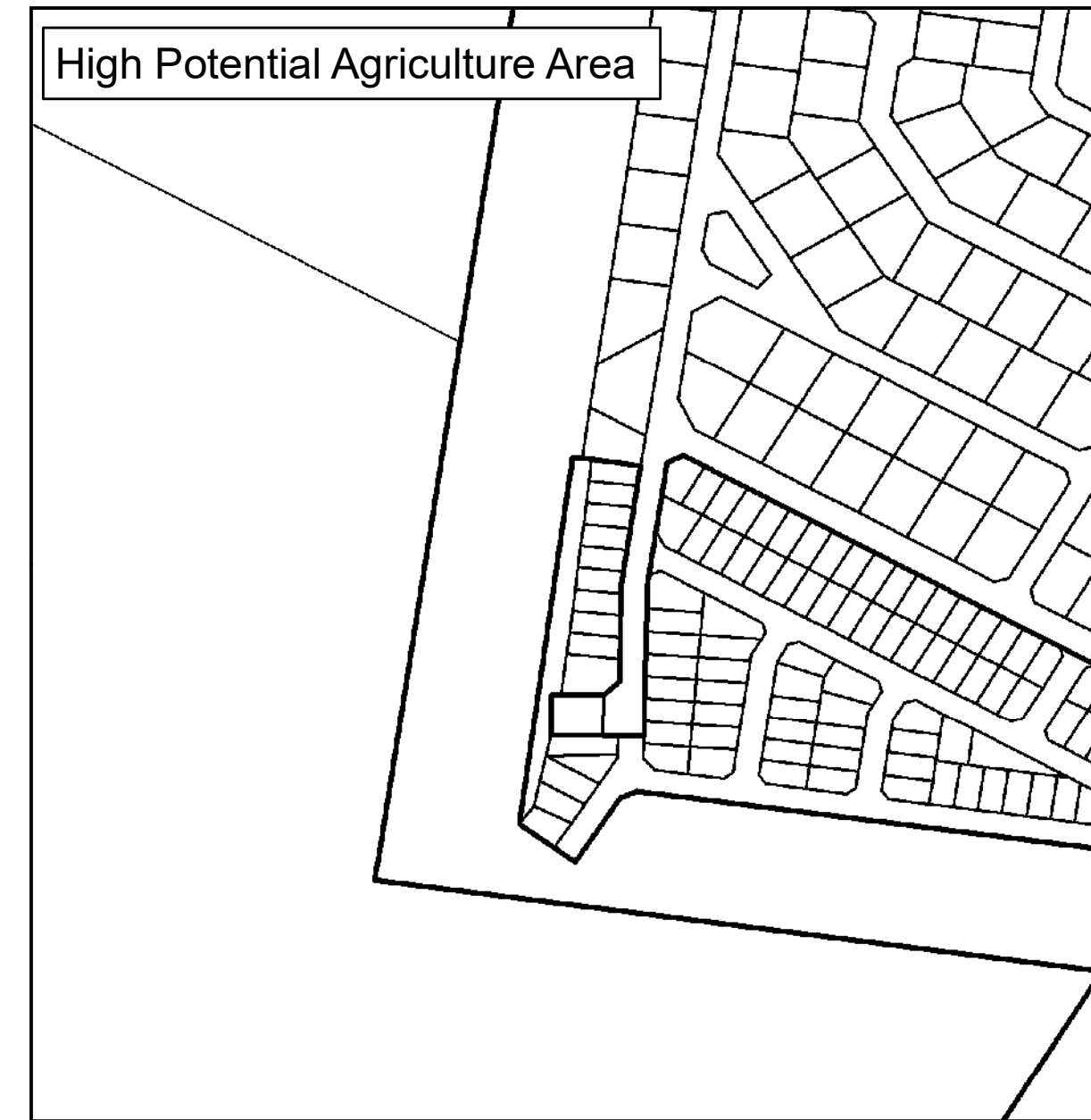
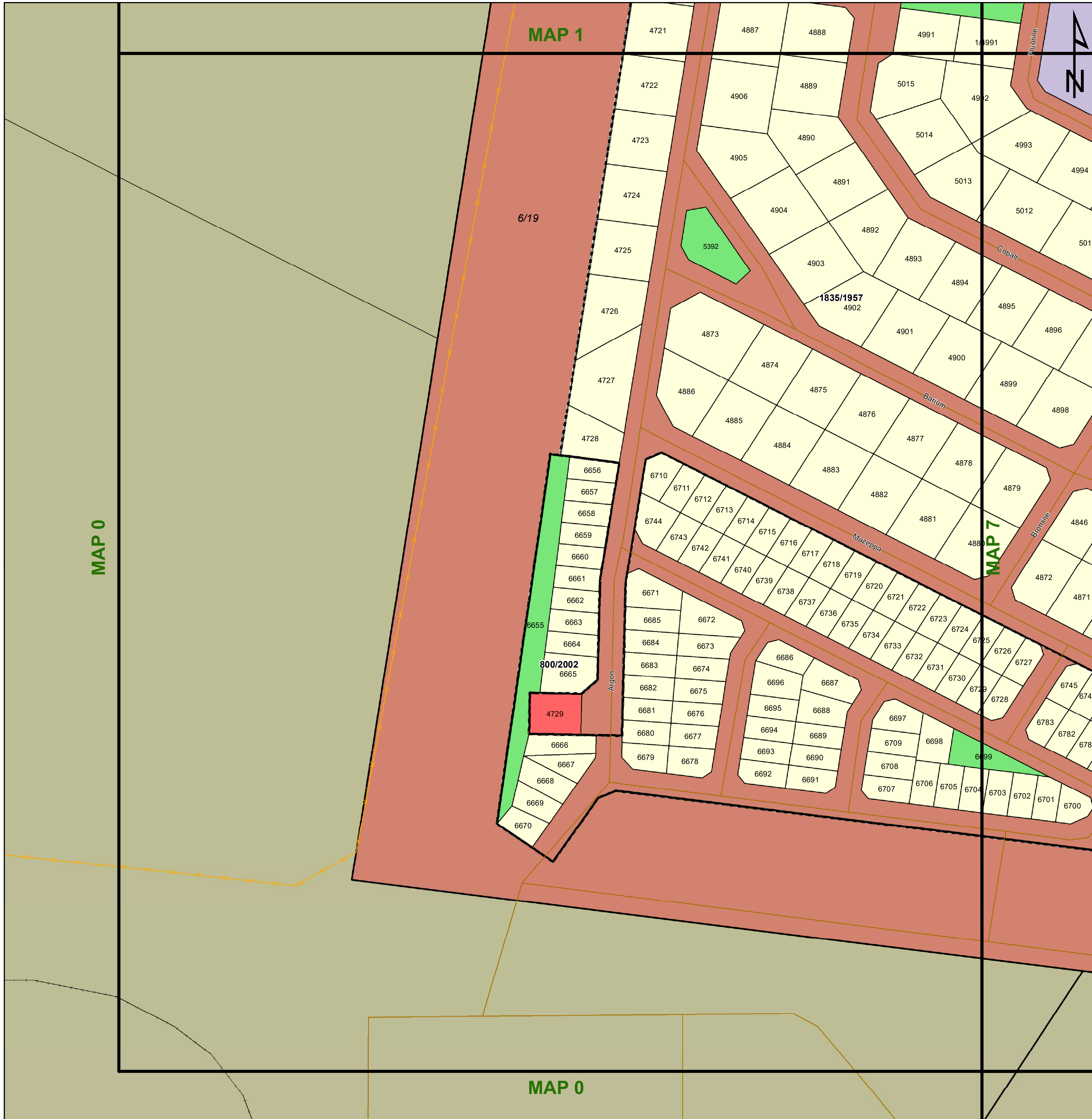
- Conservation
- Open Space I
- Open Space II
- Agricultural
- Smallholding
- Residential I
- Residential II
- General Residential
- Leisure Residential
- Resort
- Tourism
- Education
- Religious Purposes
- Institution
- Cemetery Use
- Municipal Purposes
- Government Purposes
- Municipal Townlands
- Special Use
- Business I
- Business II
- General Industrial
- Noxious Industry
- Extractive Industry
- Surface Infrastructure
- Roads & Streets
- Transportation Services



Key:

- Heritage Site
- Cities/Towns
- Railway Lines
- Eskom HV Lines
- Rivers
- Secondary Road
- Main Road
- National Road
- General Plans
- Stand
- Holding
- Farm Portion
- Parent Farm
- Dams
- Formal Protected Areas
- Nature Reserve
- High Potential Agriculture Area
- High Potential Agricultural Area
- Environmental Parameters
- Protected Area
- Critical Biodiversity Area One
- Critical Biodiversity Area Two
- Ecological Support Area One
- Ecological Support Area Two
- Other Natural Areas





Legend

Land Use Zoning

- Conservation
- Open Space I
- Open Space II
- Agricultural
- Smallholding
- Residential I
- Residential II
- General Residential
- Leisure Residential
- Resort
- Tourism
- Education
- Religious Purposes
- Institution
- Cemetery Use
- Municipal Purposes
- Government Purposes
- Municipal Townlands
- Special Use
- Business I
- Business II
- General Industrial
- Noxious Industry
- Extractive Industry
- Surface Infrastructure
- Roads & Streets
- Transportation Services

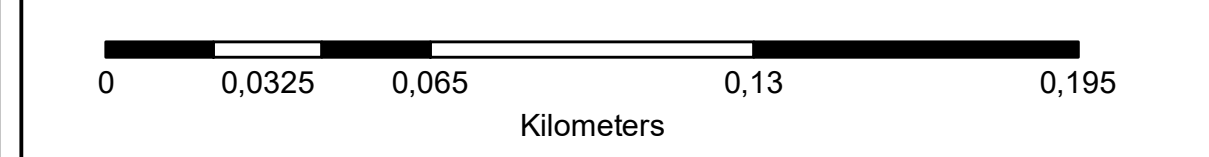
agriculture, land reform & rural development
Department: Agriculture, Land Reform and Rural Development
REPUBLIC OF SOUTH AFRICA

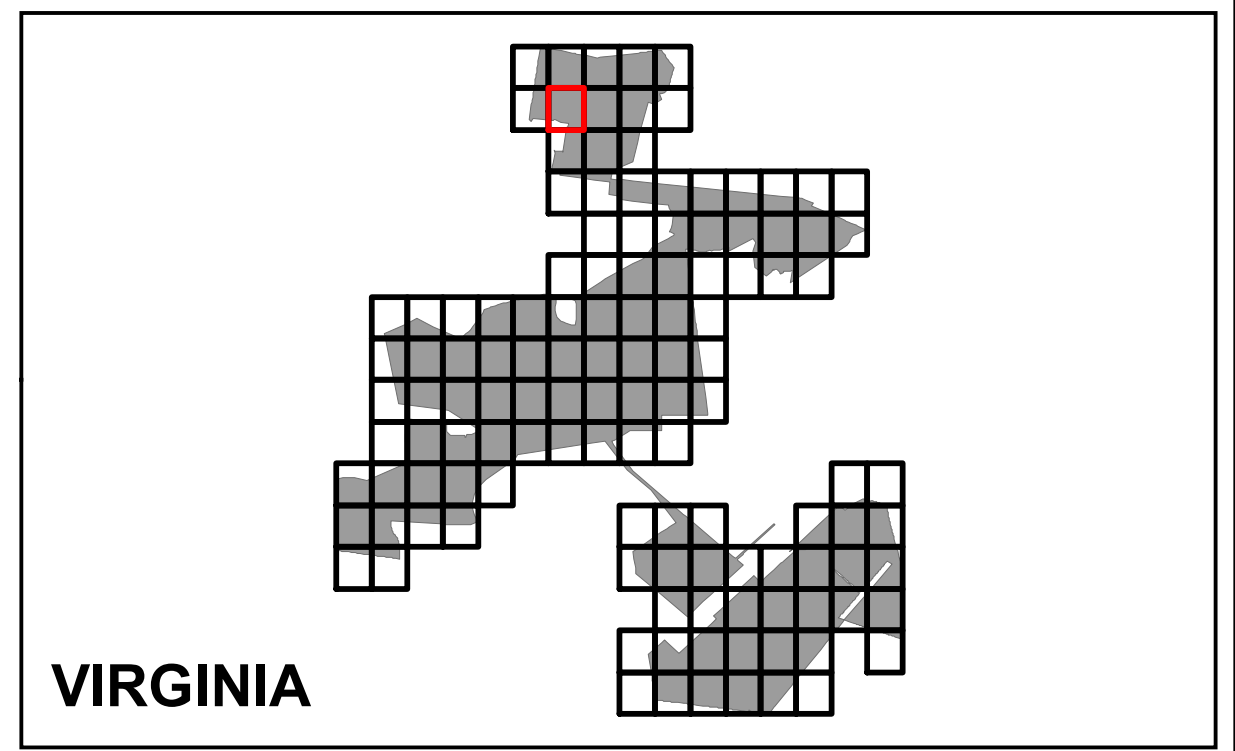

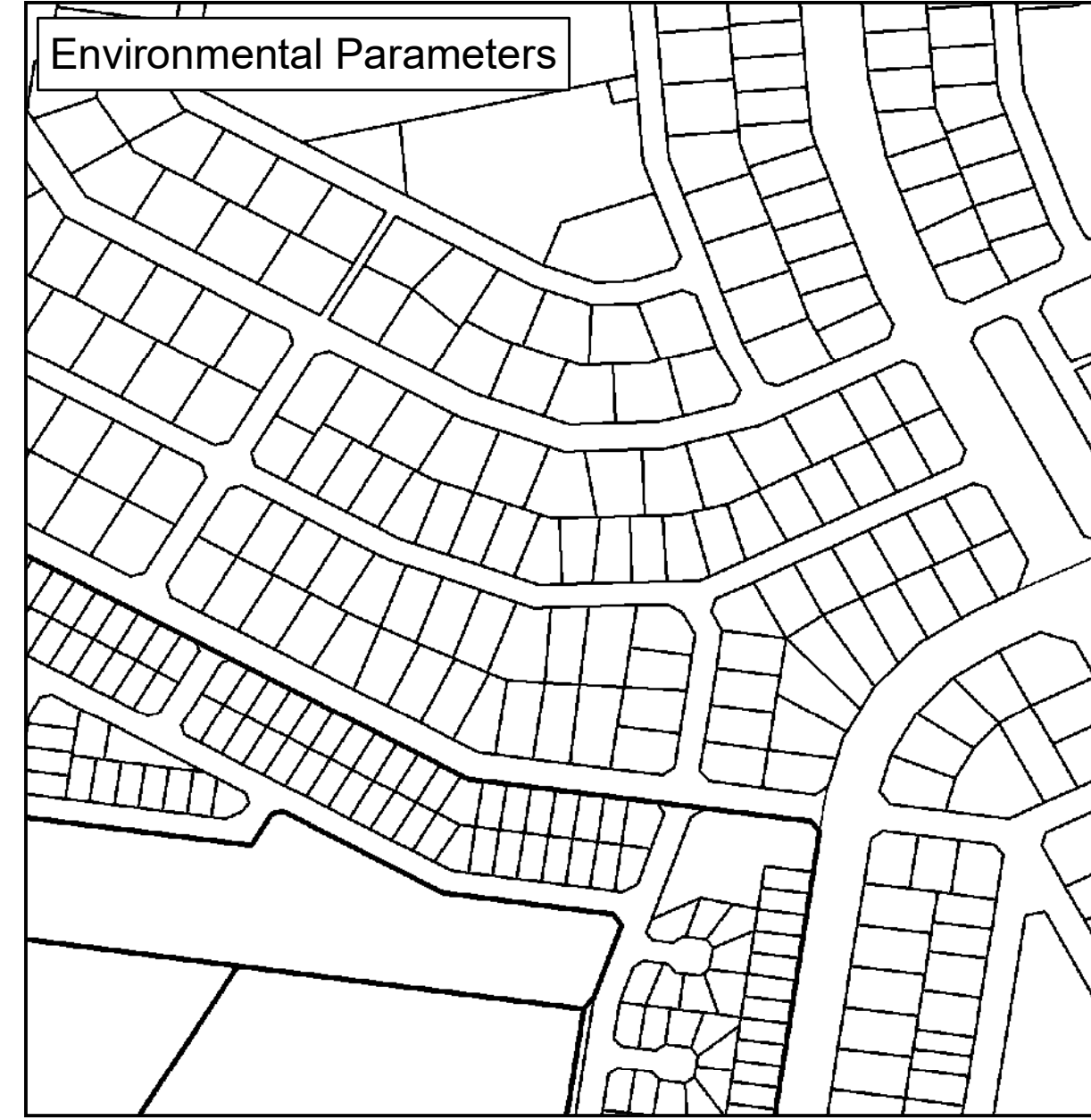
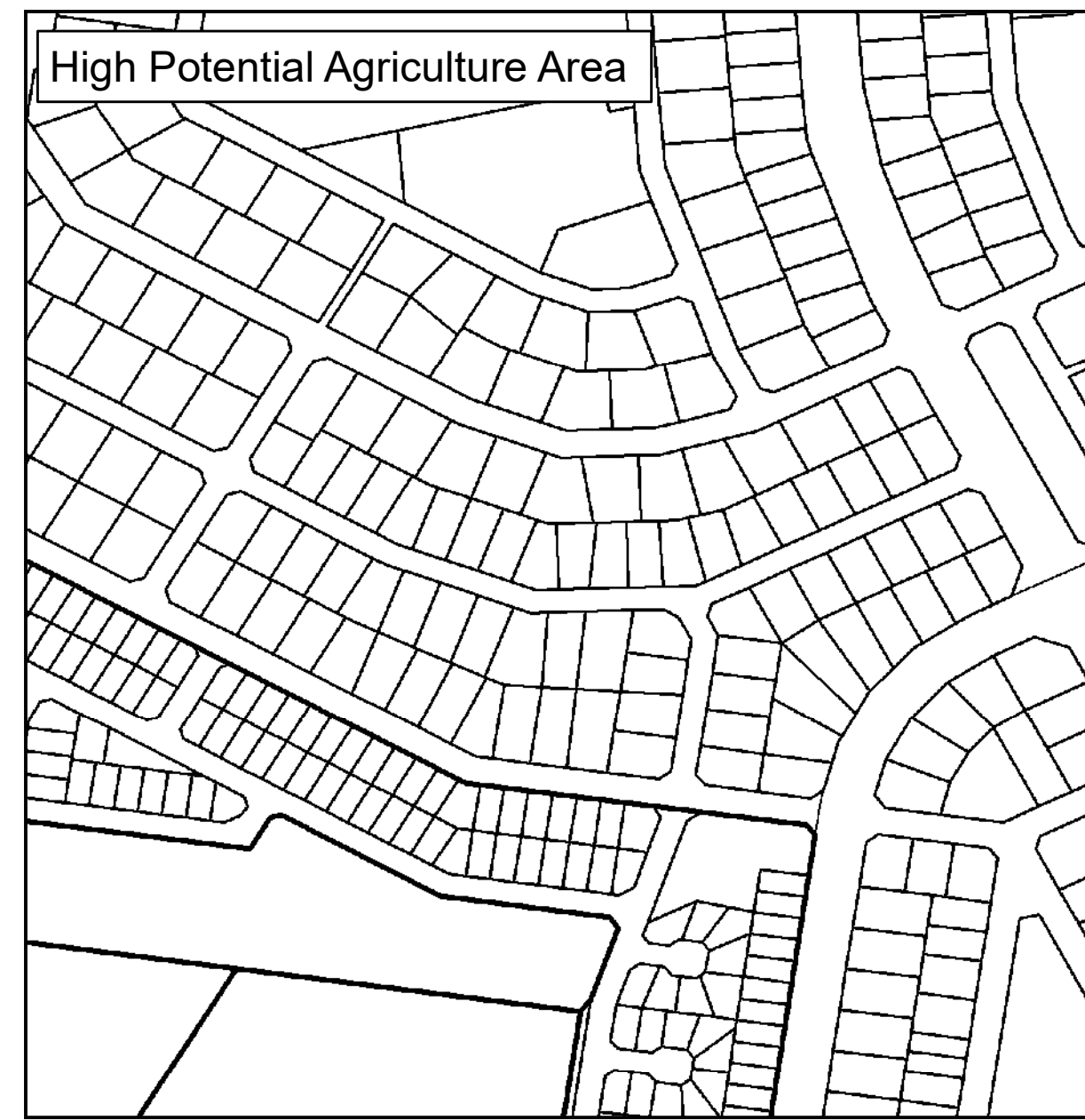
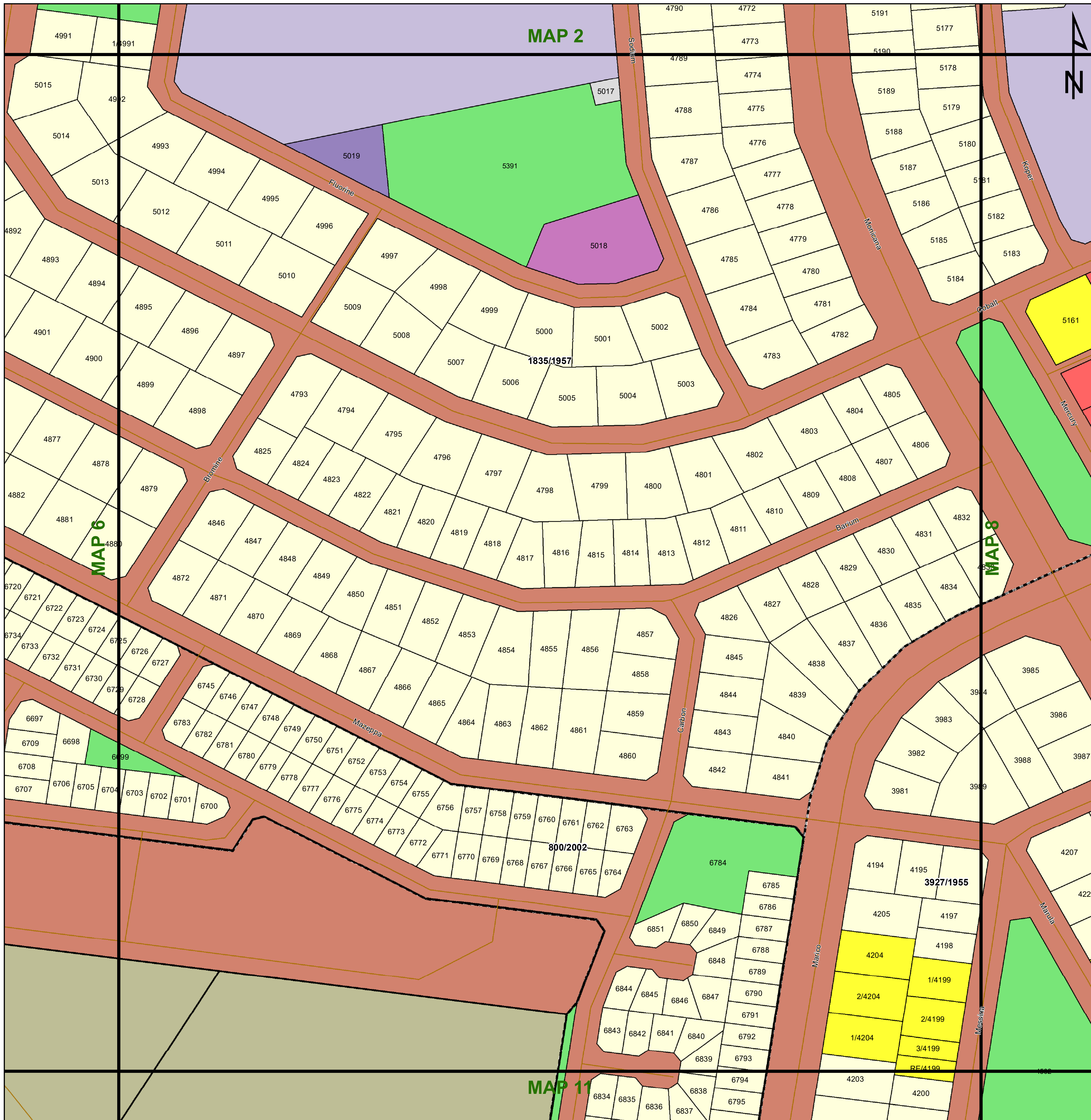
MATJHABENG
Local Municipality

MVD Kalahari

Key:

Heritage Site	Railway Lines	Rivers	General Plans	Farm Portion	Formal Protected Areas	High Potential Agriculture Area	Environmental Parameters	Ecological Support Area One
Cities/Towns	Eskom HV Lines	Secondary Road	Stand	Parent Farm	Nature Reserve	High Potential Agricultural Area	Protected Area	Ecological Support Area Two
National Road	Main Road	Dams	Holding	Dams	Critical Biodiversity Area One	Critical Biodiversity Area Two	Other Natural Areas	





Legend

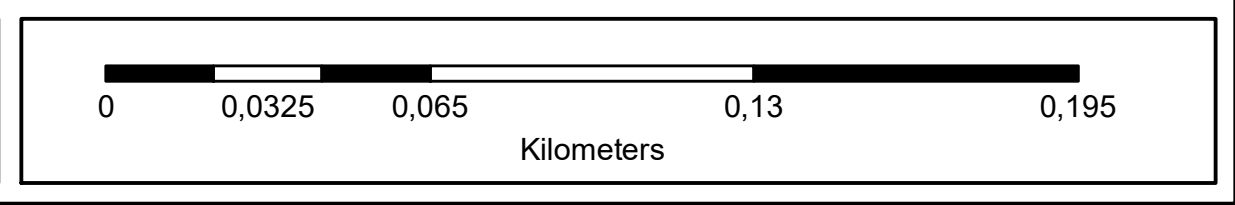
Land Use Zoning

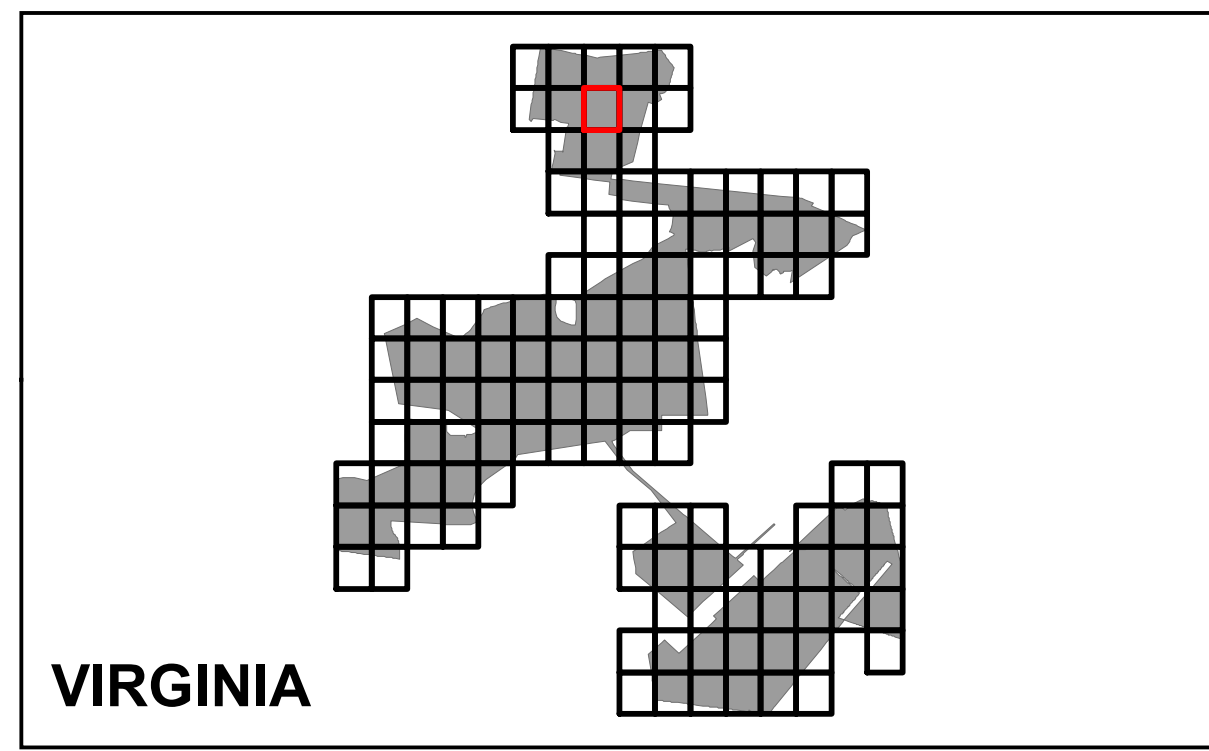

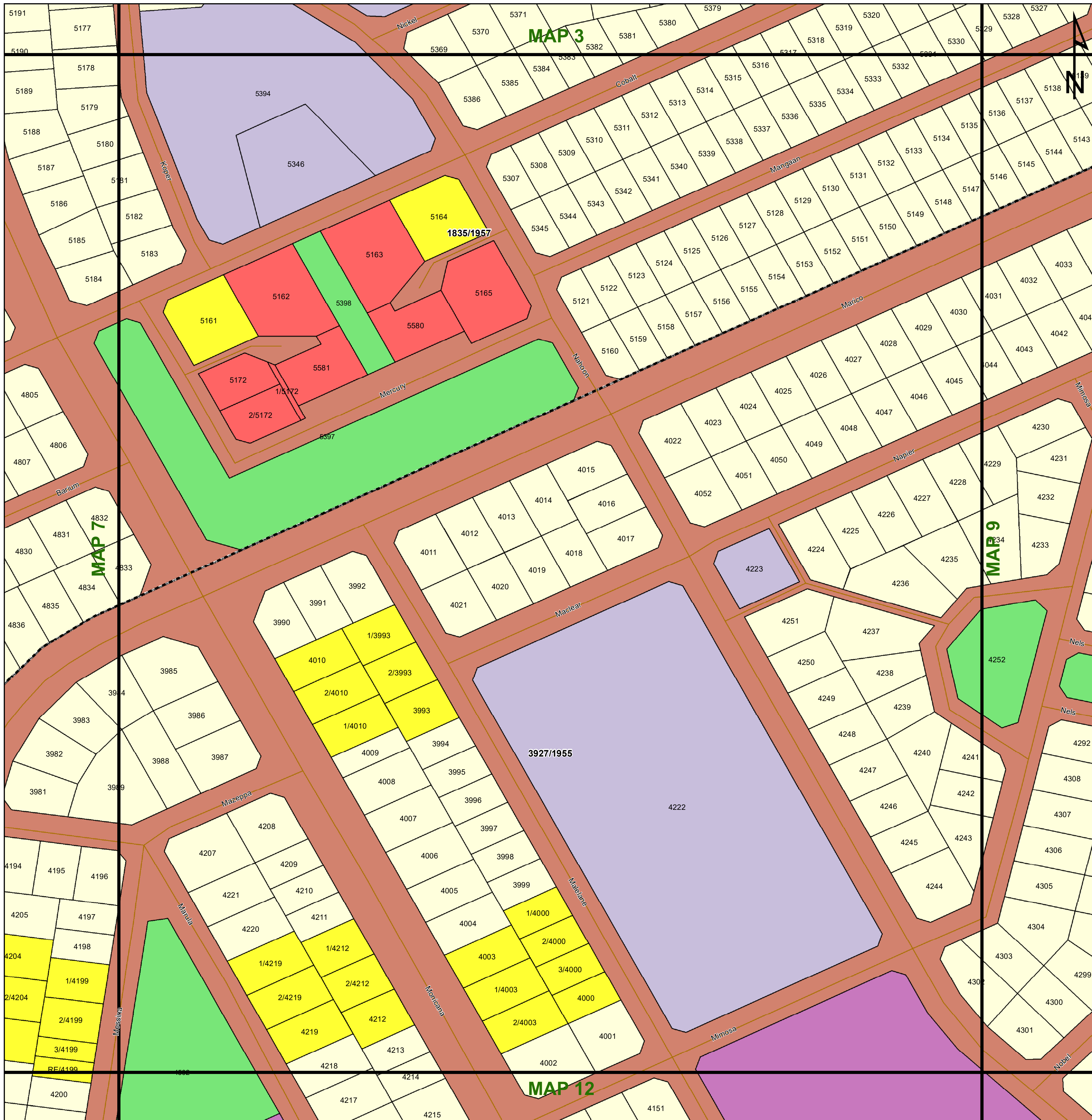
- Conservation
- Open Space I
- Open Space II
- Agricultural
- Smallholding
- Residential I
- Residential II
- General Residential
- Leisure Residential
- Resort
- Tourism
- Education
- Religious Purposes
- Institution
- Cemetery Use
- Municipal Purposes
- Government Purposes
- Municipal Townlands
- Special Use
- Business I
- Business II
- General Industrial
- Noxious Industry
- Extractive Industry
- Surface Infrastructure
- Roads & Streets
- Transportation Services



Key:

Heritage Site	Railway Lines	Rivers	General Plans	Farm Portion	Formal Protected Areas	High Potential Agriculture Area	Environmental Parameters	Ecological Support Area One
Cities/Towns	Eskom HV Lines	Secondary Road	Stand	Parent Farm	Nature Reserve	High Potential Agricultural Area	Protected Area	Ecological Support Area Two
20m Contours	Main Road	National Road	Holding	Dams	Critical Biodiversity Area One		Critical Biodiversity Area Two	Other Natural Areas





Legend

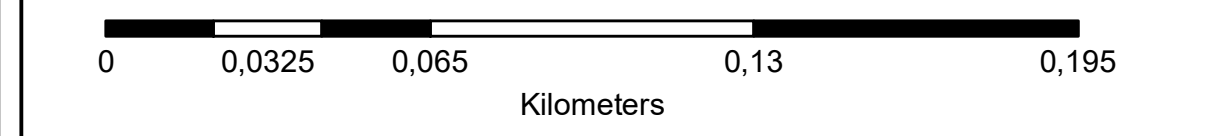
Land Use Zoning

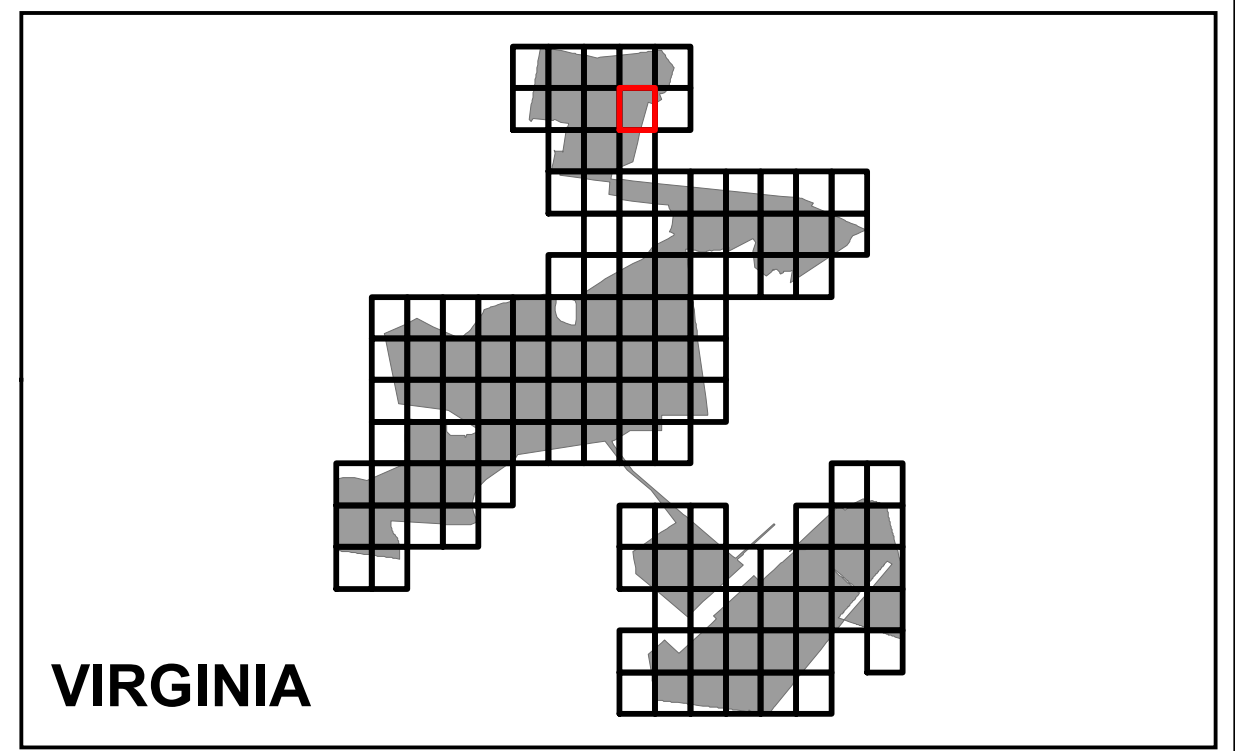
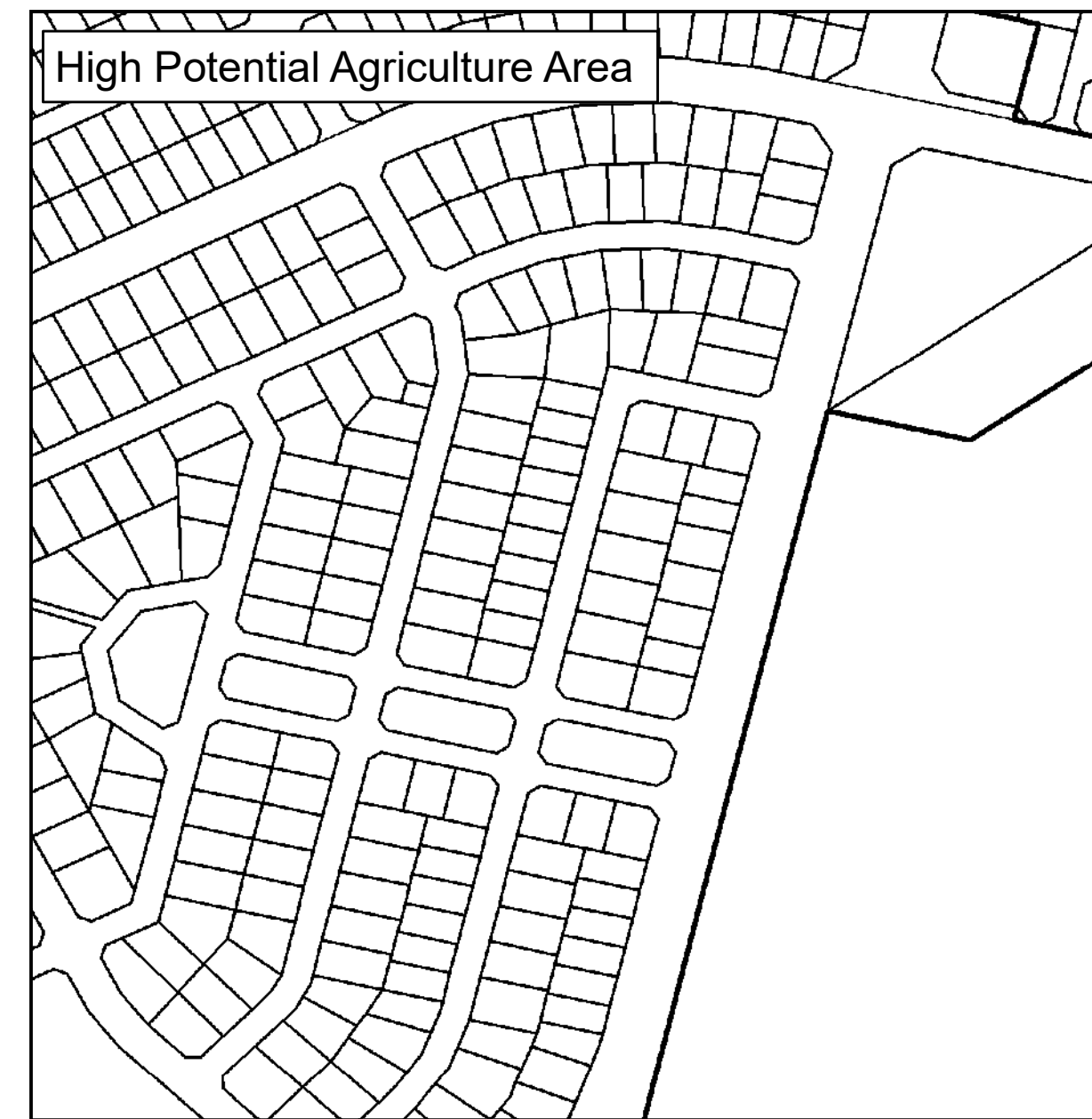
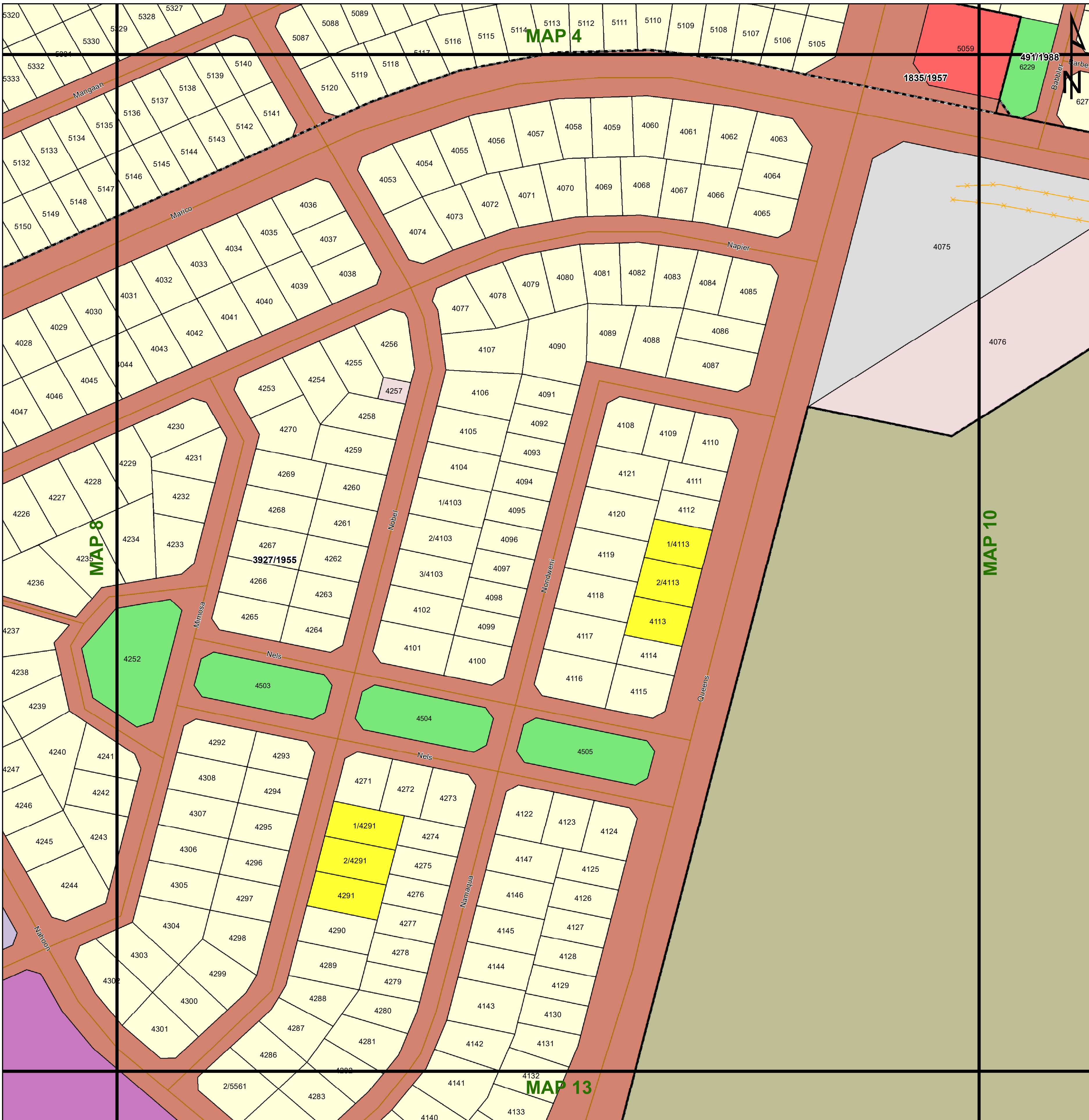
- Conservation
- Open Space I
- Open Space II
- Agricultural
- Smallholding
- Residential I
- Residential II
- General Residential
- Leisure Residential
- Resort
- Tourism
- Education
- Religious Purposes
- Institution
- Cemetery Use
- Municipal Purposes
- Government Purposes
- Municipal Townlands
- Special Use
- Business I
- Business II
- General Industrial
- Noxious Industry
- Extractive Industry
- Surface Infrastructure
- Roads & Streets
- Transportation Services



Key:

Heritage Site	Railway Lines	Rivers	General Plans	Farm Portion	Formal Protected Areas	High Potential Agriculture Area	Environmental Parameters	Ecological Support Area One
Cities/Towns	Eskom HV Lines	Secondary Road	Stand	Parent Farm	Nature Reserve	High Potential Agricultural Area	Protected Area	Ecological Support Area Two
20m Contours	National Road	Main Road	Holding	Dams	Critical Biodiversity Area One	Critical Biodiversity Area Two	Other Natural Areas	





Legend

Land Use Zoning

- Conservation
- Open Space I
- Open Space II
- Agricultural
- Smallholding
- Residential I
- Residential II
- General Residential
- Leisure Residential
- Resort
- Tourism
- Education
- Religious Purposes
- Institution
- Cemetery Use
- Municipal Purposes
- Government Purposes
- Municipal Townlands
- Special Use
- Business I
- Business II
- General Industrial
- Noxious Industry
- Extractive Industry
- Surface Infrastructure
- Roads & Streets
- Transportation Services

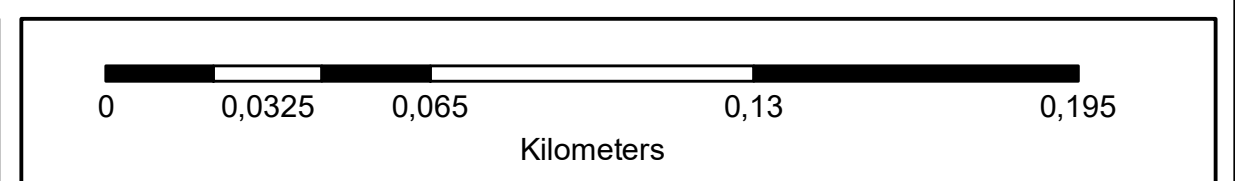
 **agriculture, land reform & rural development**
Department: Agriculture, Land Reform and Rural Development
REPUBLIC OF SOUTH AFRICA

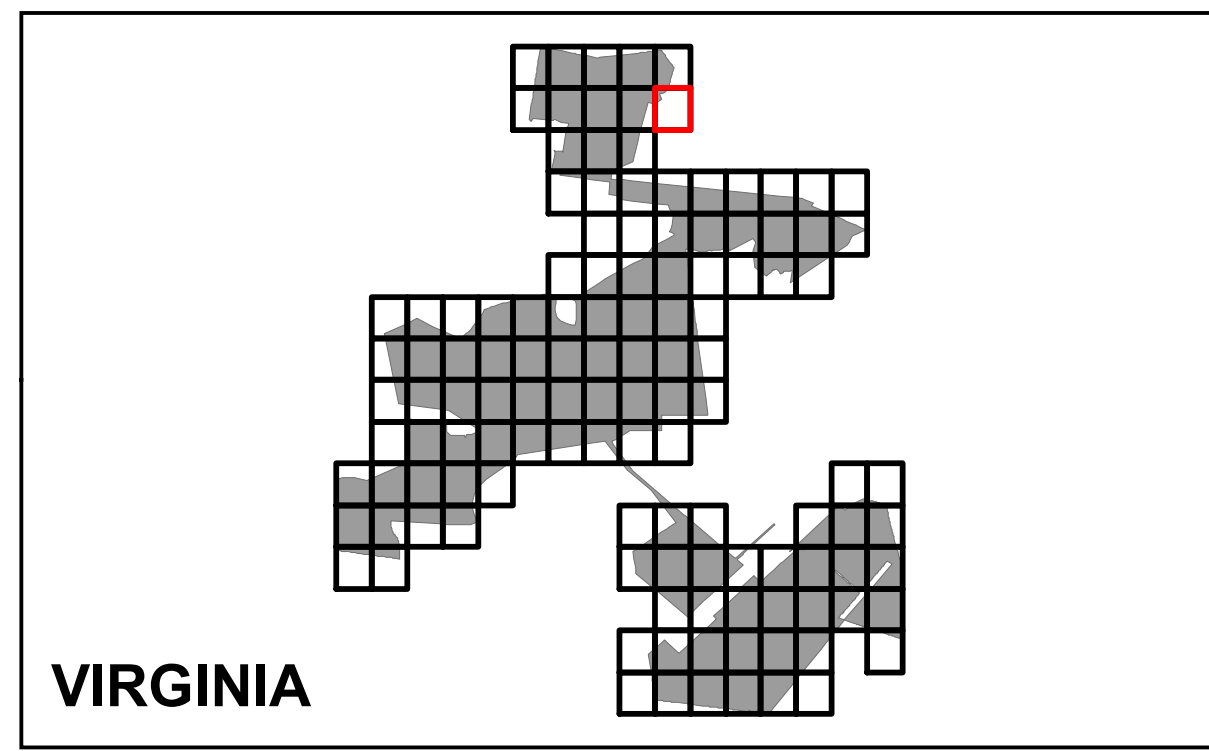
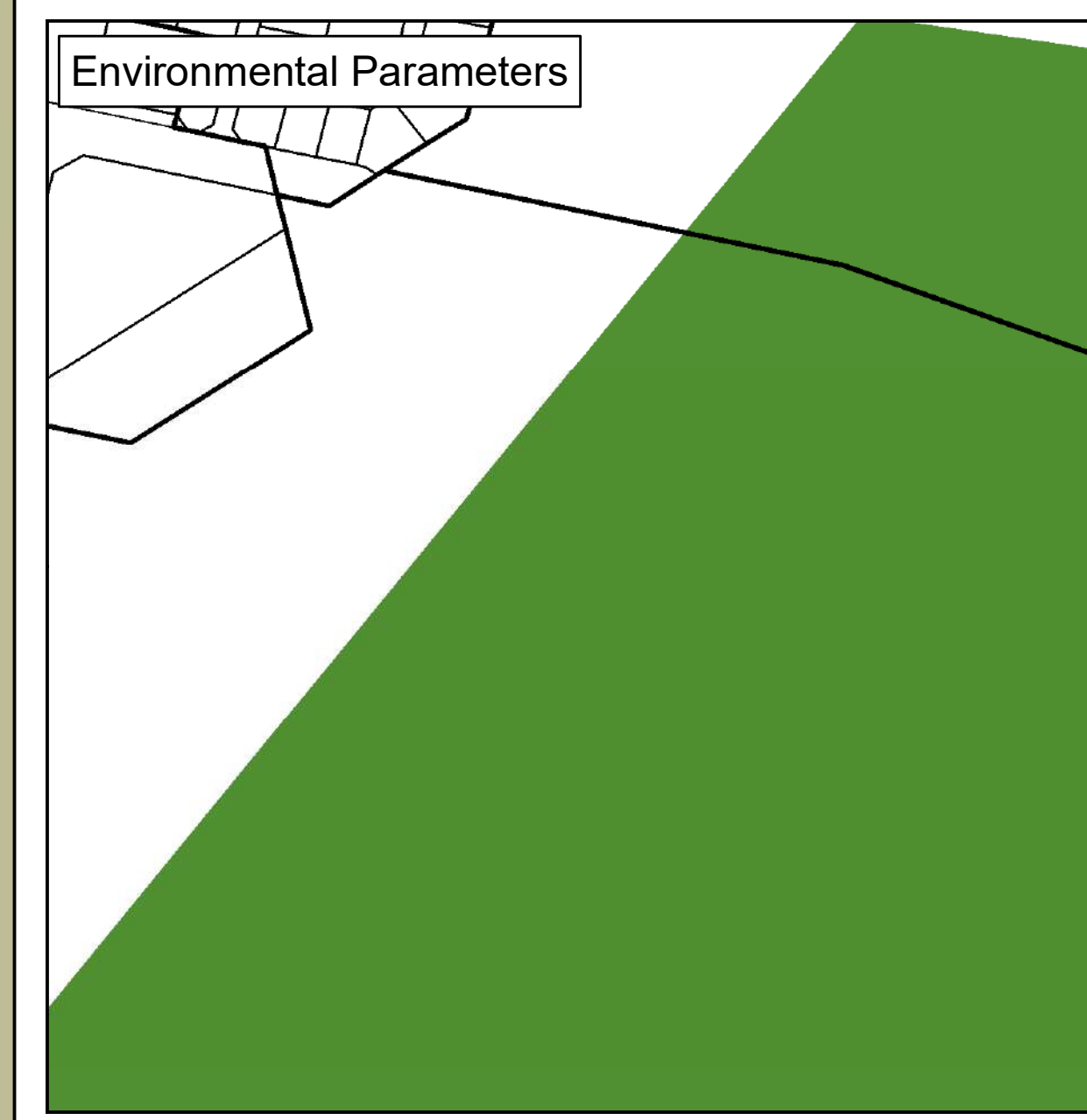
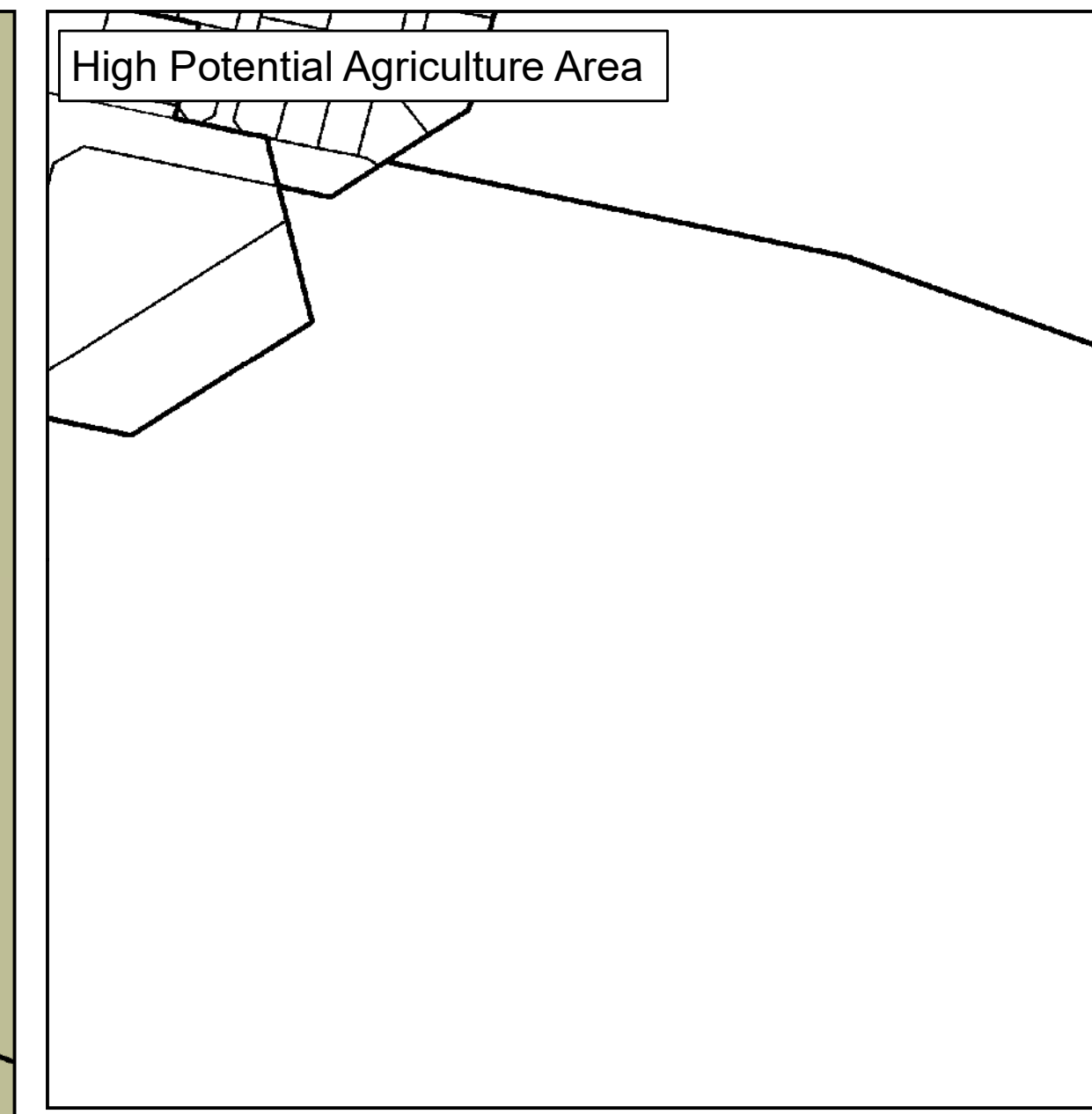
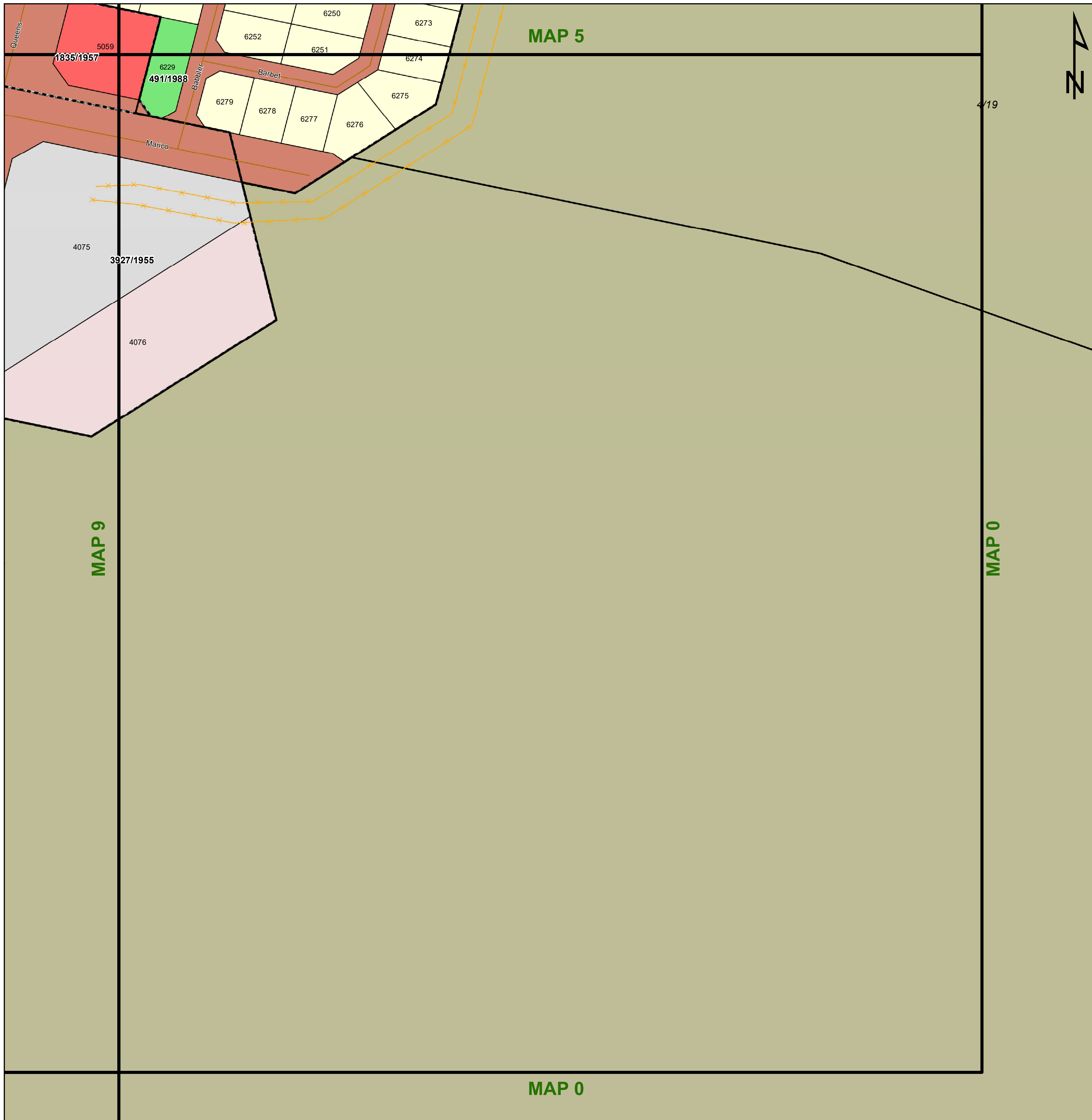
 **MATJHABENG**
Local Municipality

 **MVD Kalahari**

Key:

Heritage Site	Railway Lines	Rivers	General Plans	Farm Portion	Formal Protected Areas	High Potential Agriculture Area	Environmental Parameters	Ecological Support Area One
Cities/Towns	Eskom HV Lines	Secondary Road	Stand	Parent Farm	Nature Reserve	High Potential Agricultural Area	Protected Area	Ecological Support Area Two
20m Contours	National Road	Main Road	Holding	Dams	Critical Biodiversity Area One	Critical Biodiversity Area Two	Critical Biodiversity Area Two	Other Natural Areas





Legend

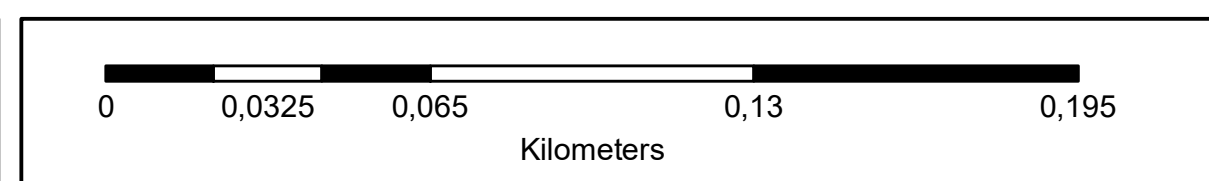
Land Use Zoning

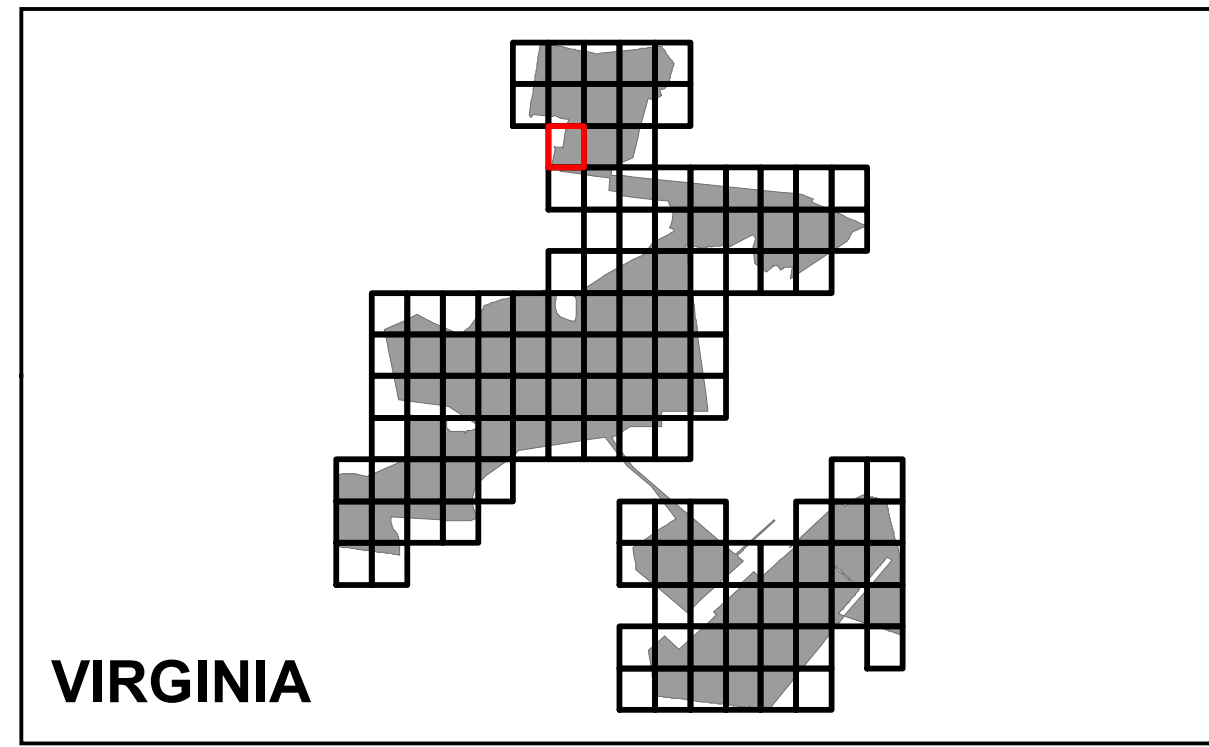
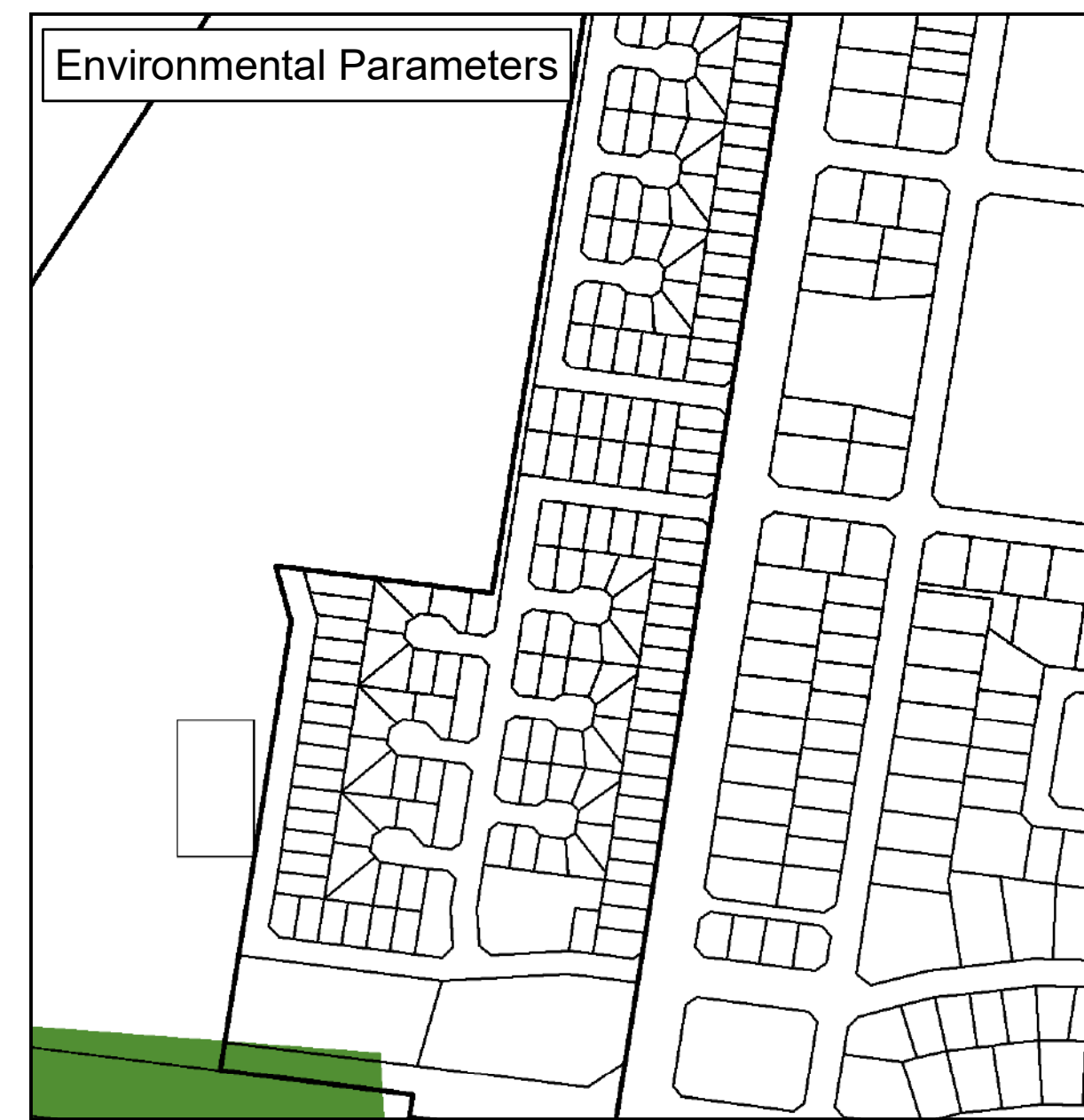
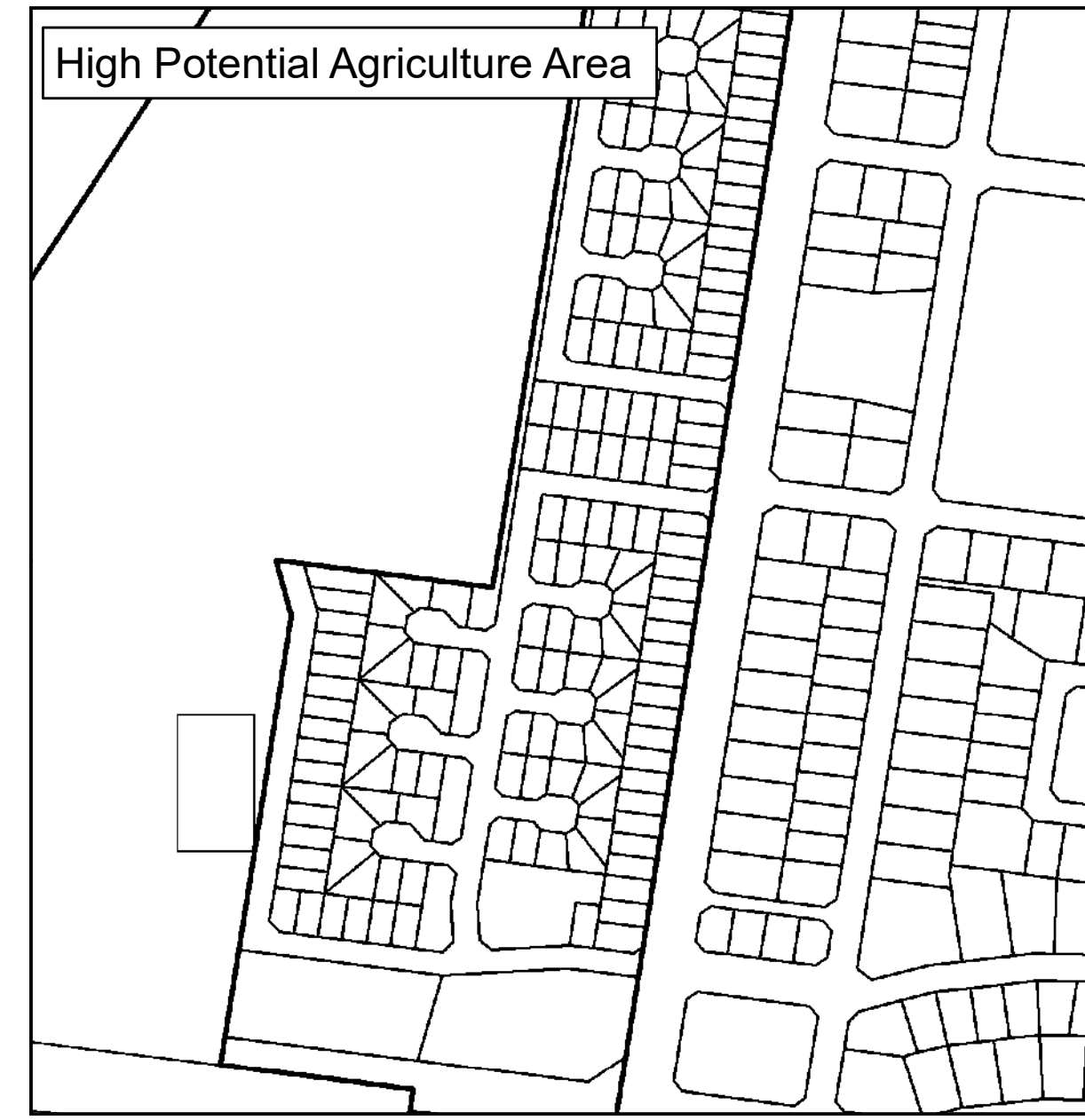
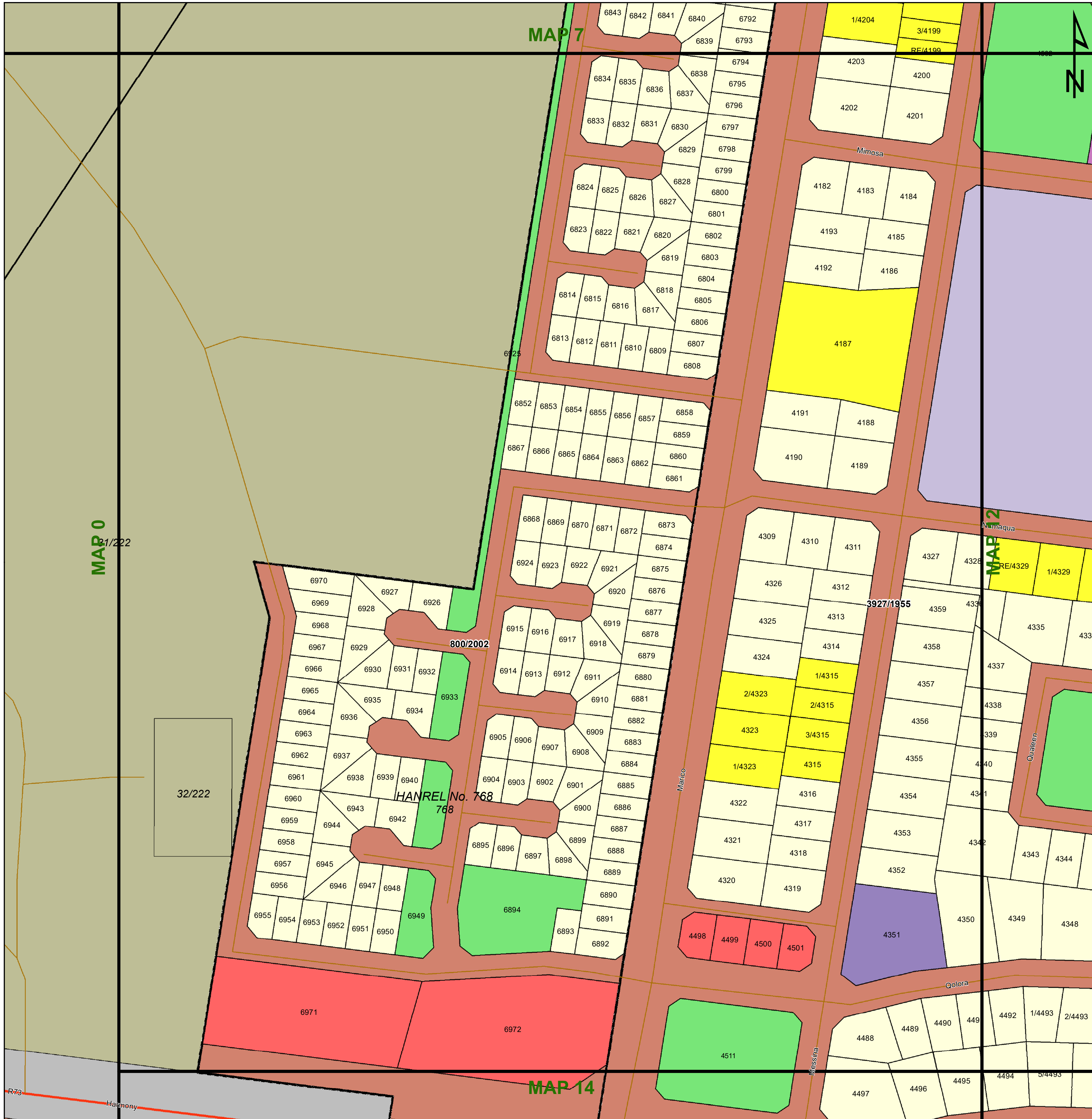
- Conservation
- Open Space I
- Open Space II
- Agricultural
- Smallholding
- Residential I
- Residential II
- General Residential
- Leisure Residential
- Resort
- Tourism
- Education
- Religious Purposes
- Institution
- Cemetery Use
- Municipal Purposes
- Government Purposes
- Municipal Townlands
- Special Use
- Business I
- Business II
- General Industrial
- Noxious Industry
- Extractive Industry
- Surface Infrastructure
- Roads & Streets
- Transportation Services

Key:

Heritage Site	Railway Lines	Rivers	General Plans	Farm Portion	Formal Protected Areas	High Potential Agriculture Area	Environmental Parameters	Ecological Support Area One
Cities/Towns	Eskom HV Lines	Secondary Road	Stand	Parent Farm	Nature Reserve	Cadastral	Protected Area	Ecological Support Area Two
	20m Contours	Main Road	Holding	Dams		High Potential Agricultural Area	Critical Biodiversity Area One	Other Natural Areas
	National Road						Critical Biodiversity Area Two	

agriculture, land reform & rural development
Department: Agriculture, Land Reform and Rural Development
REPUBLIC OF SOUTH AFRICA





Legend

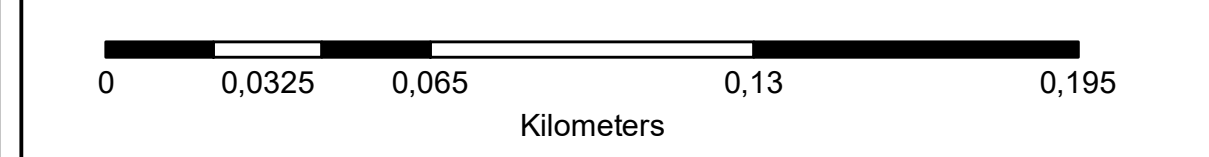
Land Use Zoning

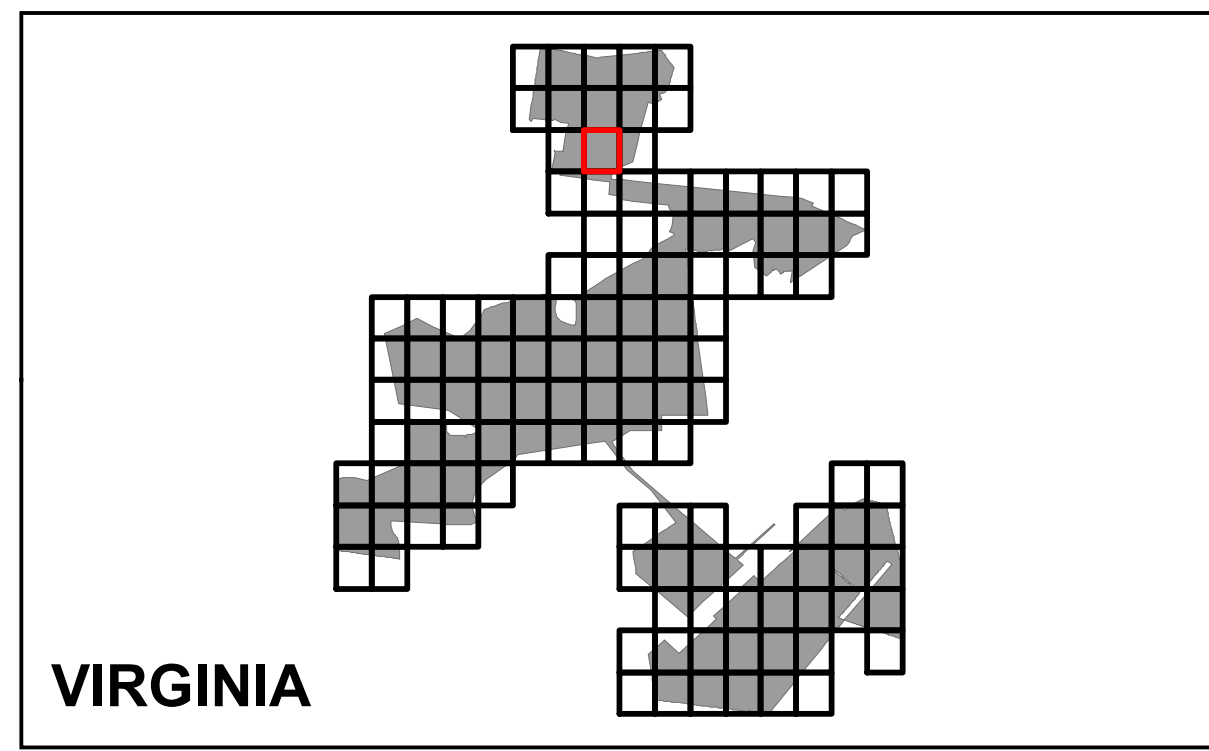
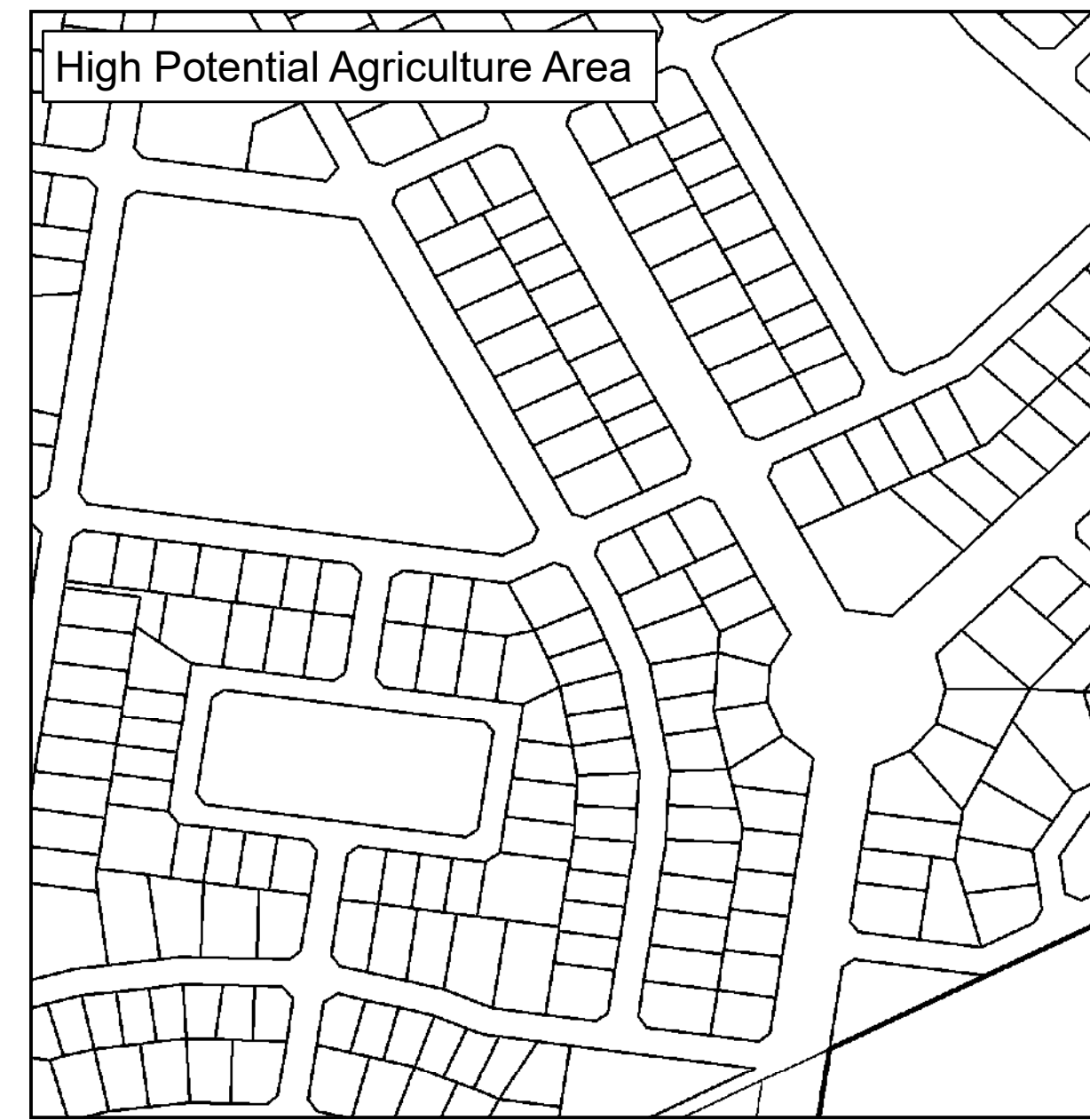
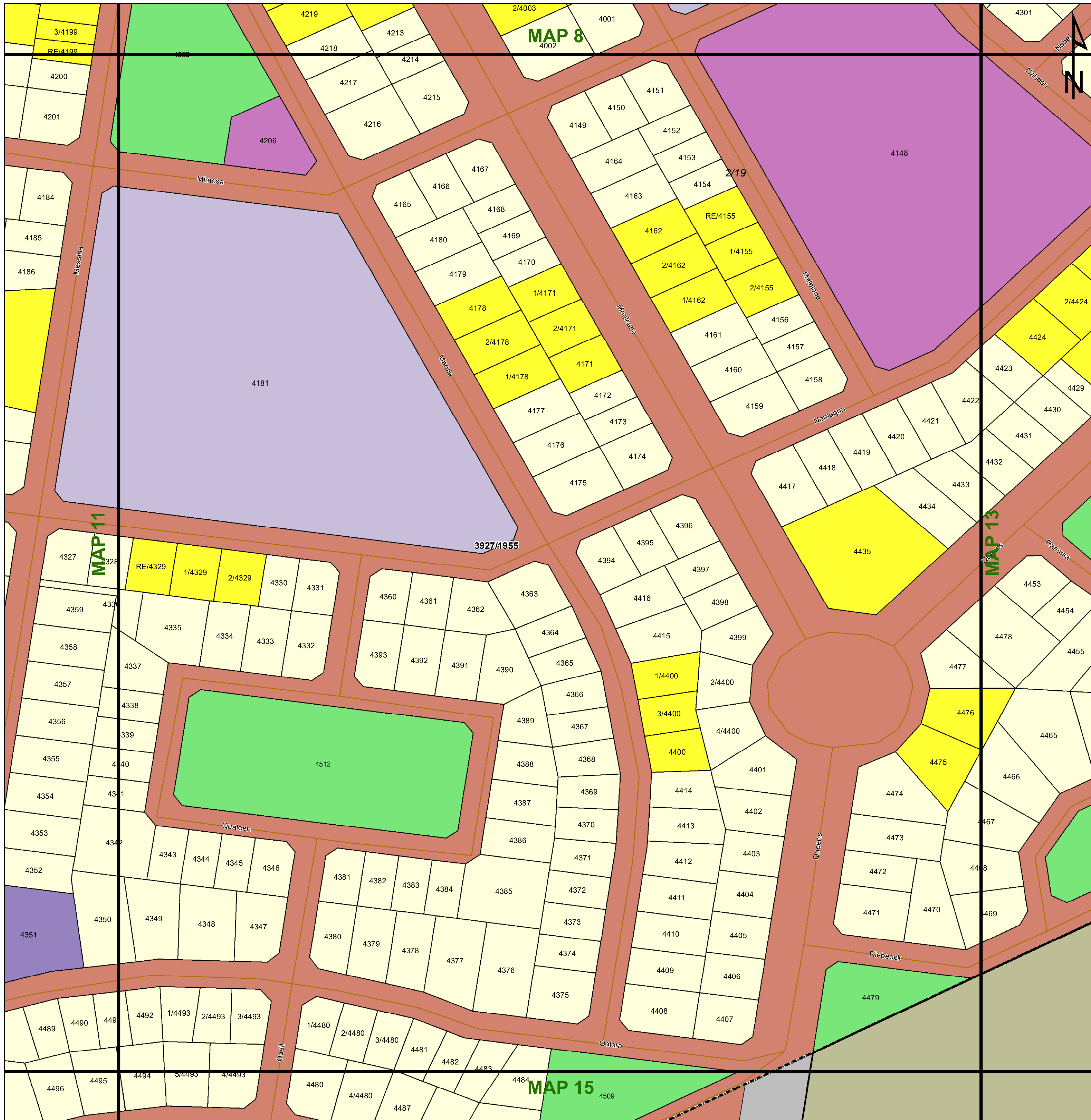
- Conservation
- Open Space I
- Open Space II
- Agricultural
- Smallholding
- Residential I
- Residential II
- General Residential
- Leisure Residential
- Resort
- Tourism
- Education
- Religious Purposes
- Institution
- Cemetery Use
- Municipal Purposes
- Government Purposes
- Municipal Townlands
- Special Use
- Business I
- Business II
- General Industrial
- Noxious Industry
- Extractive Industry
- Surface Infrastructure
- Roads & Streets
- Transportation Services



Key:

Heritage Site	Railway Lines	Rivers	General Plans	Farm Portion	Formal Protected Areas	High Potential Agriculture Area	Environmental Parameters	Ecological Support Area One
Cities/Towns	Eskom HV Lines	Secondary Road	Stand	Parent Farm	Nature Reserve	High Potential Agricultural Area	Protected Area	Ecological Support Area Two
20m Contours	Main Road	National Road	Holding	Dams	Critical Biodiversity Area One	Critical Biodiversity Area Two	Other Natural Areas	





Legend

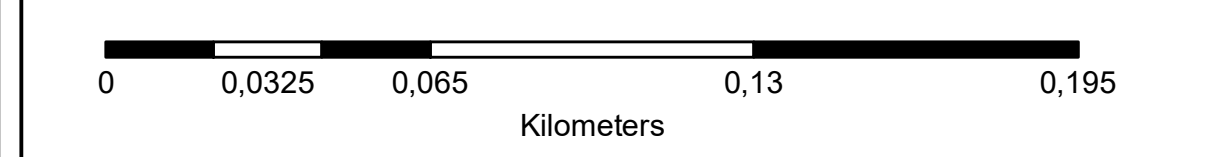
Land Use Zoning

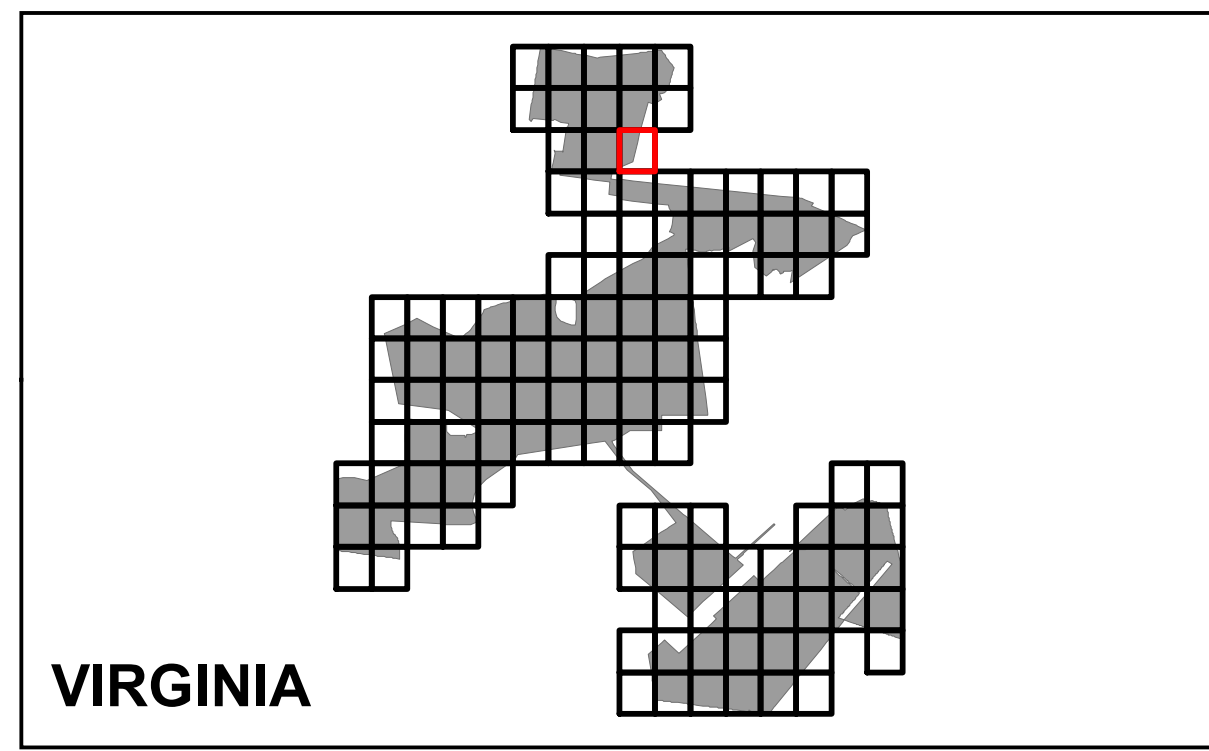

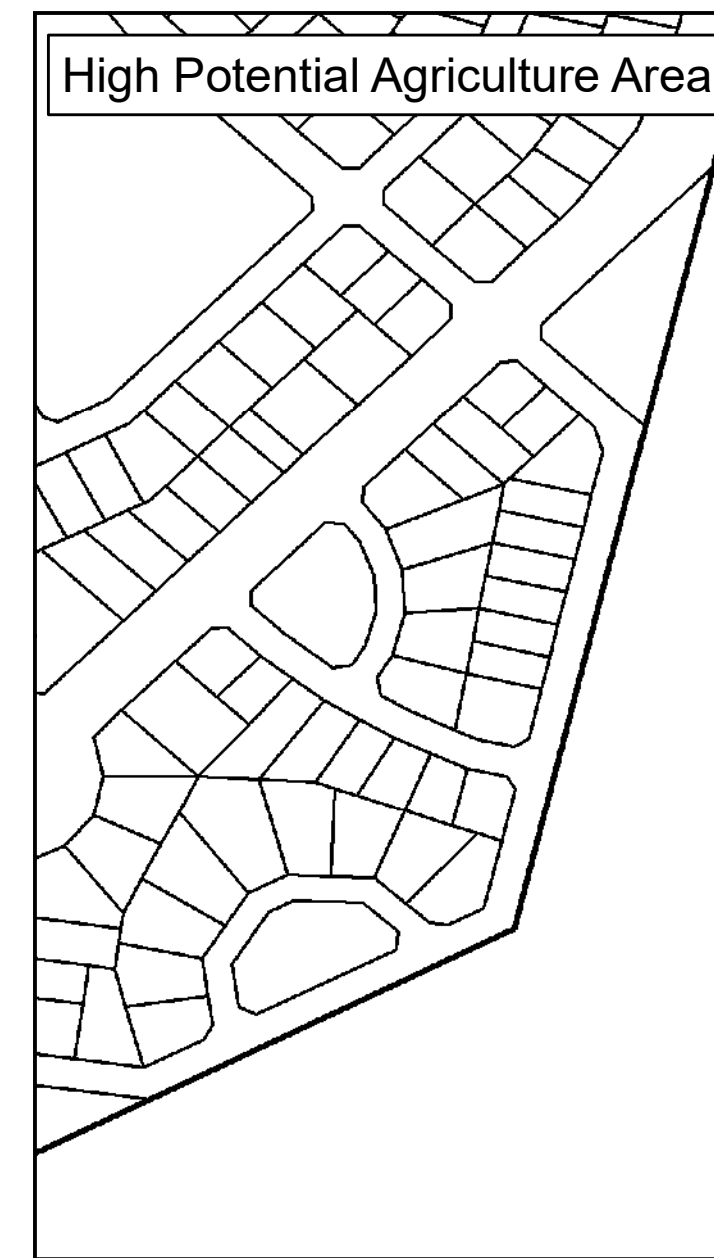
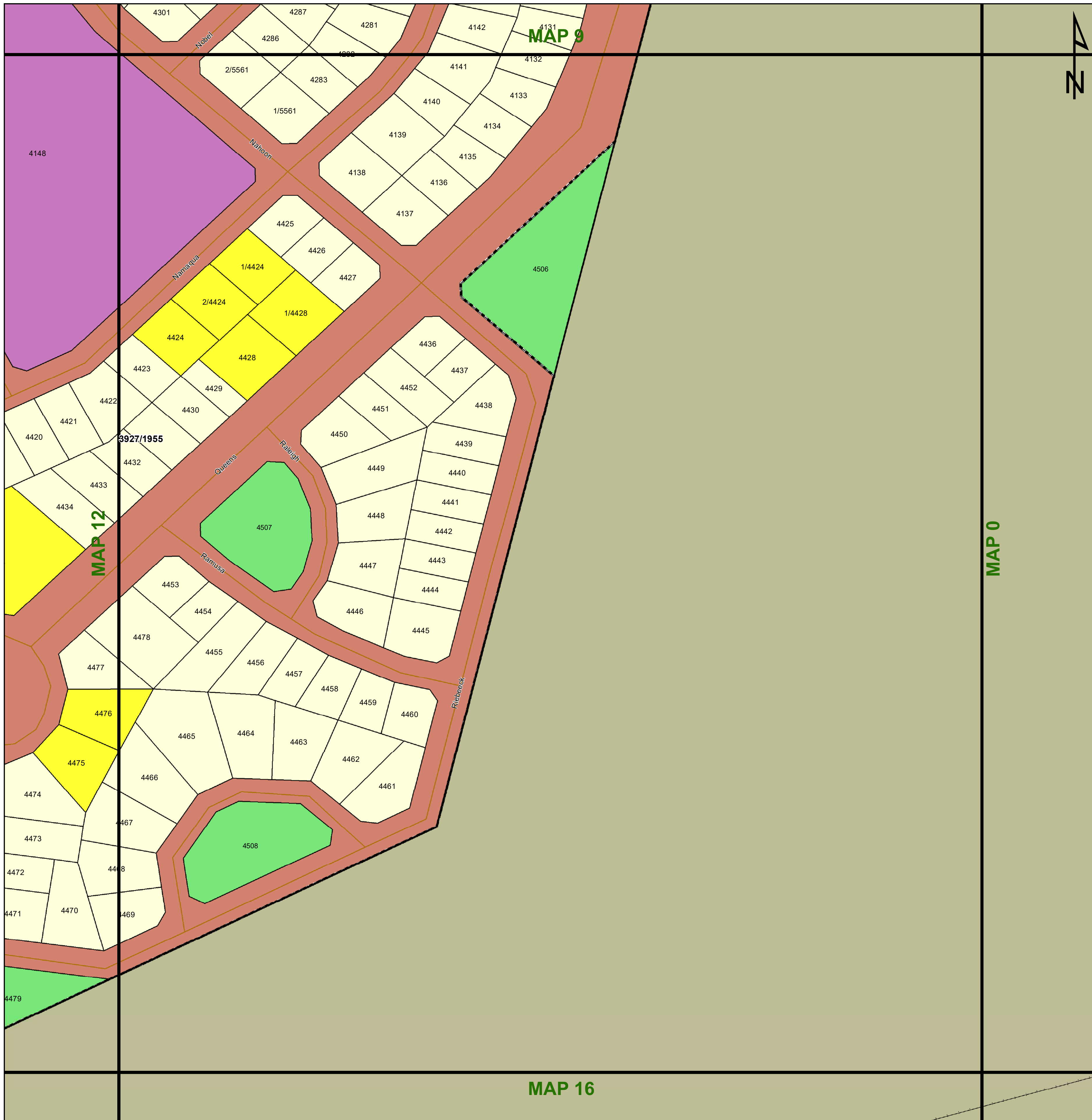
- Conservation
- Open Space I
- Open Space II
- Agricultural
- Smallholding
- Residential I
- Residential II
- General Residential
- Leisure Residential
- Resort
- Tourism
- Education
- Religious Purposes
- Institution
- Cemetery Use
- Municipal Purposes
- Government Purposes
- Municipal Townlands
- Special Use
- Business I
- Business II
- General Industrial
- Noxious Industry
- Extractive Industry
- Surface Infrastructure
- Roads & Streets
- Transportation Services



Key:

Heritage Site	Railway Lines	Rivers	General Plans	Farm Portion	Formal Protected Areas	High Potential Agriculture Area	Ecological Support Area One
Cities/Towns	Eskom HV Lines	Secondary Road	Stand	Parent Farm	Nature Reserve	High Potential Agricultural Area	Ecological Support Area Two
20m Contours	Main Road	National Road	Holding	Dams	Protected Area	Critical Biodiversity Area One	Other Natural Areas
					Critical Biodiversity Area Two		





Legend

Land Use Zoning

- Conservation
- Open Space I
- Open Space II
- Agricultural
- Smallholding
- Residential I
- Residential II
- General Residential
- Leisure Residential
- Resort
- Tourism
- Education
- Religious Purposes
- Institution
- Cemetery Use
- Municipal Purposes
- Government Purposes
- Municipal Townlands
- Special Use
- Business I
- Business II
- General Industrial
- Noxious Industry
- Extractive Industry
- Surface Infrastructure
- Roads & Streets
- Transportation Services

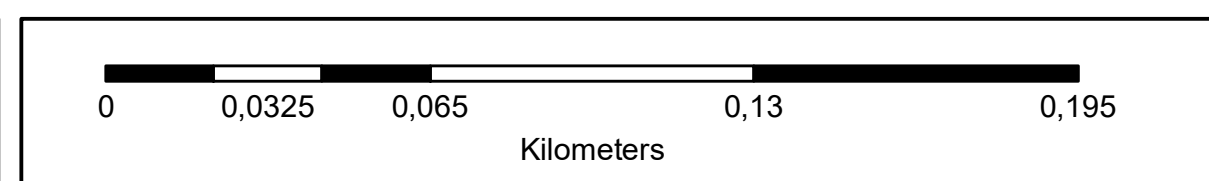
 **agriculture, land reform & rural development**
Department: Agriculture, Land Reform and Rural Development
REPUBLIC OF SOUTH AFRICA

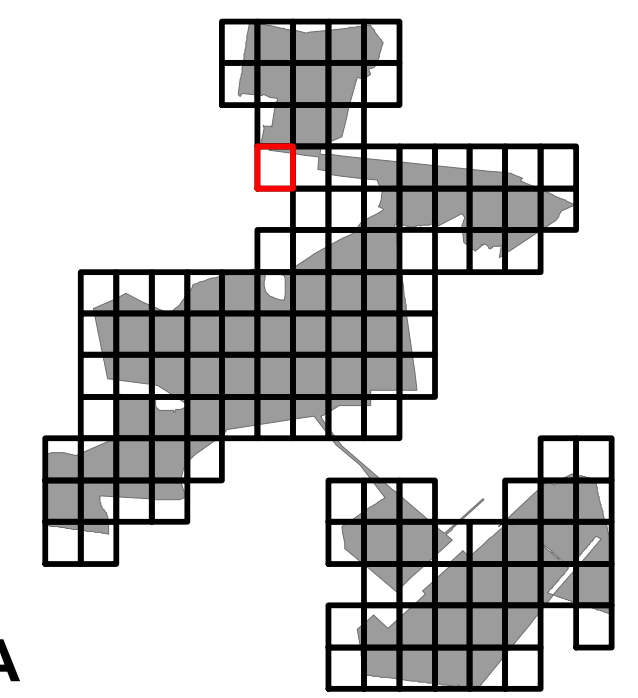

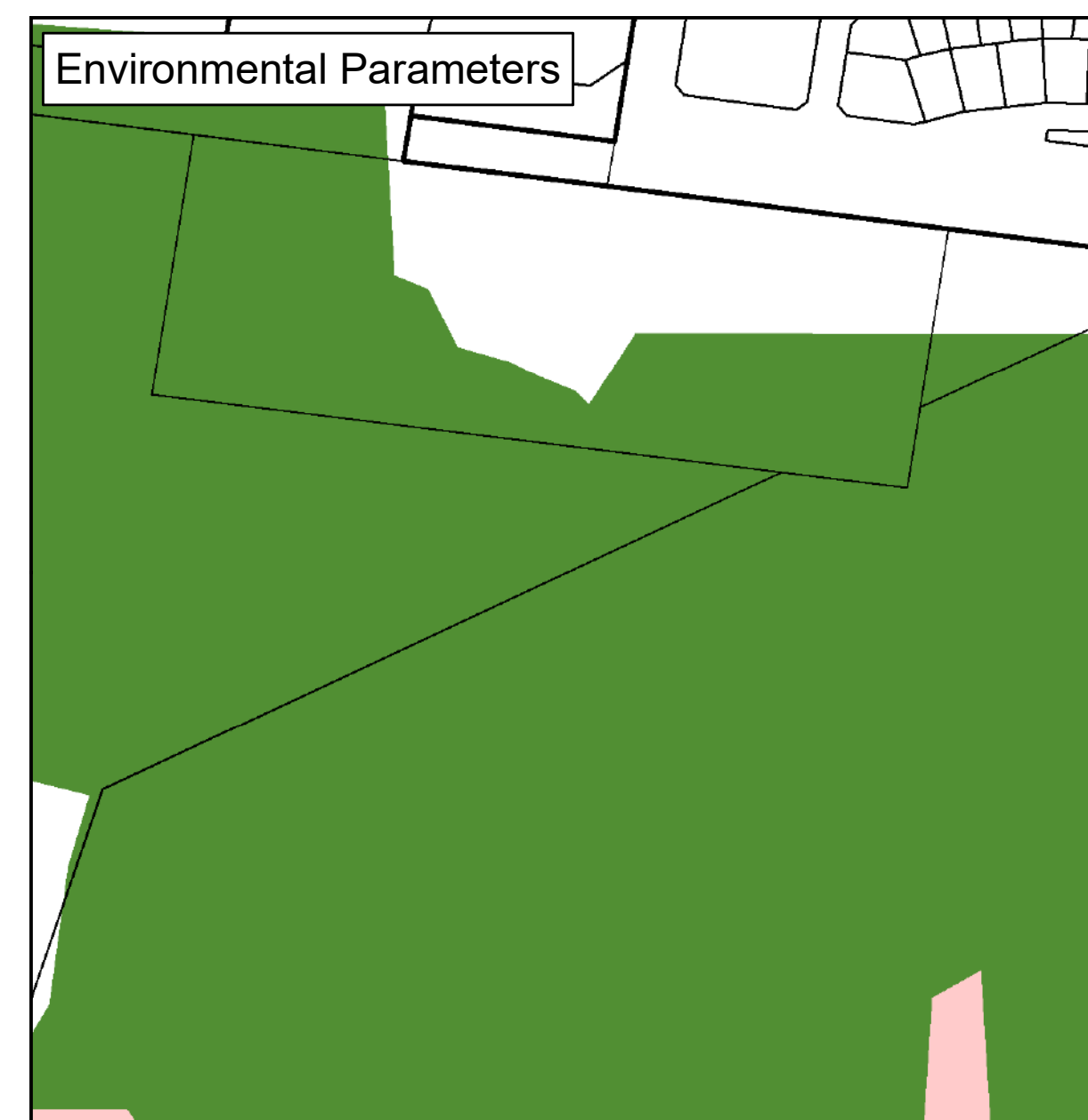
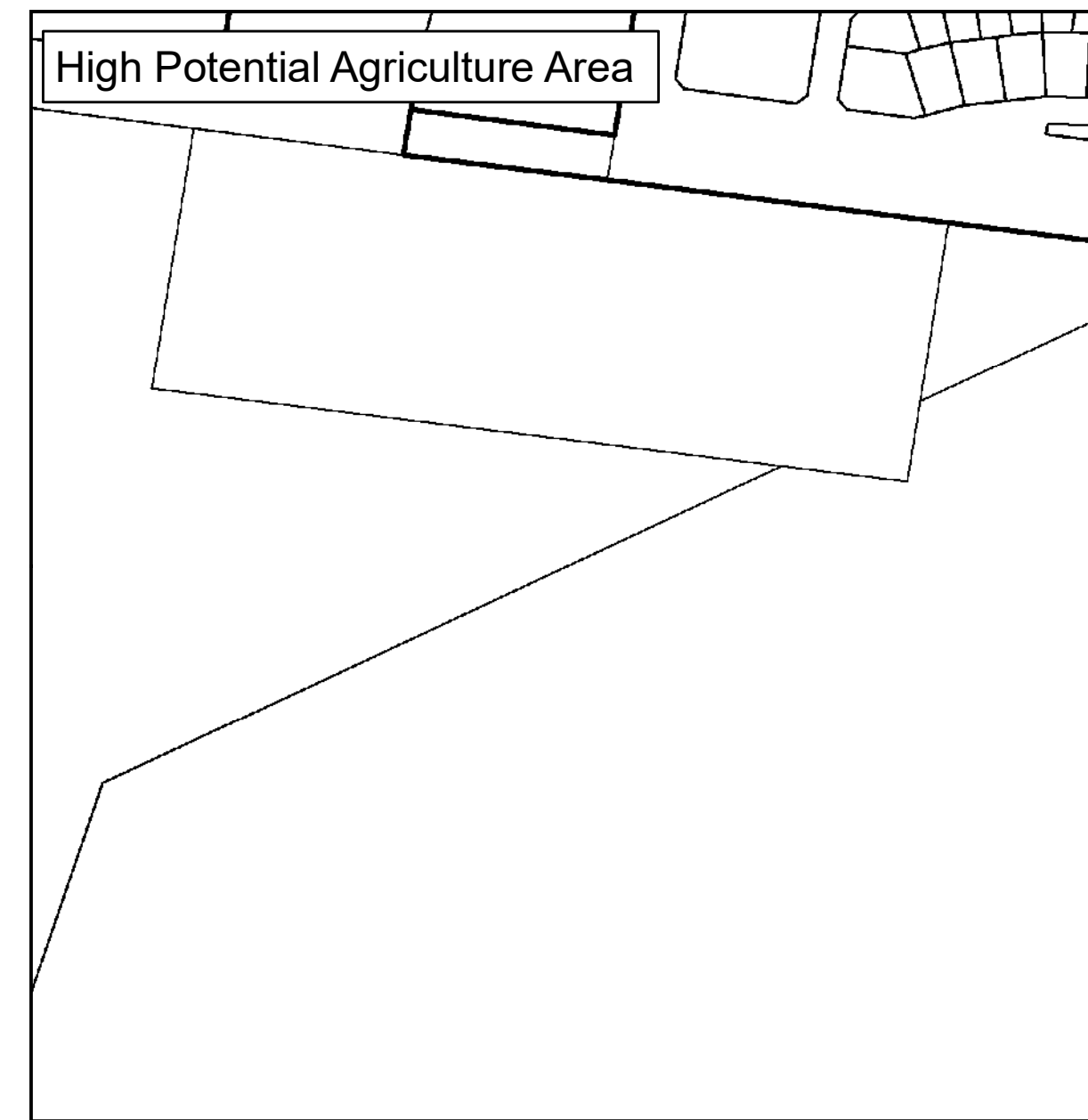
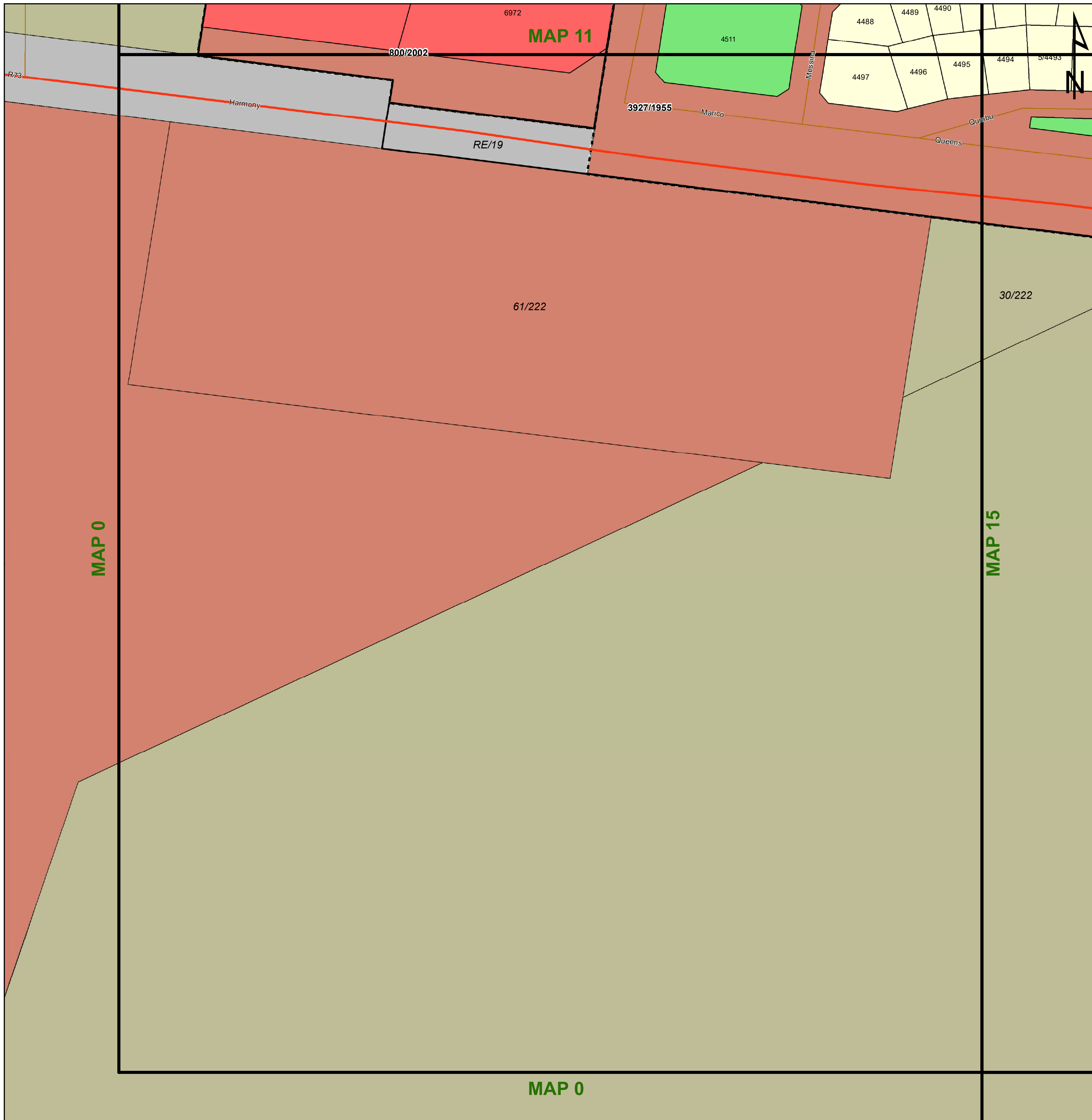
 **MATJHABENG**
Local Municipality

 **MVD Kalahari**

Key:

Heritage Site	Railway Lines	Rivers	General Plans	Farm Portion	Formal Protected Areas	High Potential Agriculture Area	Environmental Parameters	Ecological Support Area One
Cities/Towns	Eskom HV Lines	Secondary Road	Stand	Parent Farm	Nature Reserve	Cadastral	Protected Area	Ecological Support Area Two
20m Contours	Main Road	National Road	Holding	Dams	Critical Biodiversity Area One	High Potential Agricultural Area	Critical Biodiversity Area Two	Other Natural Areas





VIRGINIA

Legend

Land Use Zoning

- Conservation
- Open Space I
- Open Space II
- Agricultural
- Smallholding
- Residential I
- Residential II
- General Residential
- Leisure Residential
- Resort
- Tourism
- Education
- Religious Purposes
- Institution
- Cemetery Use
- Municipal Purposes
- Government Purposes
- Municipal Townlands
- Special Use
- Business I
- Business II
- General Industrial
- Noxious Industry
- Extractive Industry
- Surface Infrastructure
- Roads & Streets
- Transportation Services



**agriculture, land reform
& rural development**

Department:
Agriculture, Land Reform and Rural Development
REPUBLIC OF SOUTH AFRICA

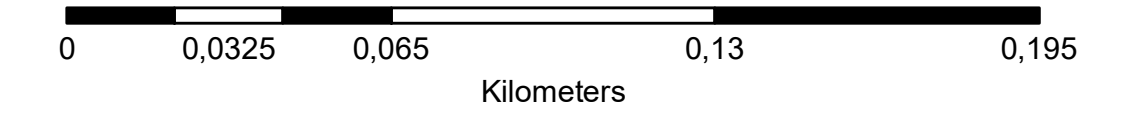


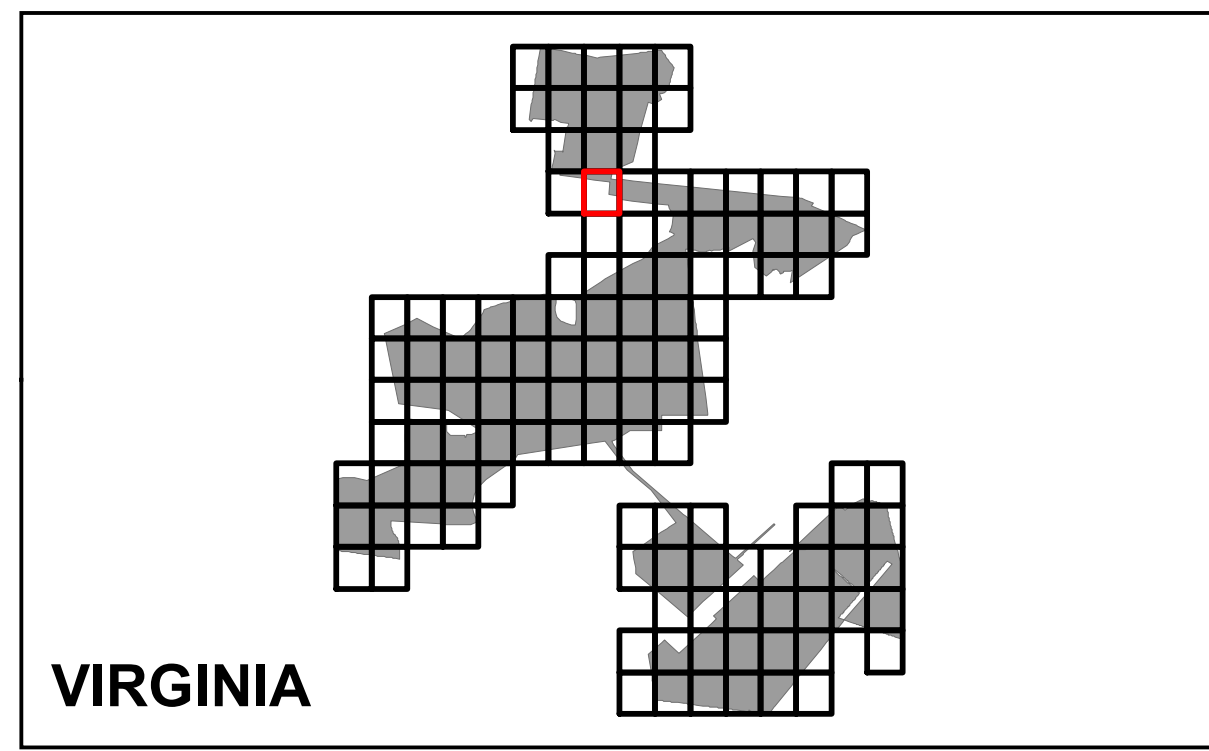

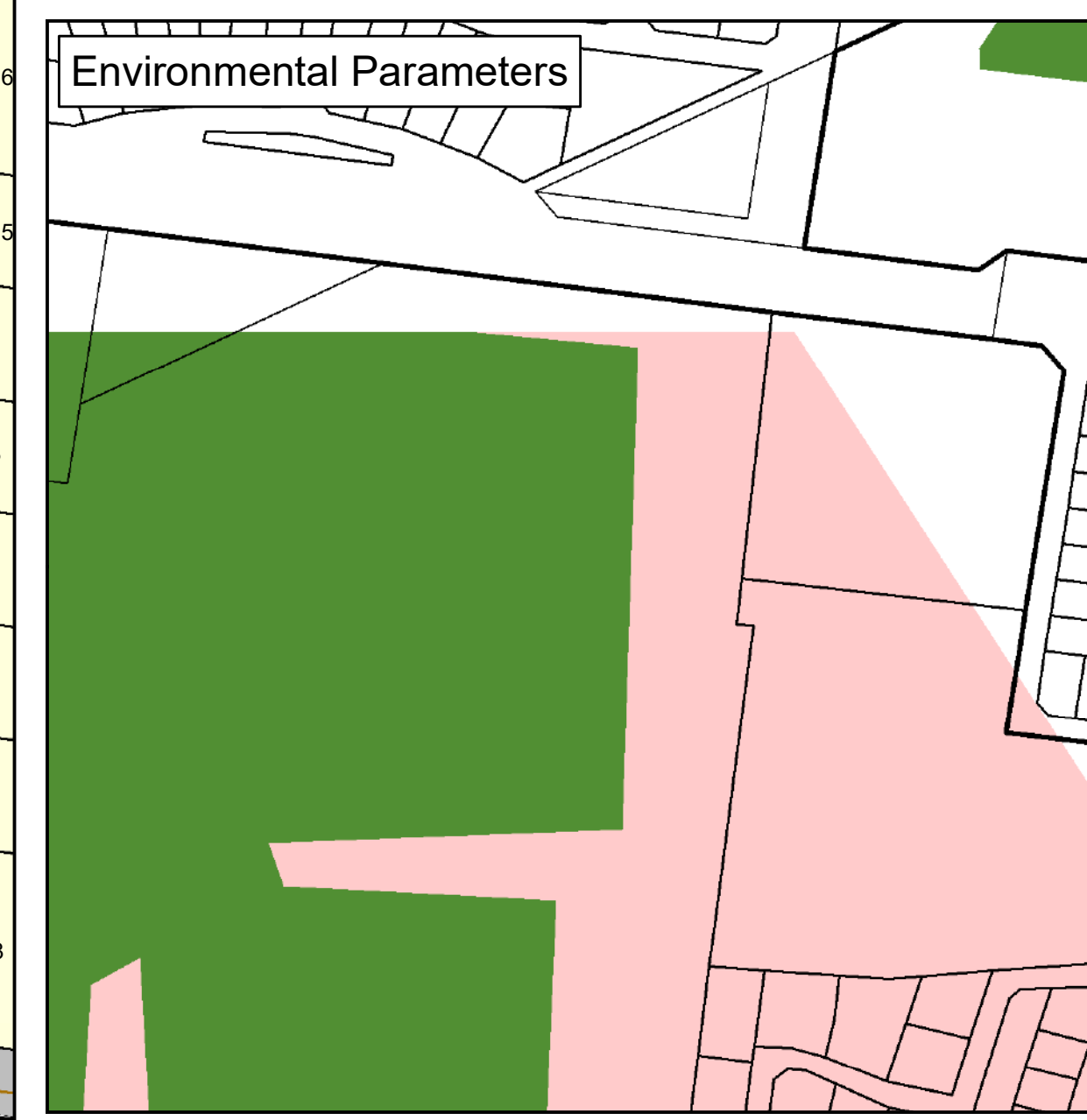
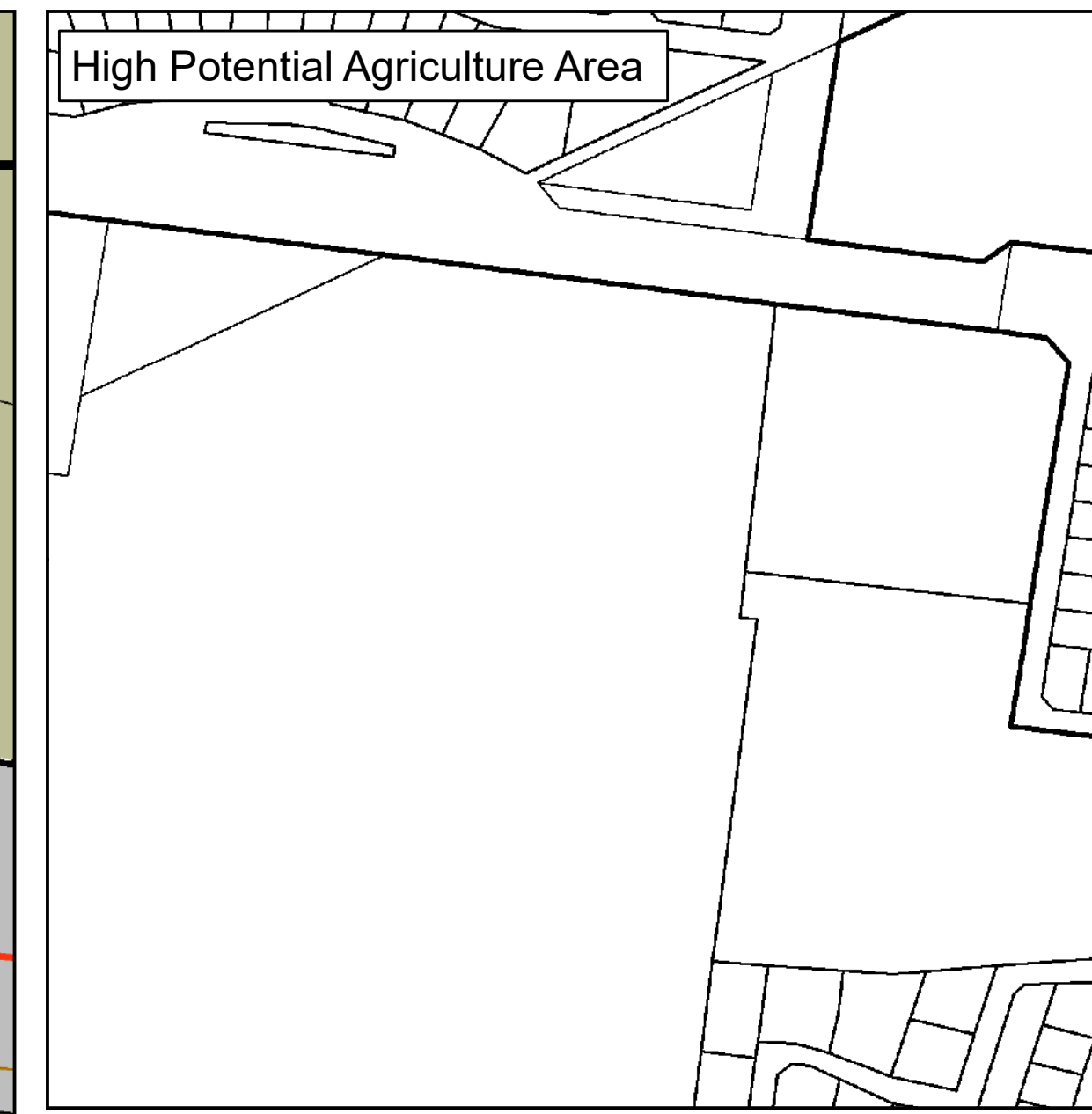
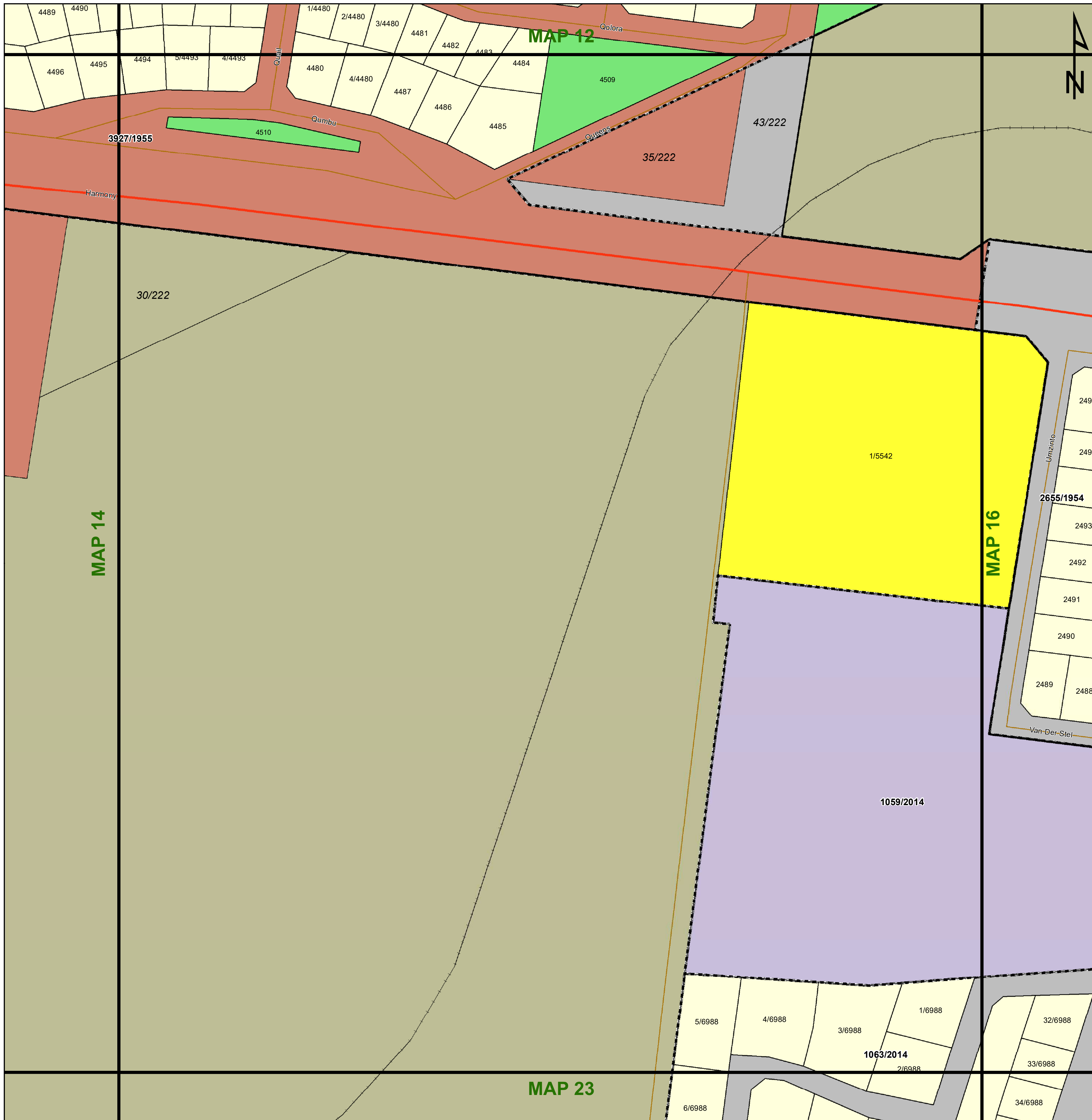
MATJHABENG
Local Municipality



MVD Kalahari

Heritage Site	Railway Lines	Rivers	General Plans	Farm Portion	Formal Protected Areas	High Potential Agriculture Area	Environmental Parameters	Ecological Support Area One
Cities/Towns	Eskom HV Lines	Secondary Road	Stand	Parent Farm	Nature Reserve	High Potential Agricultural Area	Protected Area	Ecological Support Area Two
20m Contours	Main Road	National Road	Holding	Dams			Critical Biodiversity Area One	Other Natural Areas
							Critical Biodiversity Area Two	





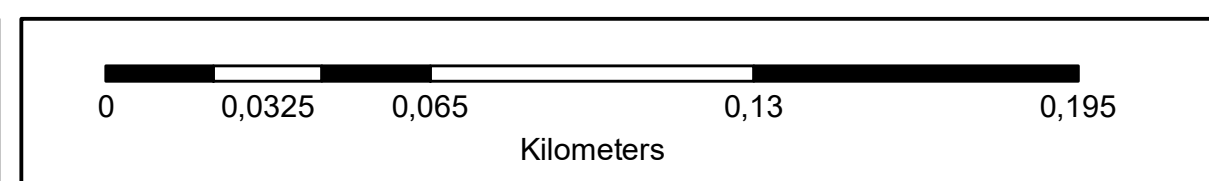
Legend

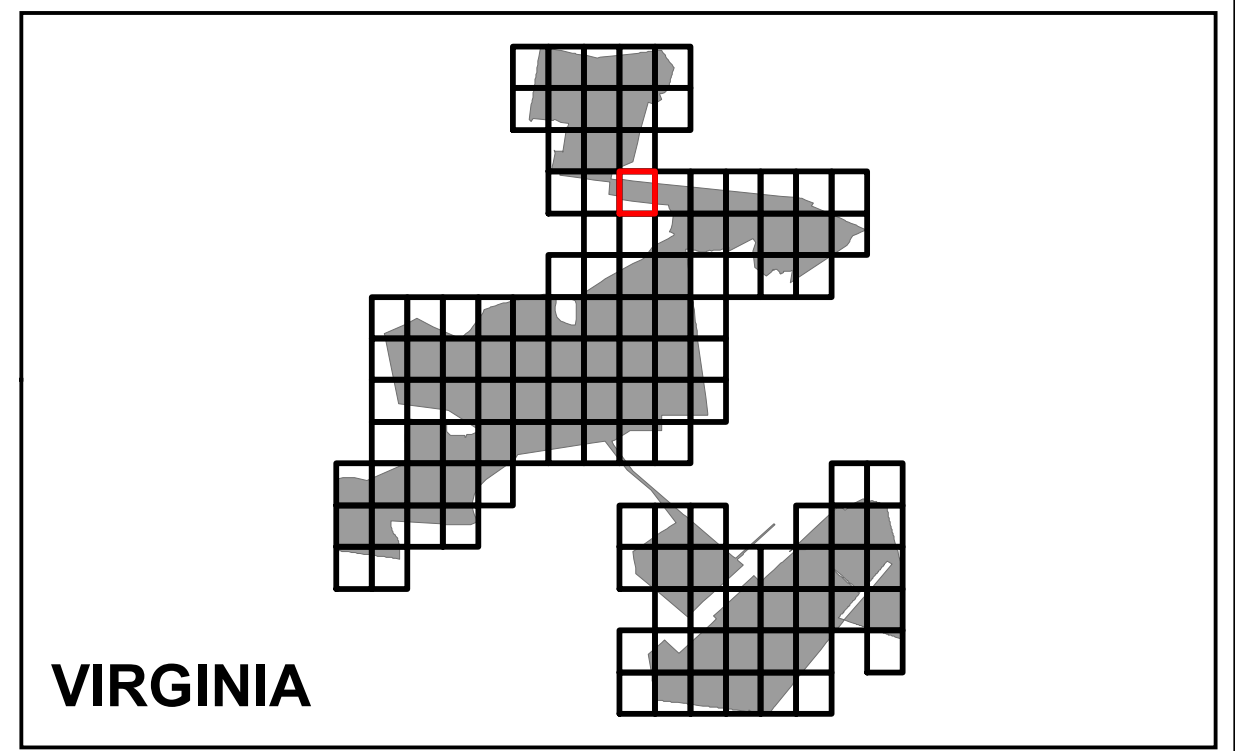
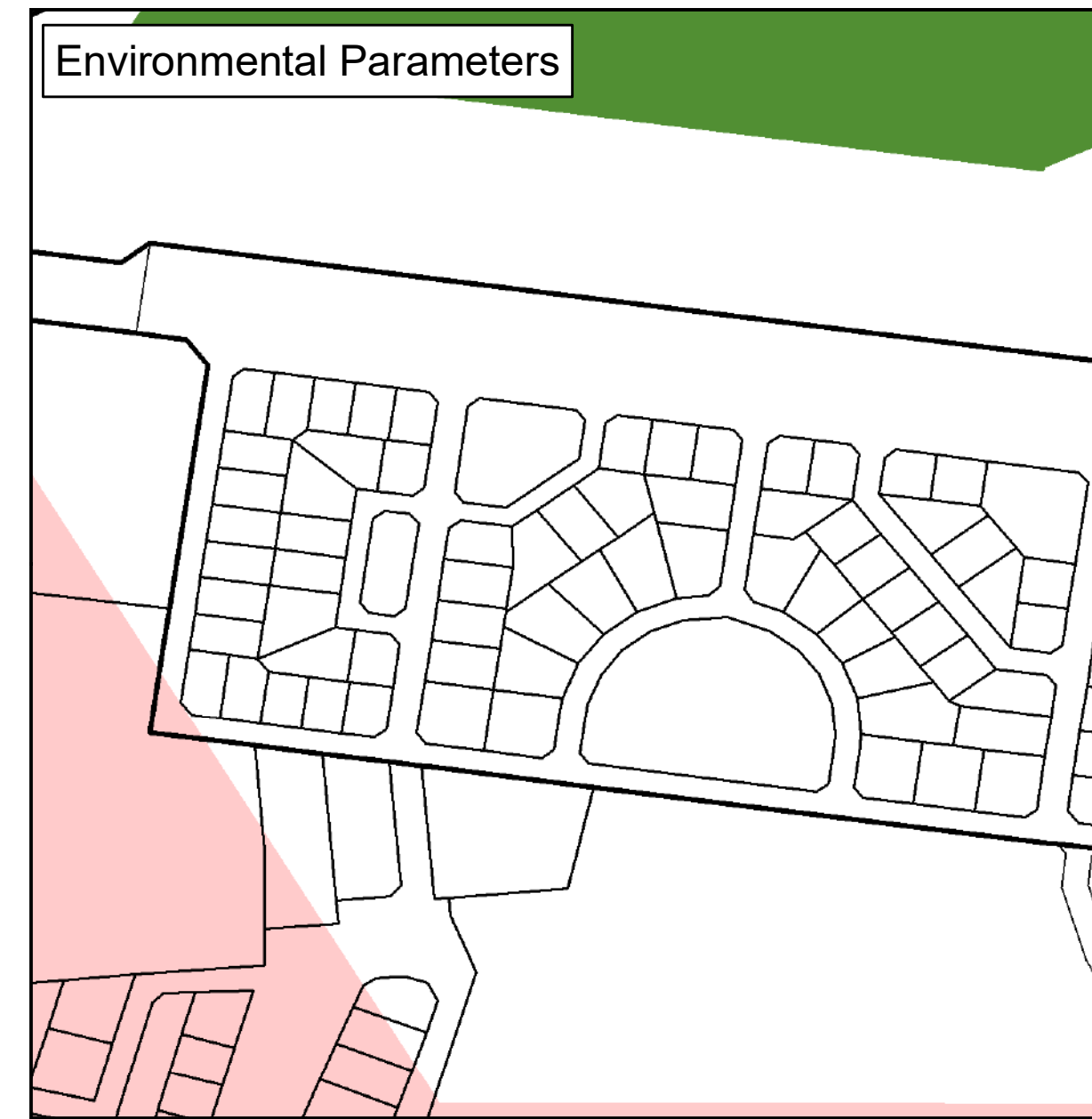
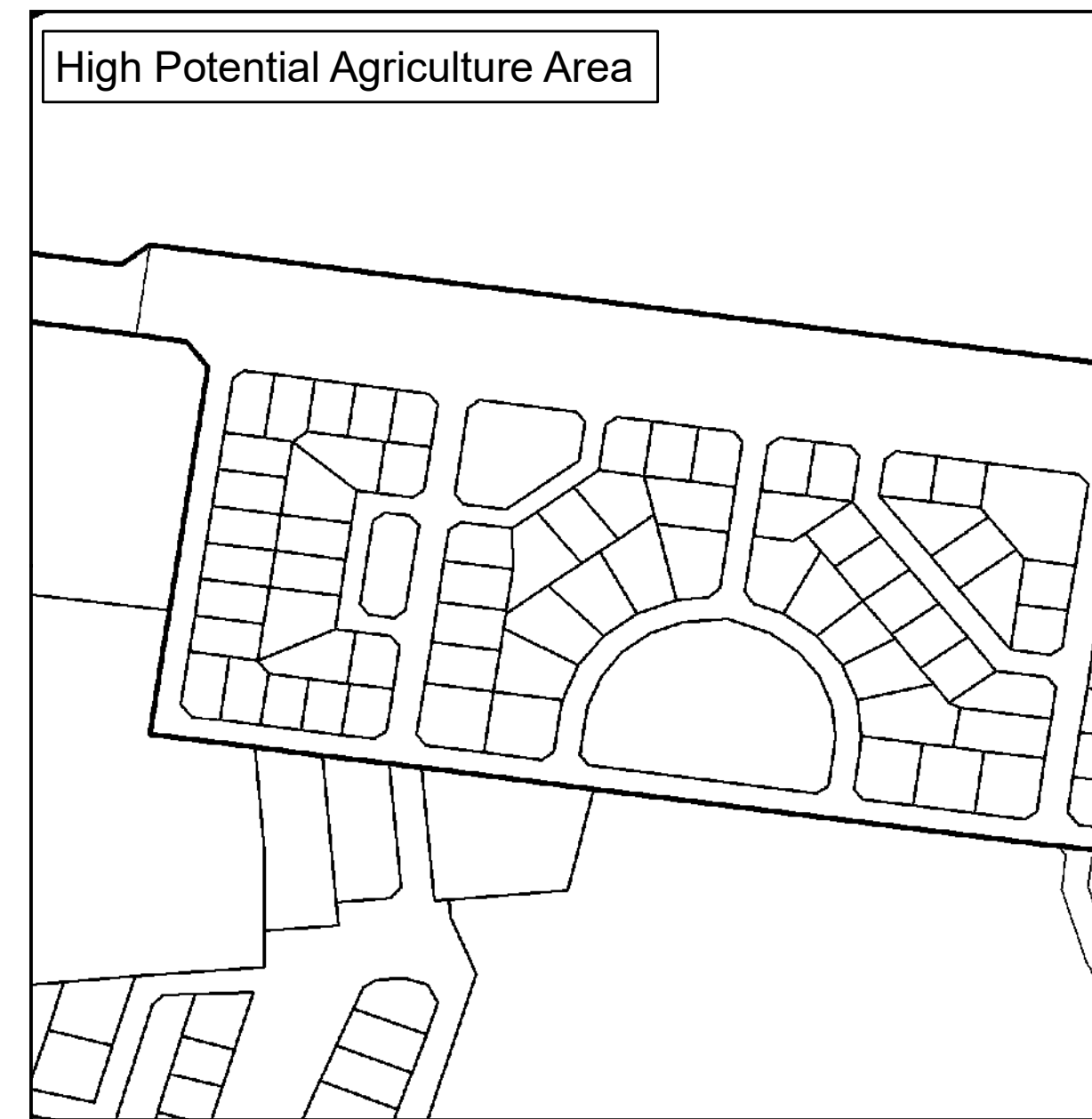
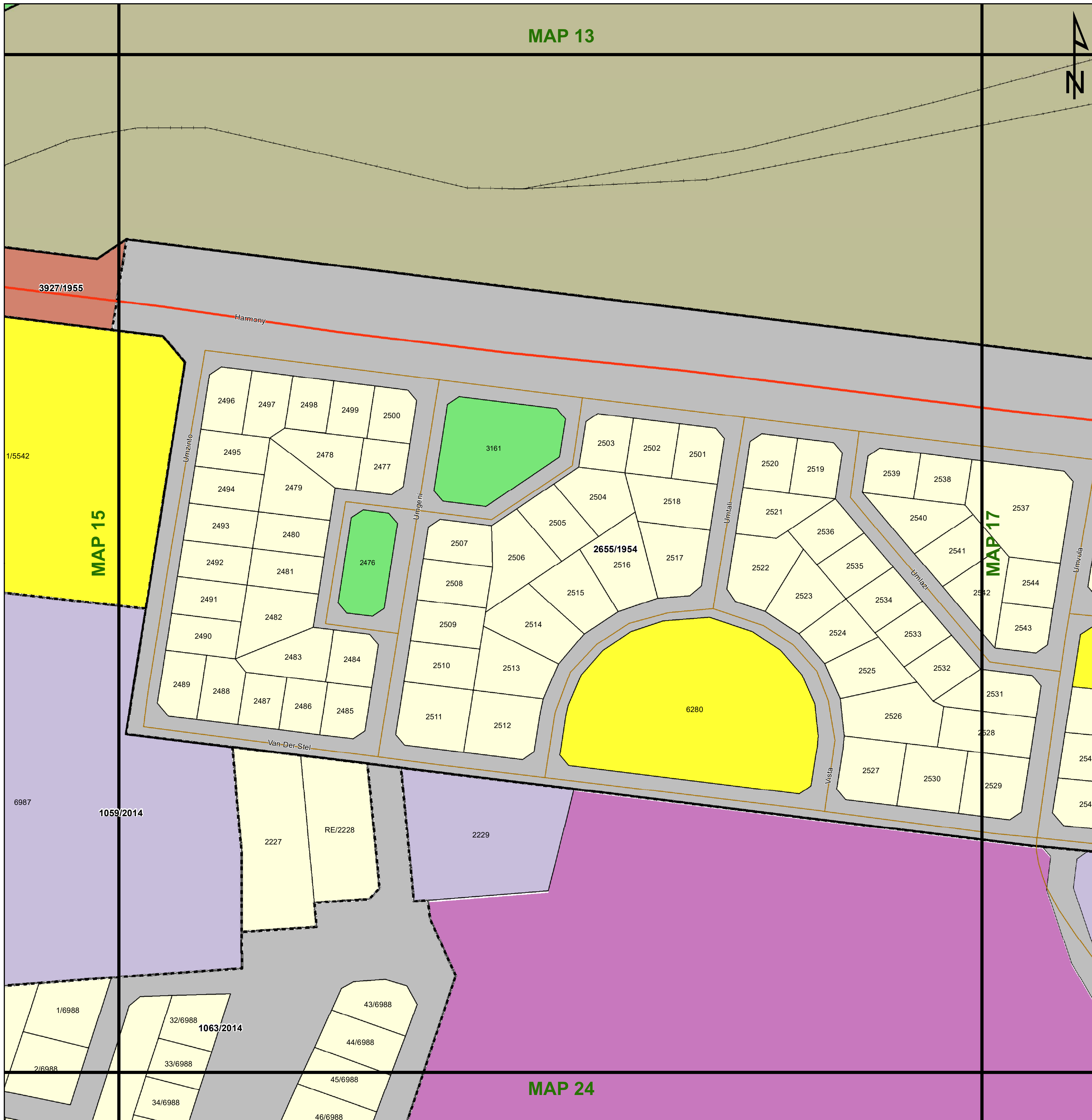
Land Use Zoning

- Conservation
- Open Space I
- Open Space II
- Agricultural
- Smallholding
- Residential I
- Residential II
- General Residential
- Leisure Residential
- Resort
- Tourism
- Education
- Religious Purposes
- Institution
- Cemetery Use
- Municipal Purposes
- Government Purposes
- Municipal Townlands
- Special Use
- Business I
- Business II
- General Industrial
- Noxious Industry
- Extractive Industry
- Surface Infrastructure
- Roads & Streets
- Transportation Services

Key:

Heritage Site	Railway Lines	Rivers	General Plans	Farm Portion	Formal Protected Areas	High Potential Agriculture Area	Environmental Parameters	Ecological Support Area One
Cities/Towns	Eskom HV Lines	Secondary Road	Stand	Parent Farm	Nature Reserve	High Potential Agricultural Area	Protected Area	Ecological Support Area Two
National Road	Main Road	Dams	Holding	Dams	Critical Biodiversity Area One	Critical Biodiversity Area Two	Other Natural Areas	





Legend

Land Use Zoning

- Conservation
- Open Space I
- Open Space II
- Agricultural
- Smallholding
- Residential I
- Residential II
- General Residential
- Leisure Residential
- Resort
- Tourism
- Education
- Religious Purposes
- Institution
- Cemetery Use
- Municipal Purposes
- Government Purposes
- Municipal Townlands
- Special Use
- Business I
- Business II
- General Industrial
- Noxious Industry
- Extractive Industry
- Surface Infrastructure
- Roads & Streets
- Transportation Services

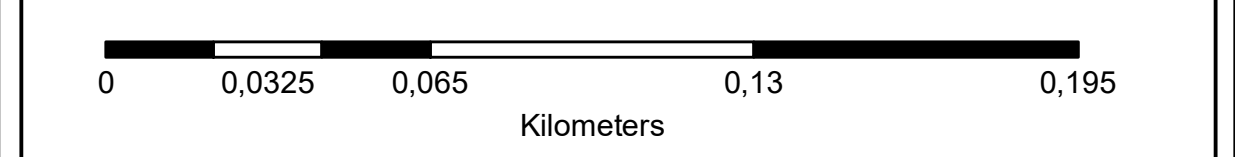
 **agriculture, land reform & rural development**
Department: Agriculture, Land Reform and Rural Development
REPUBLIC OF SOUTH AFRICA

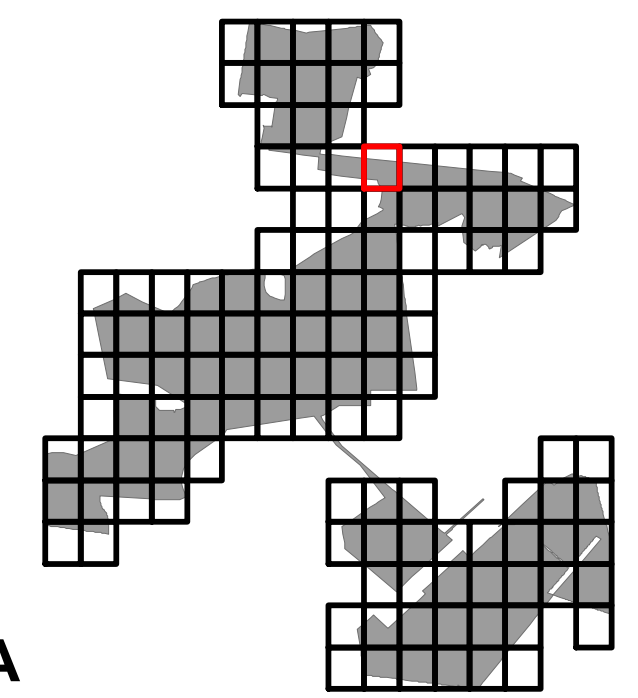
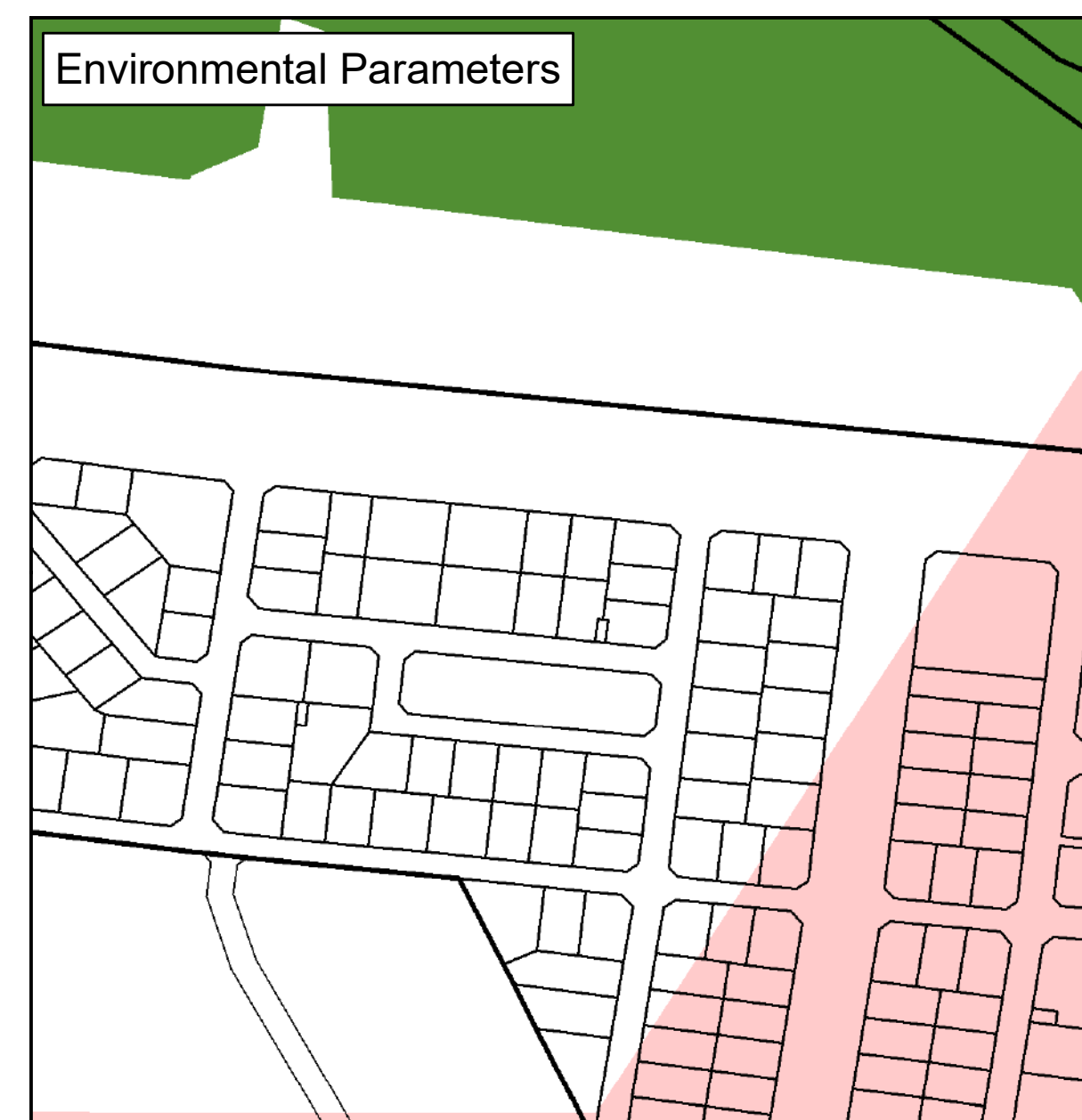
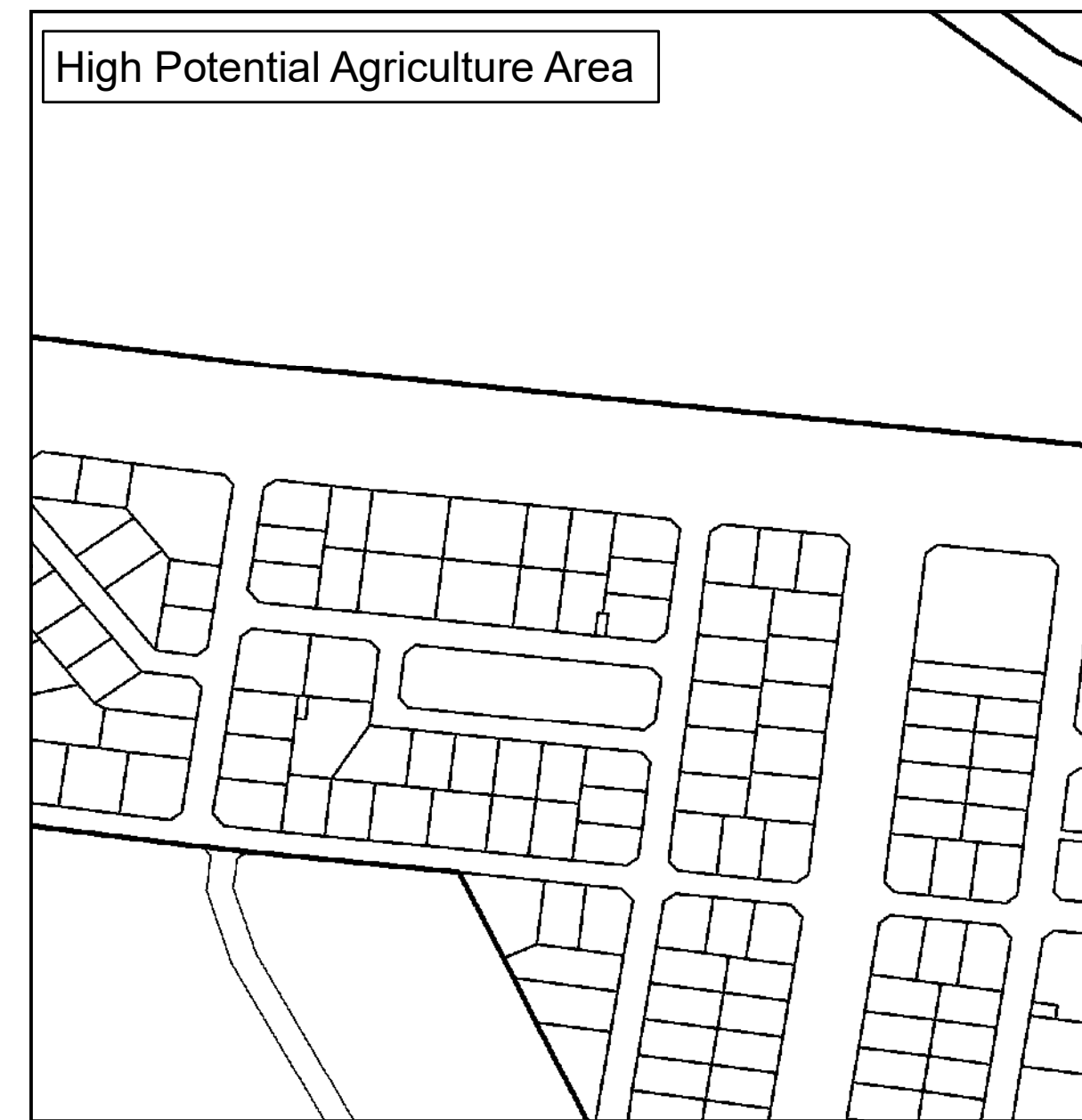
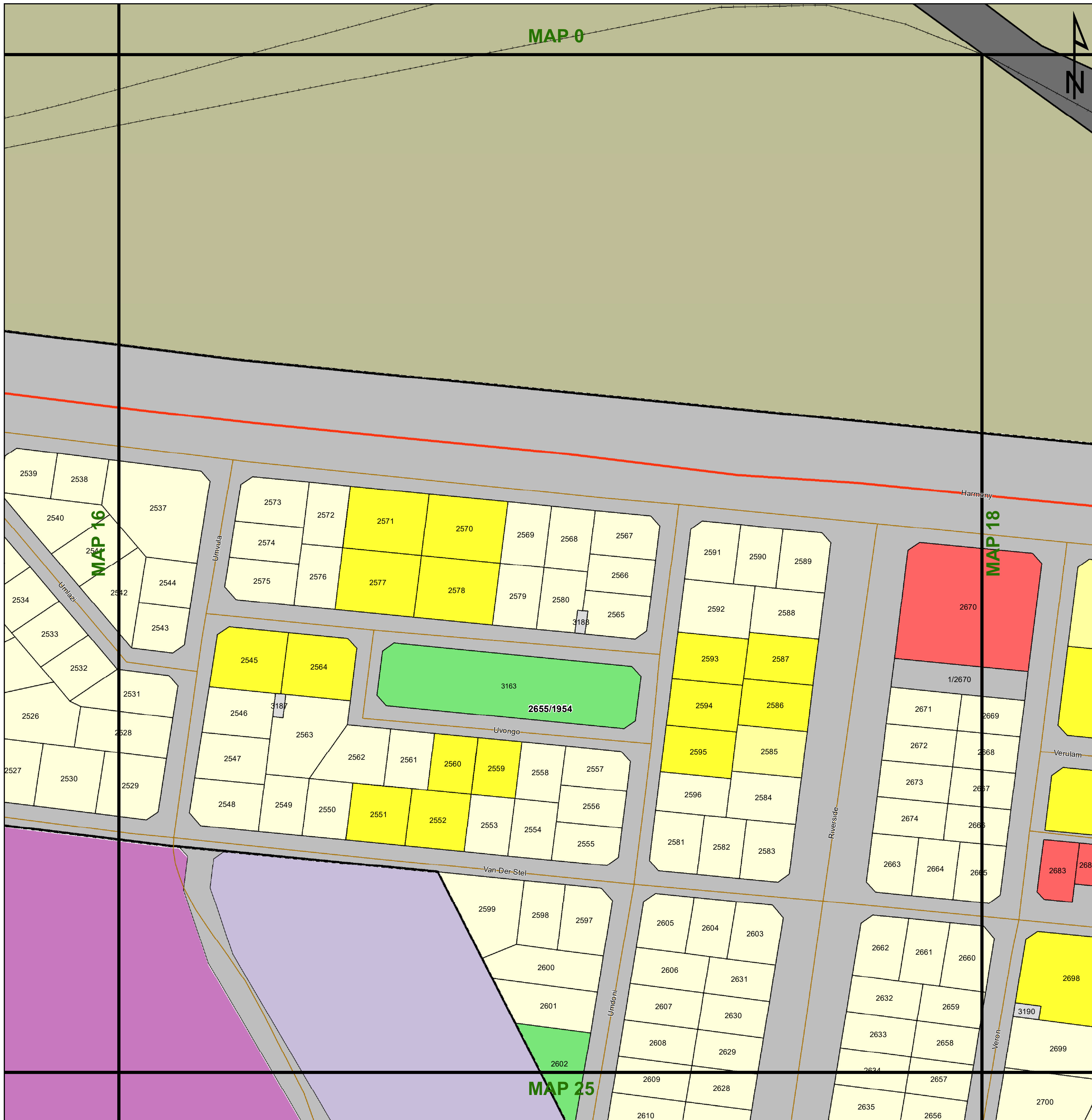
 **MATJHABENG**
Local Municipality

 **MVD Kalahari**

Key:

Heritage Site	Railway Lines	Rivers	General Plans	Farm Portion	Formal Protected Areas	High Potential Agriculture Area	Environmental Parameters	Ecological Support Area One
Cities/Towns	Eskom HV Lines	Secondary Road	Stand	Parent Farm	Nature Reserve	High Potential Agricultural Area	Protected Area	Ecological Support Area Two
20m Contours	Main Road	National Road	Holding	Dams	Critical Biodiversity Area One	Critical Biodiversity Area Two	Other Natural Areas	





VIRGINIA

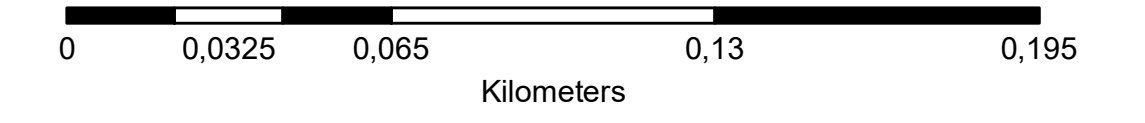
Legend

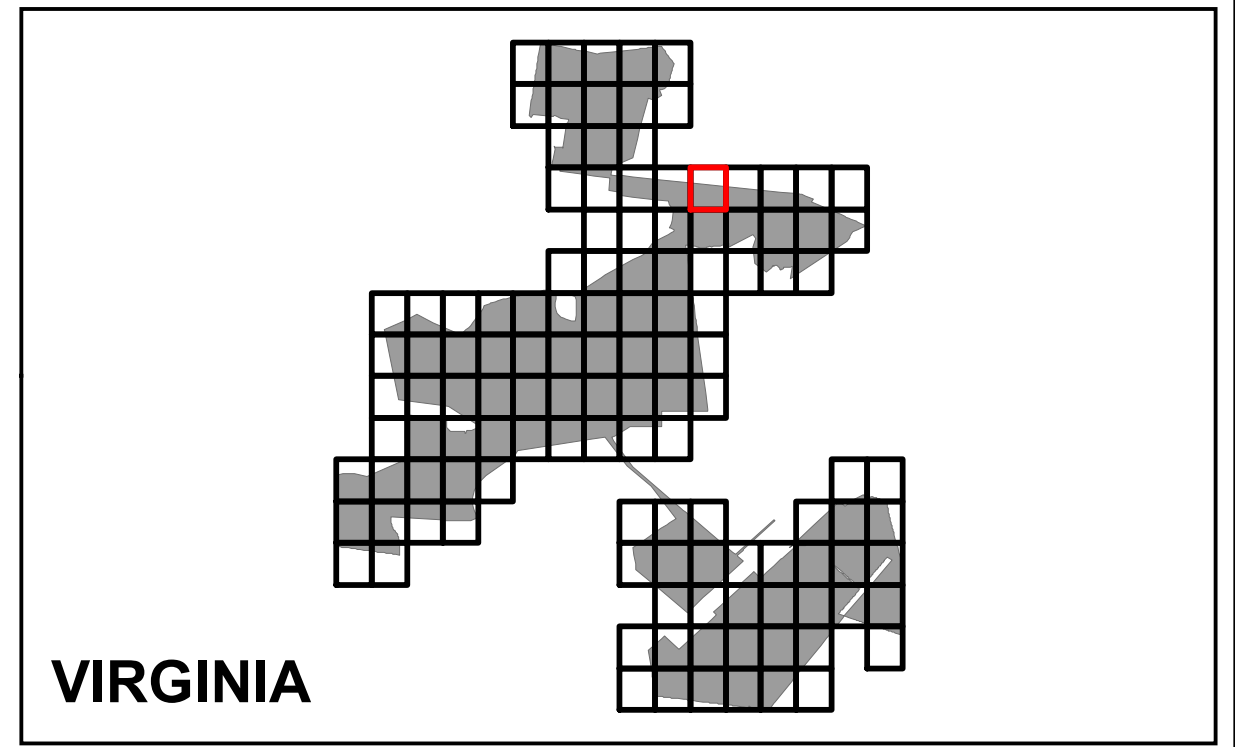

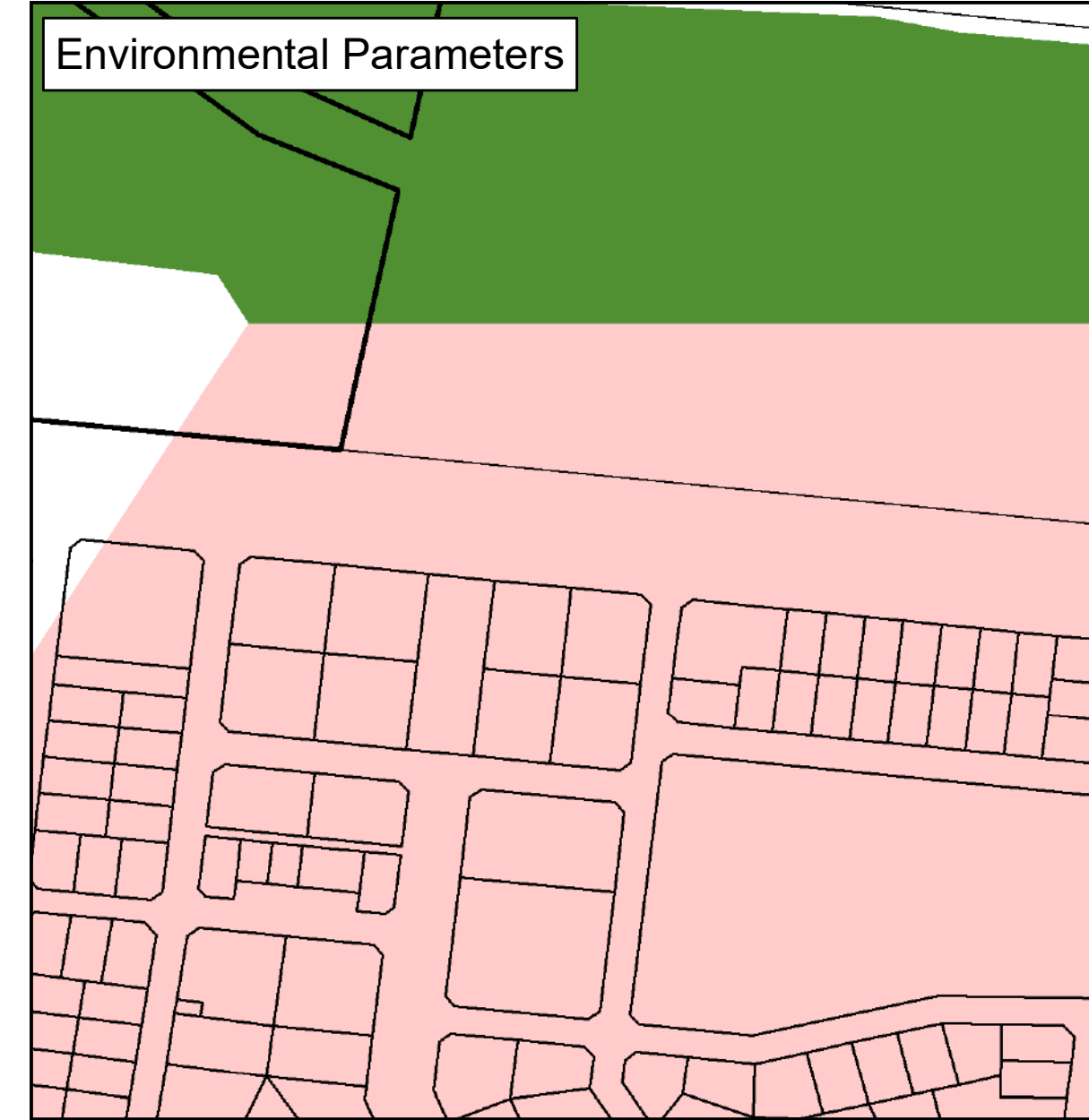
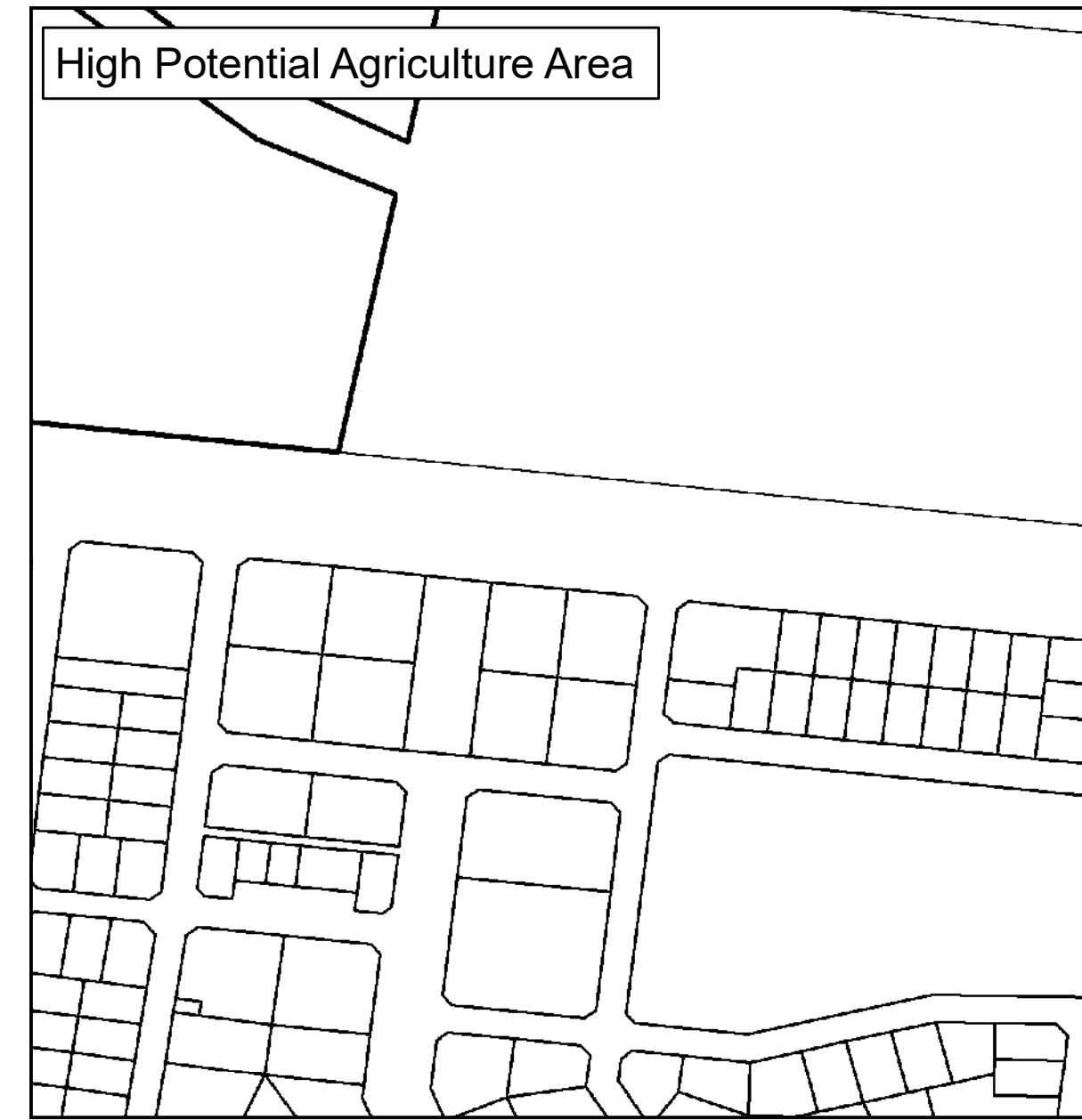
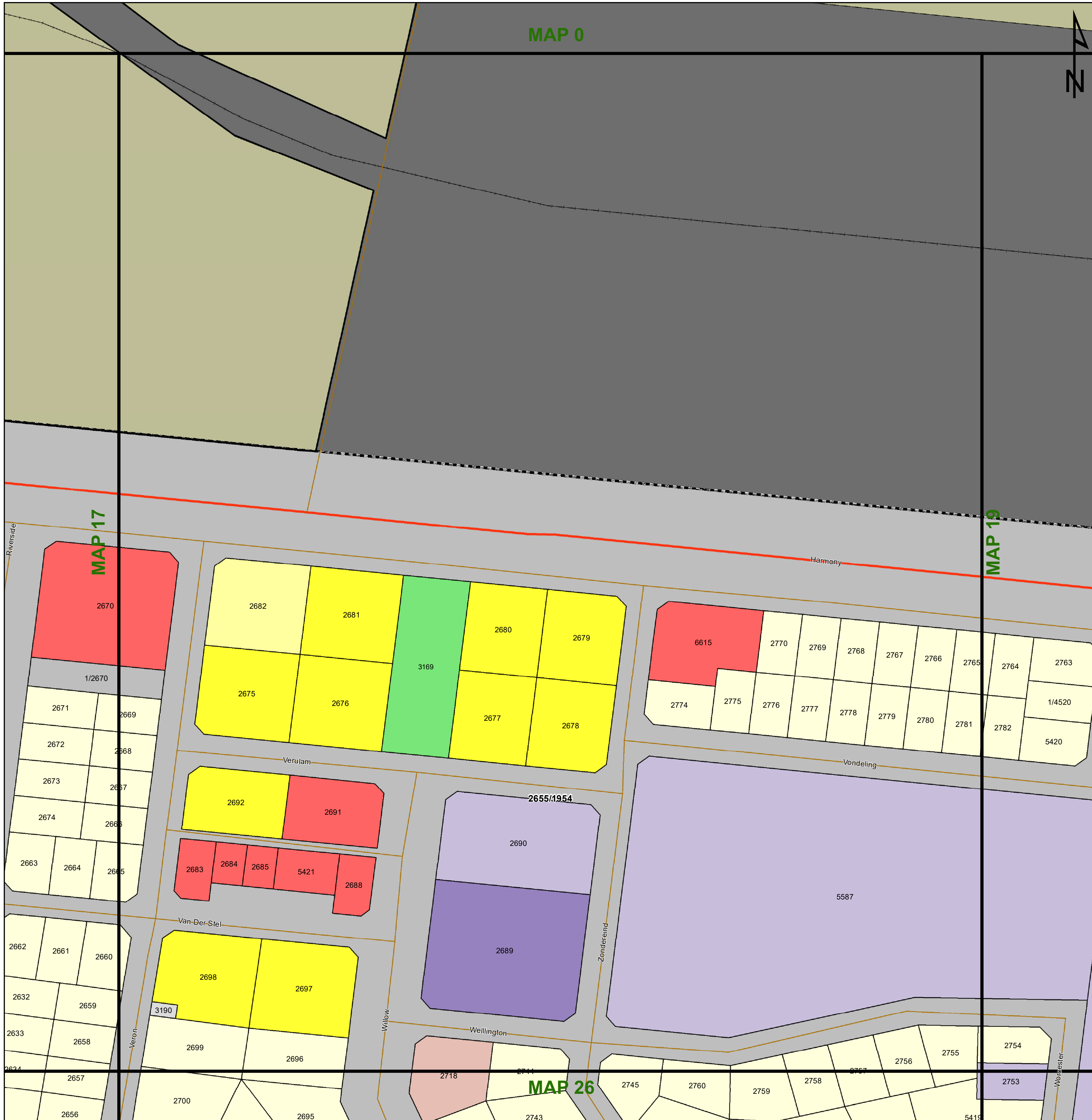
Land Use Zoning

- Conservation
- Open Space I
- Open Space II
- Agricultural
- Smallholding
- Residential I
- Residential II
- General Residential
- Leisure Residential
- Resort
- Tourism
- Education
- Religious Purposes
- Institution
- Cemetery Use
- Municipal Purposes
- Government Purposes
- Municipal Townlands
- Special Use
- Business I
- Business II
- General Industrial
- Noxious Industry
- Extractive Industry
- Surface Infrastructure
- Roads & Streets
- Transportation Services



Key:	Heritage Site	Railway Lines	Rivers	General Plans	Farm Portion	Formal Protected Areas	High Potential Agriculture Area	Environmental Parameters	Ecological Support Area One
	Cities/Towns	Eskom HV Lines	Secondary Road	Stand	Parent Farm	Nature Reserve	High Potential Agricultural Area	Protected Area	Ecological Support Area Two
	20m Contours	Main Road	National Road	Holding	Dams	Critical Biodiversity Area One	Critical Biodiversity Area Two	Critical Biodiversity Area Two	Other Natural Areas





Legend

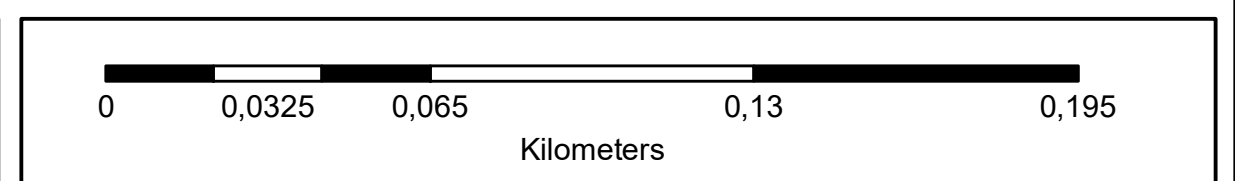
Land Use Zoning

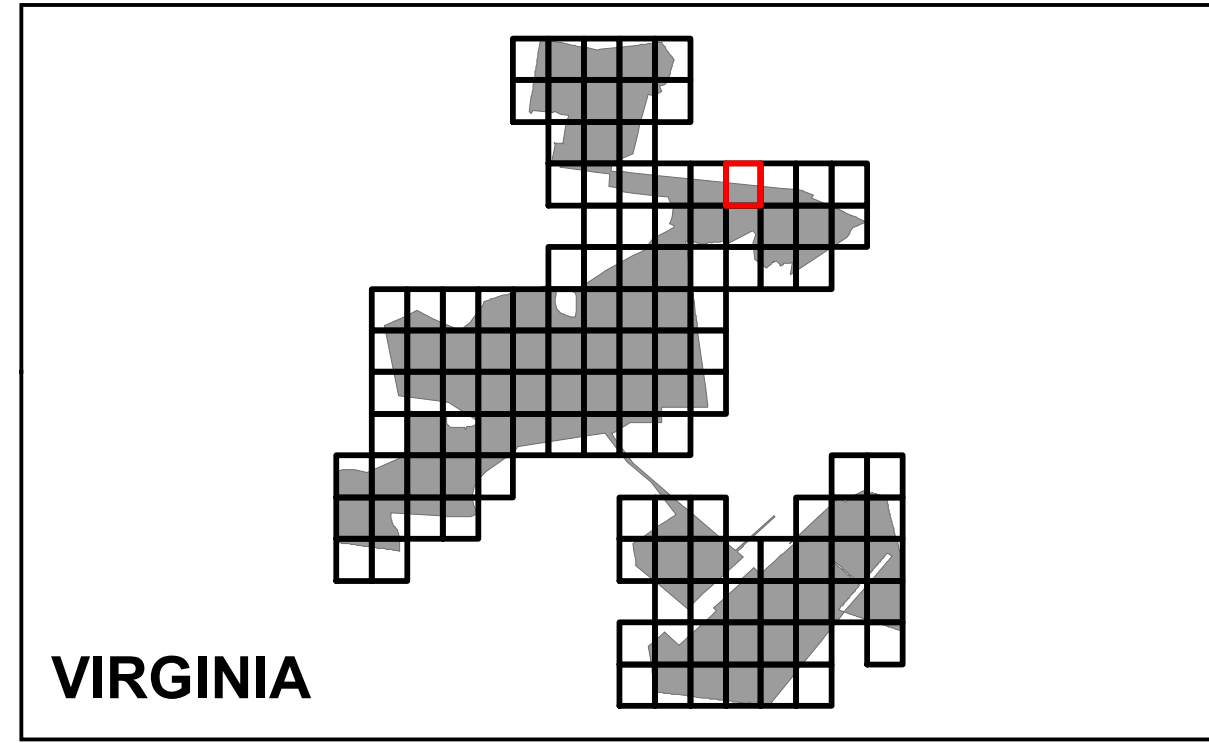
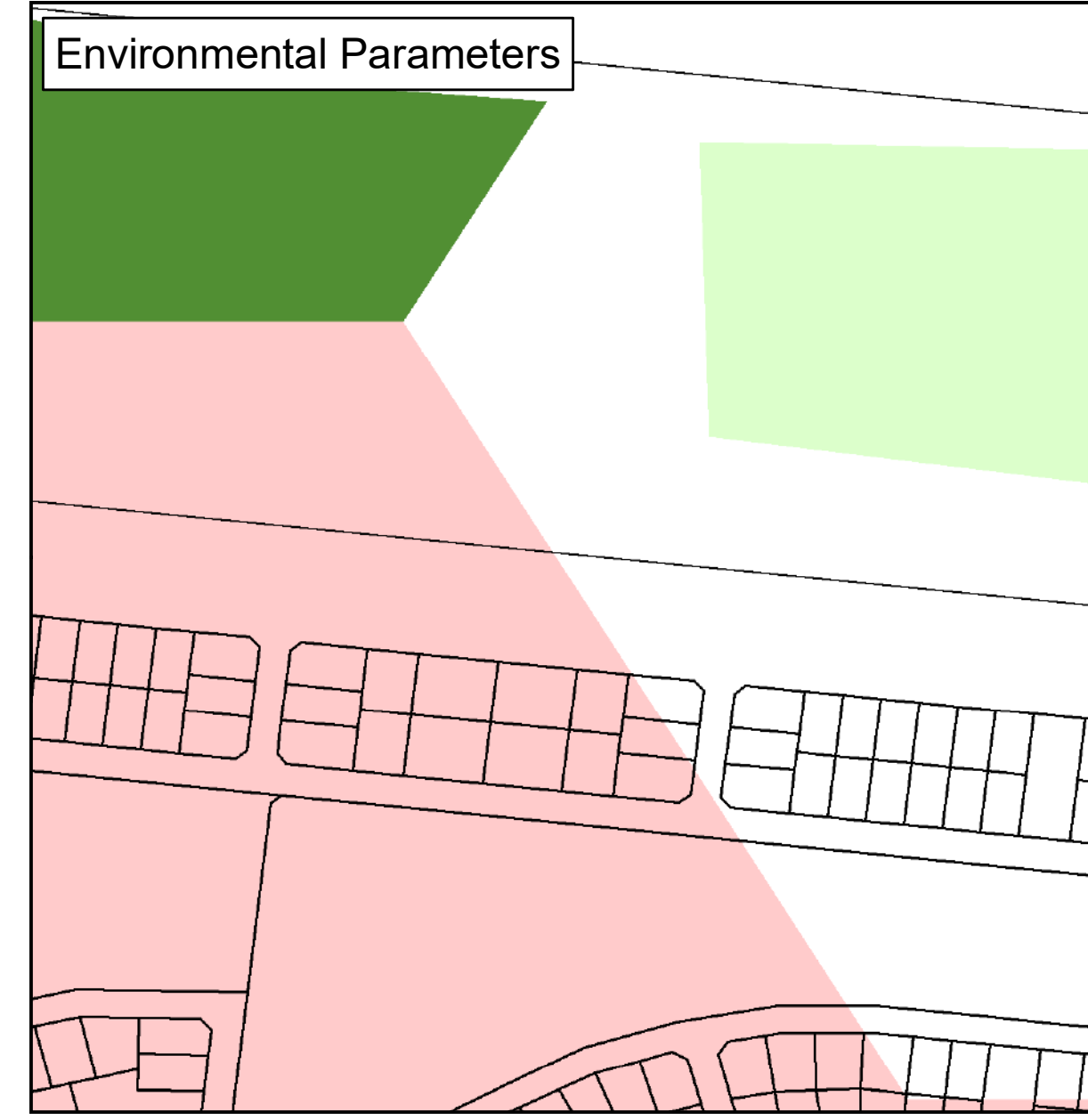
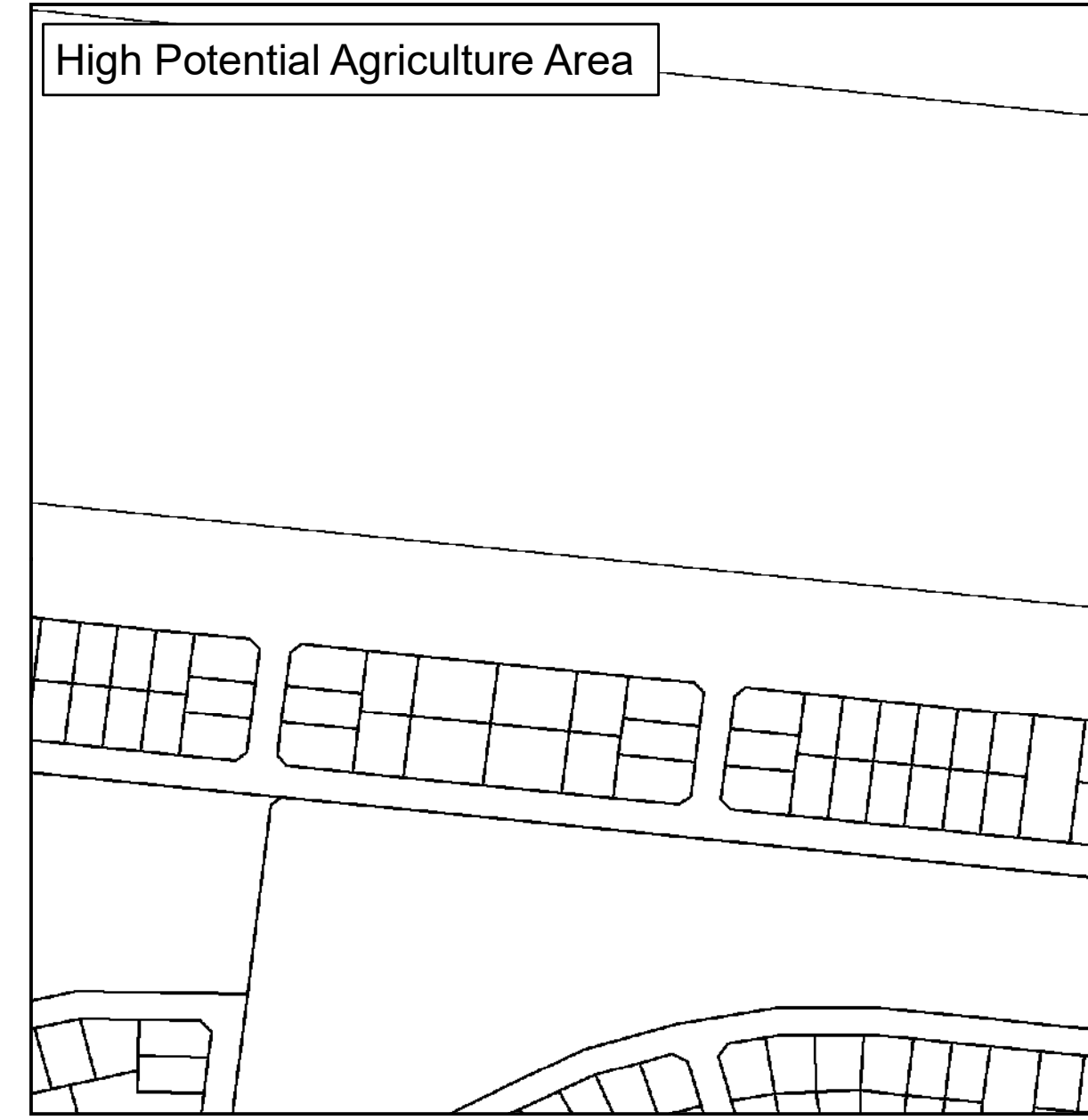
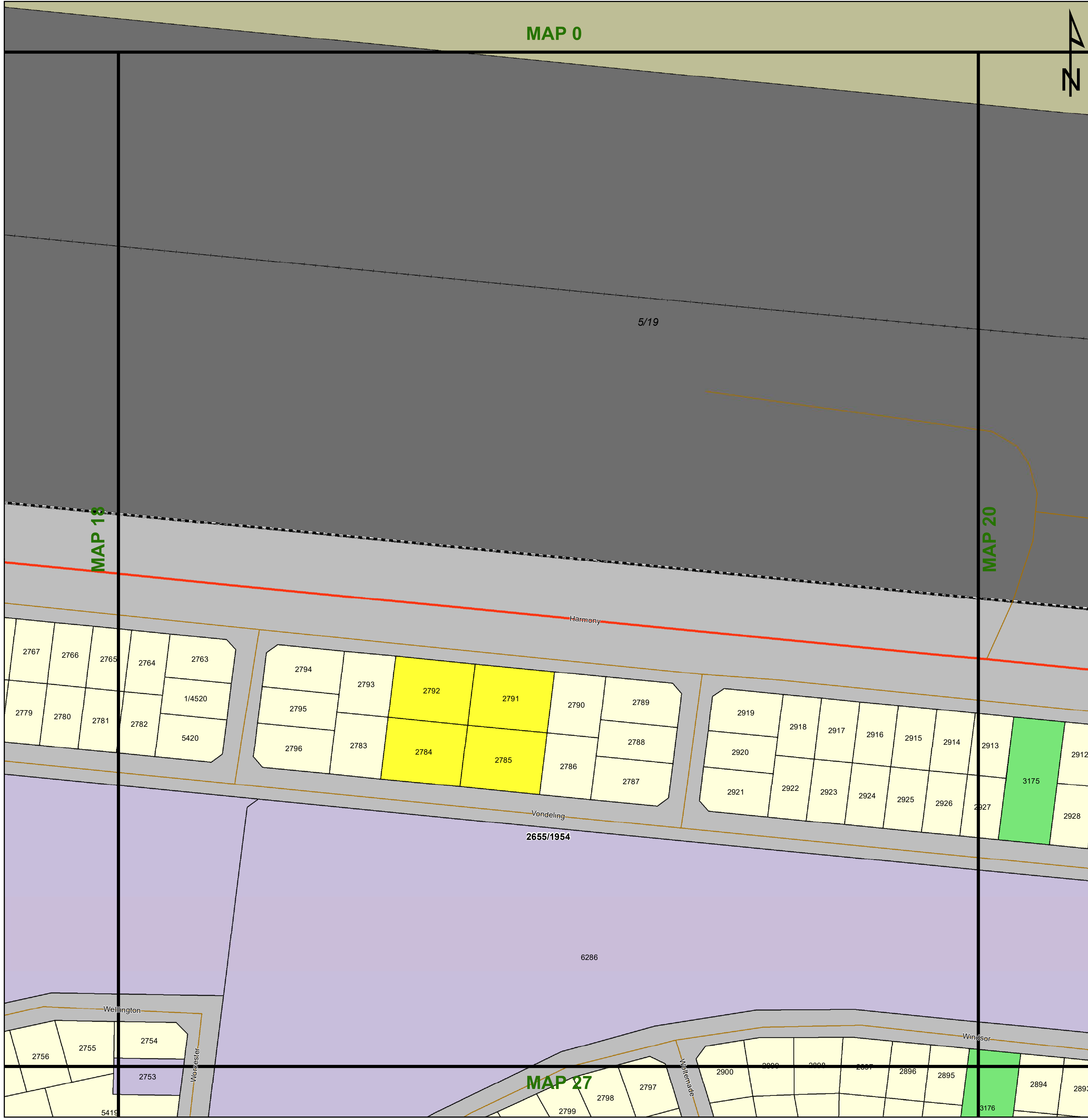
- Conservation
- Open Space I
- Open Space II
- Agricultural
- Smallholding
- Residential I
- Residential II
- General Residential
- Leisure Residential
- Resort
- Tourism
- Education
- Religious Purposes
- Institution
- Cemetery Use
- Municipal Purposes
- Government Purposes
- Municipal Townlands
- Special Use
- Business I
- Business II
- General Industrial
- Noxious Industry
- Extractive Industry
- Surface Infrastructure
- Roads & Streets
- Transportation Services



Key:

- Heritage Site
- Railway Lines
- Rivers
- General Plans
- Farm Portion
- Formal Protected Areas
- High Potential Agriculture Area
- Environmental Parameters
- Ecological Support Area One
- Ecological Support Area Two
- Other Natural Areas





Legend

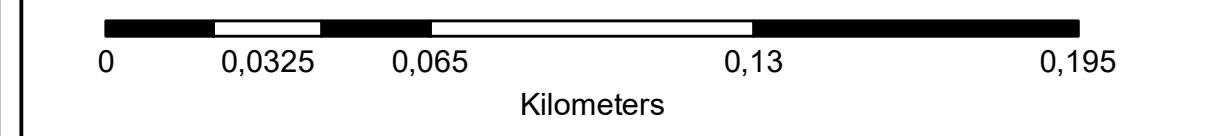
Land Use Zoning

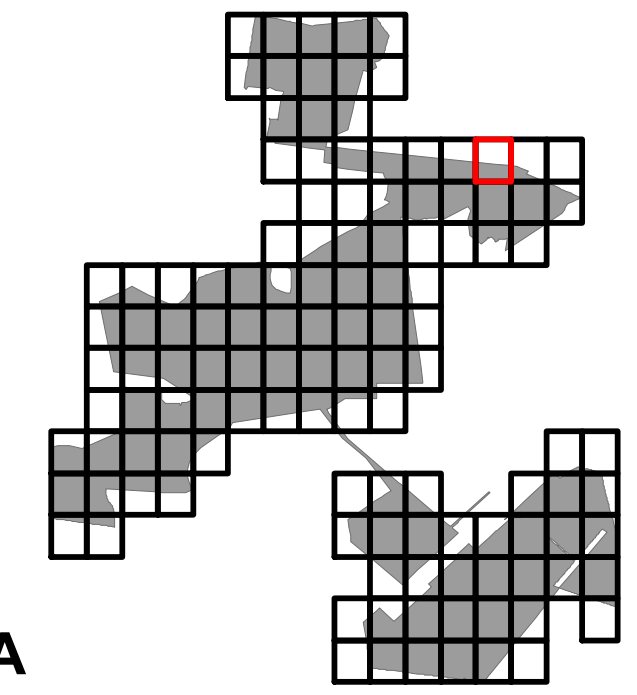
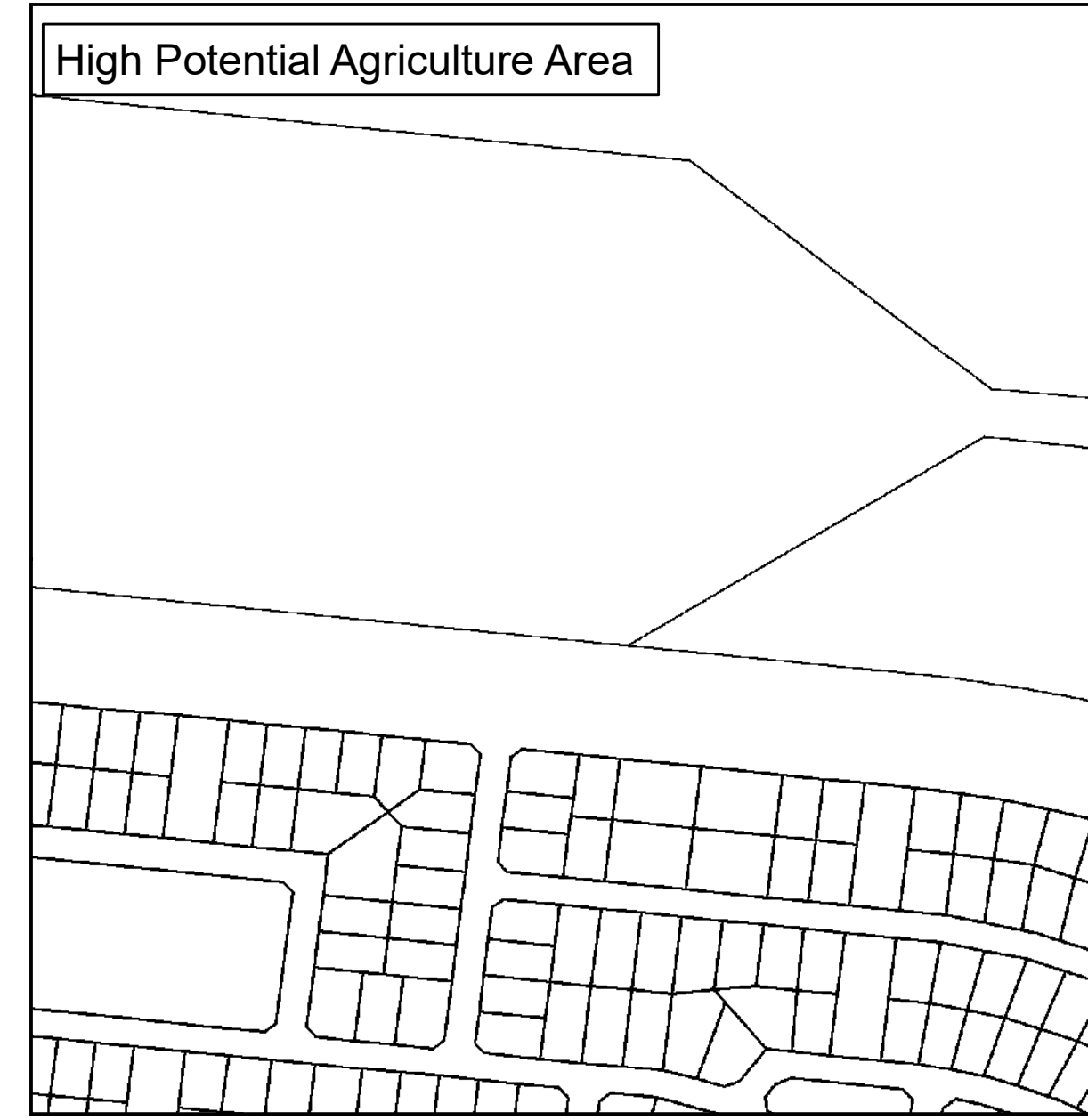
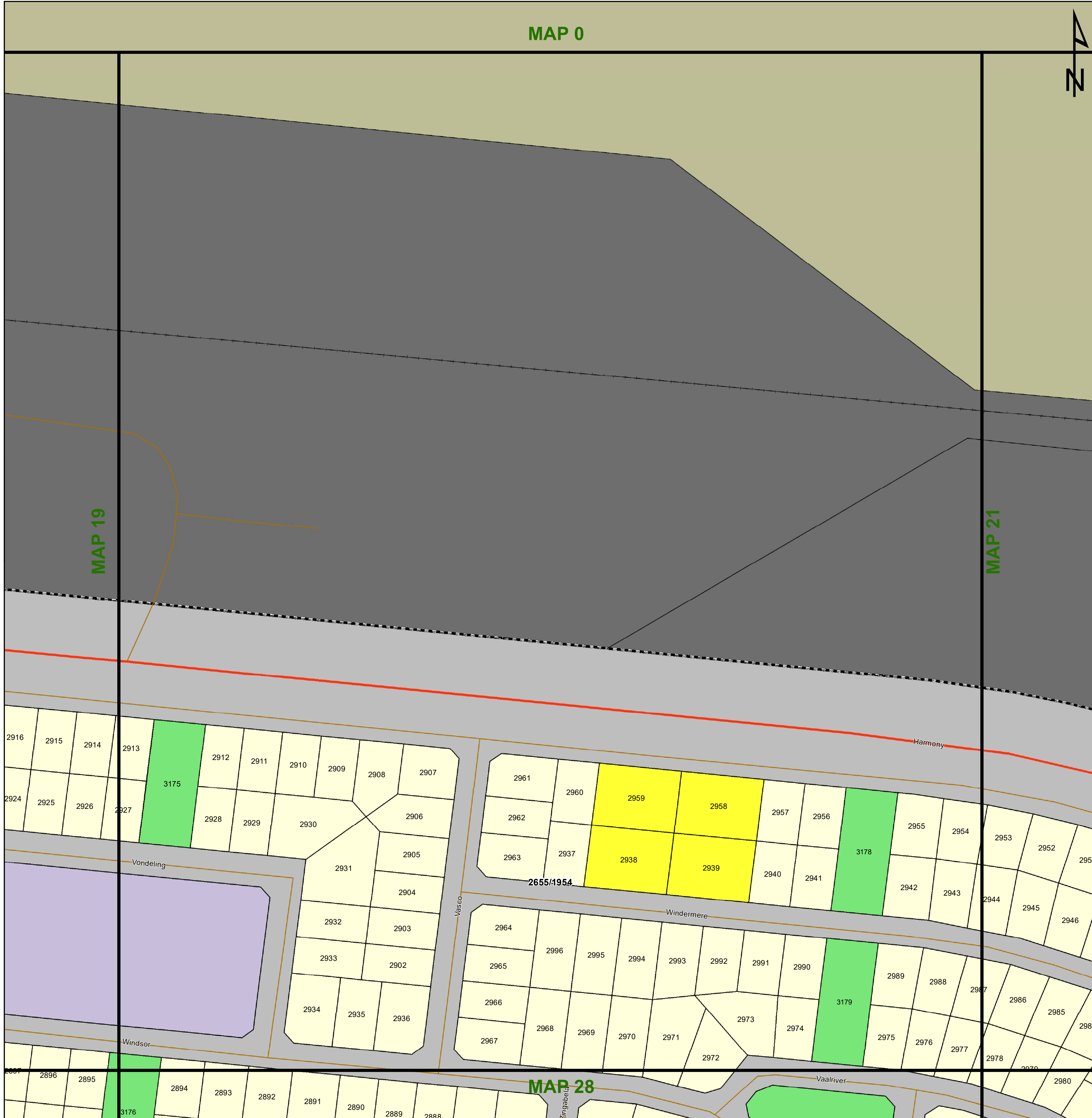
- Conservation
- Open Space I
- Open Space II
- Agricultural
- Smallholding
- Residential I
- Residential II
- General Residential
- Leisure Residential
- Resort
- Tourism
- Education
- Religious Purposes
- Institution
- Cemetery Use
- Municipal Purposes
- Government Purposes
- Municipal Townlands
- Special Use
- Business I
- Business II
- General Industrial
- Noxious Industry
- Extractive Industry
- Surface Infrastructure
- Roads & Streets
- Transportation Services



Key:

- Heritage Site
- Railway Lines
- Rivers
- Eskom HV Lines
- Secondary Road
- Main Road
- National Road
- General Plans
- Stand
- Parent Farm
- Holding
- Farm Portion
- Dams
- Formal Protected Areas
- Nature Reserve
- Cadastral
- High Potential Agricultural Area
- Environmental Parameters
- Protected Area
- Critical Biodiversity Area One
- Critical Biodiversity Area Two
- Ecological Support Area One
- Ecological Support Area Two
- Other Natural Areas





VIRGINIA

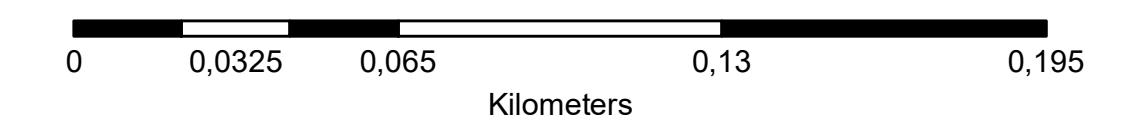
Legend

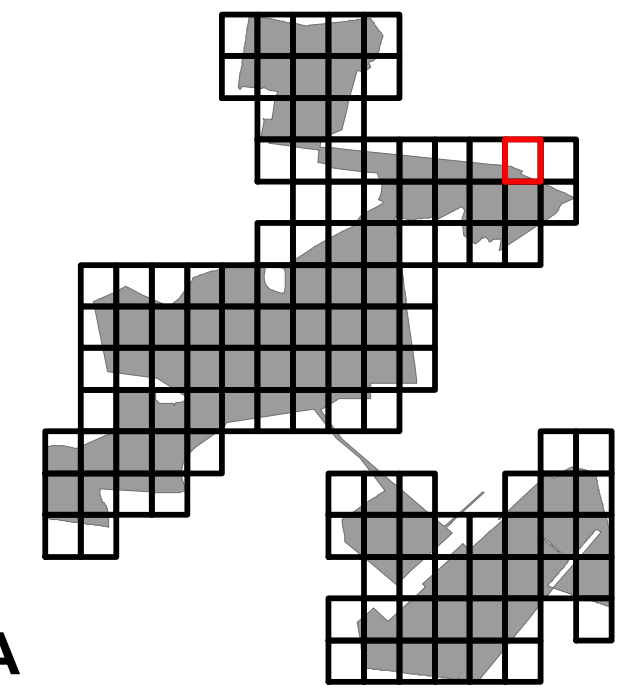

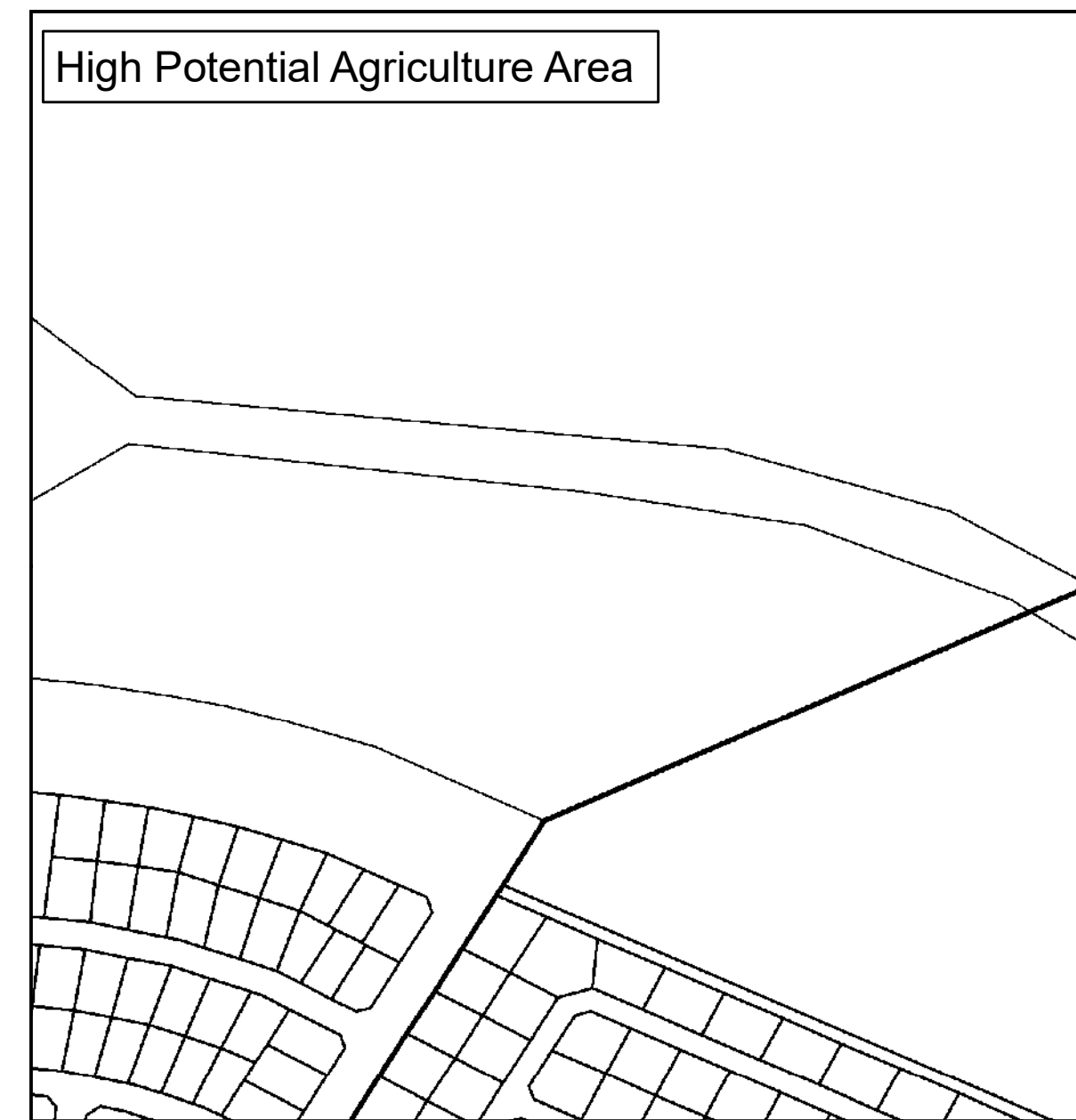
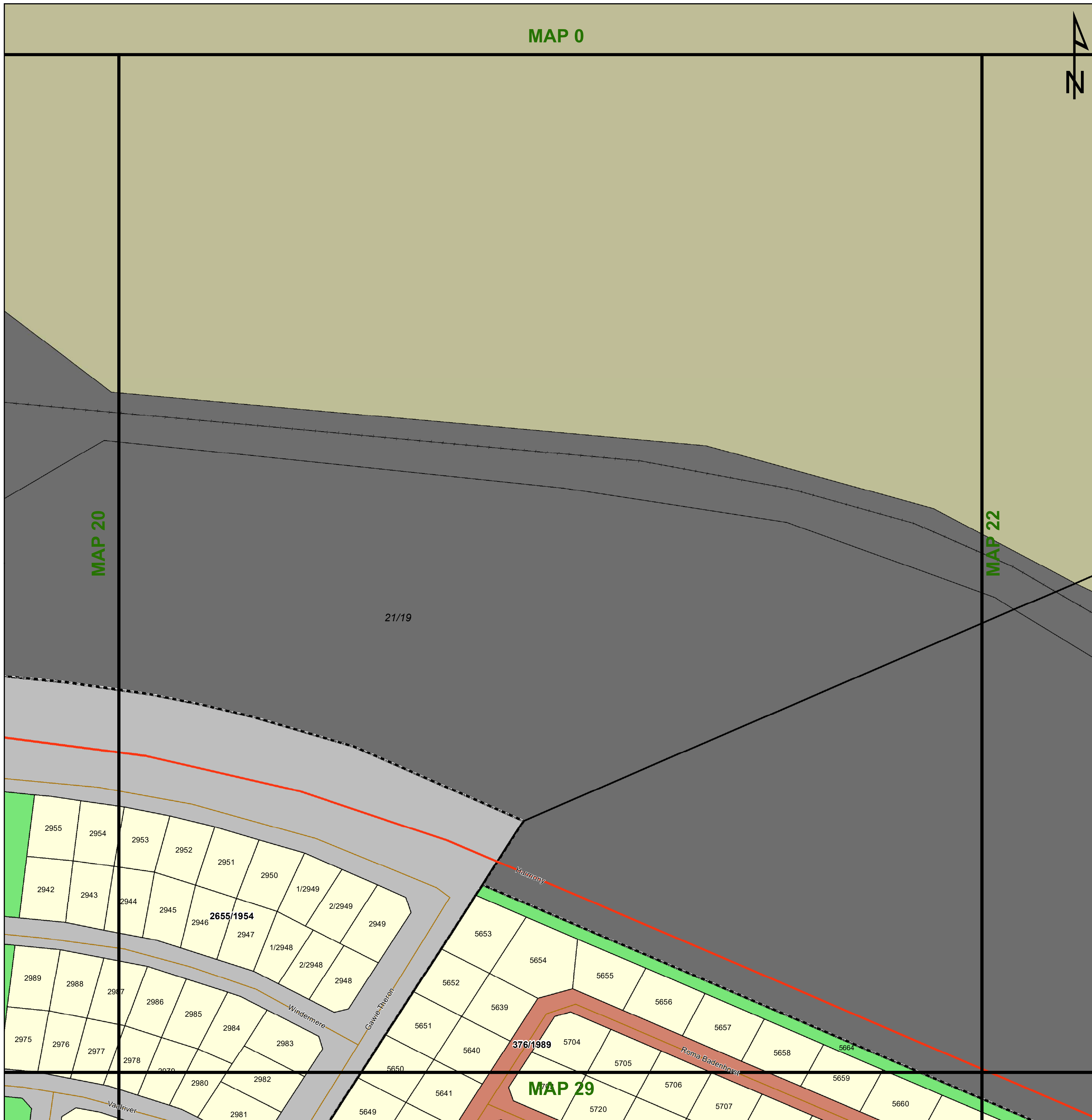
Land Use Zoning

- Conservation
- Open Space I
- Open Space II
- Agricultural
- Smallholding
- Residential I
- Residential II
- General Residential
- Leisure Residential
- Resort
- Tourism
- Education
- Religious Purposes
- Institution
- Cemetery Use
- Municipal Purposes
- Government Purposes
- Municipal Townlands
- Special Use
- Business I
- Business II
- General Industrial
- Noxious Industry
- Extractive Industry
- Surface Infrastructure
- Roads & Streets
- Transportation Services



- Key:**
- Heritage Site
 - General Plans
 - Farm Portion
 - Formal Protected Areas
 - High Potential Agriculture Area
 - Environmental Parameters
 - Ecological Support Area One
 - Ecological Support Area Two
 - Other Natural Areas
 - Stand
 - Parent Farm
 - Nature Reserve
 - Cadastral
 - Protected Area
 - Critical Biodiversity Area One
 - Critical Biodiversity Area Two
 - Holding
 - Dams
 - High Potential Agricultural Area





VIRGINIA

Legend

Land Use Zoning

- Conservation
- Open Space I
- Open Space II
- Agricultural
- Smallholding
- Residential I
- Residential II
- General Residential
- Leisure Residential
- Resort
- Tourism
- Education
- Religious Purposes
- Institution
- Cemetery Use
- Municipal Purposes
- Government Purposes
- Municipal Townlands
- Special Use
- Business I
- Business II
- General Industrial
- Noxious Industry
- Extractive Industry
- Surface Infrastructure
- Roads & Streets
- Transportation Services



agriculture, land reform
& rural development
Department:
Agriculture, Land Reform and Rural Development
REPUBLIC OF SOUTH AFRICA

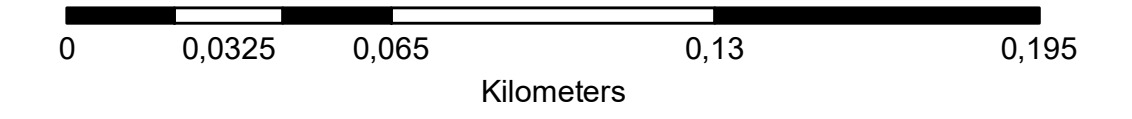


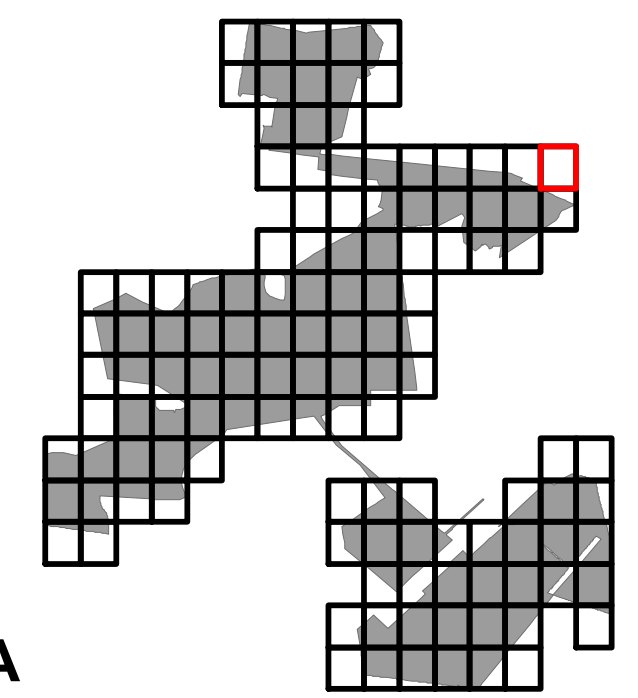
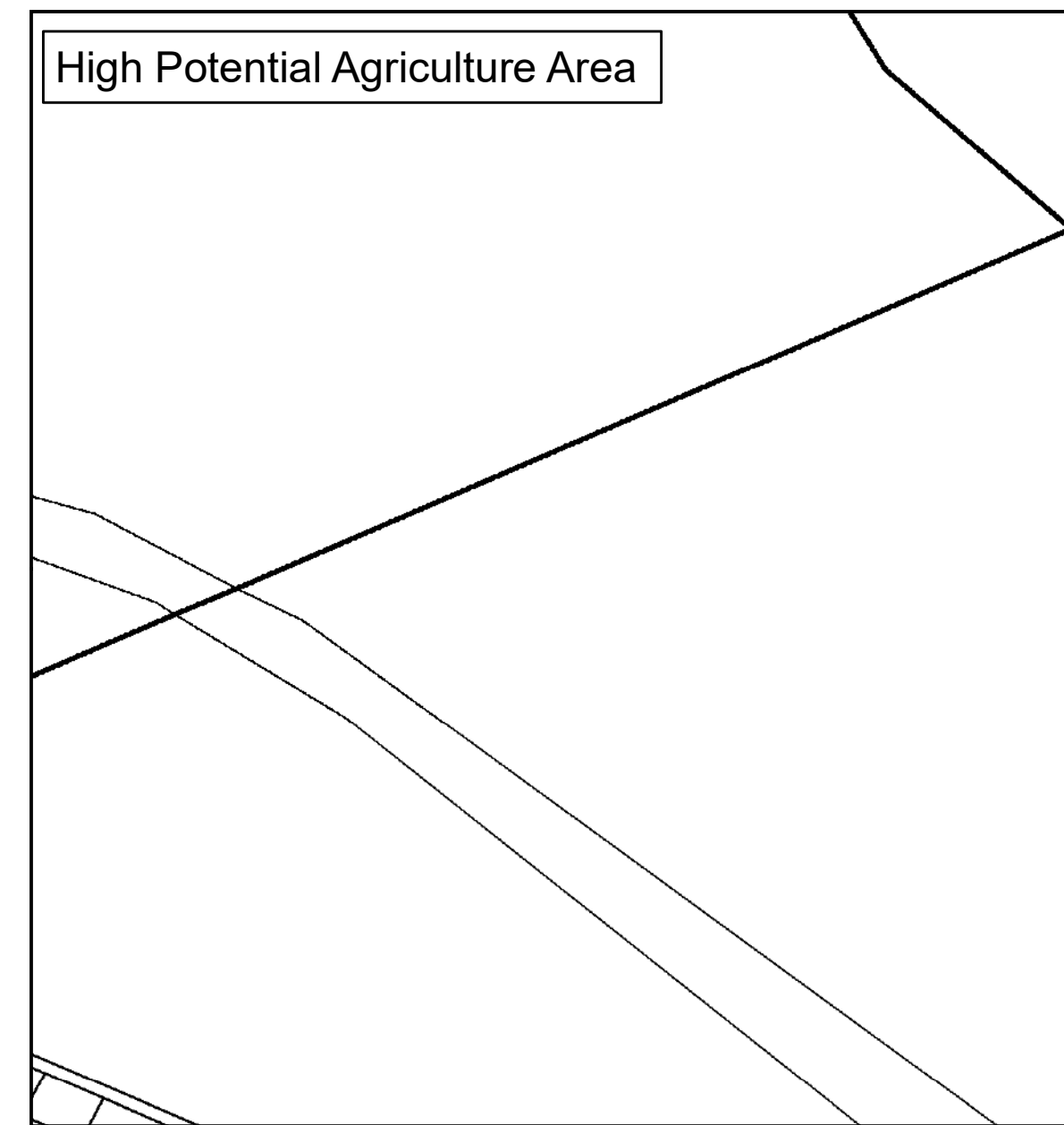
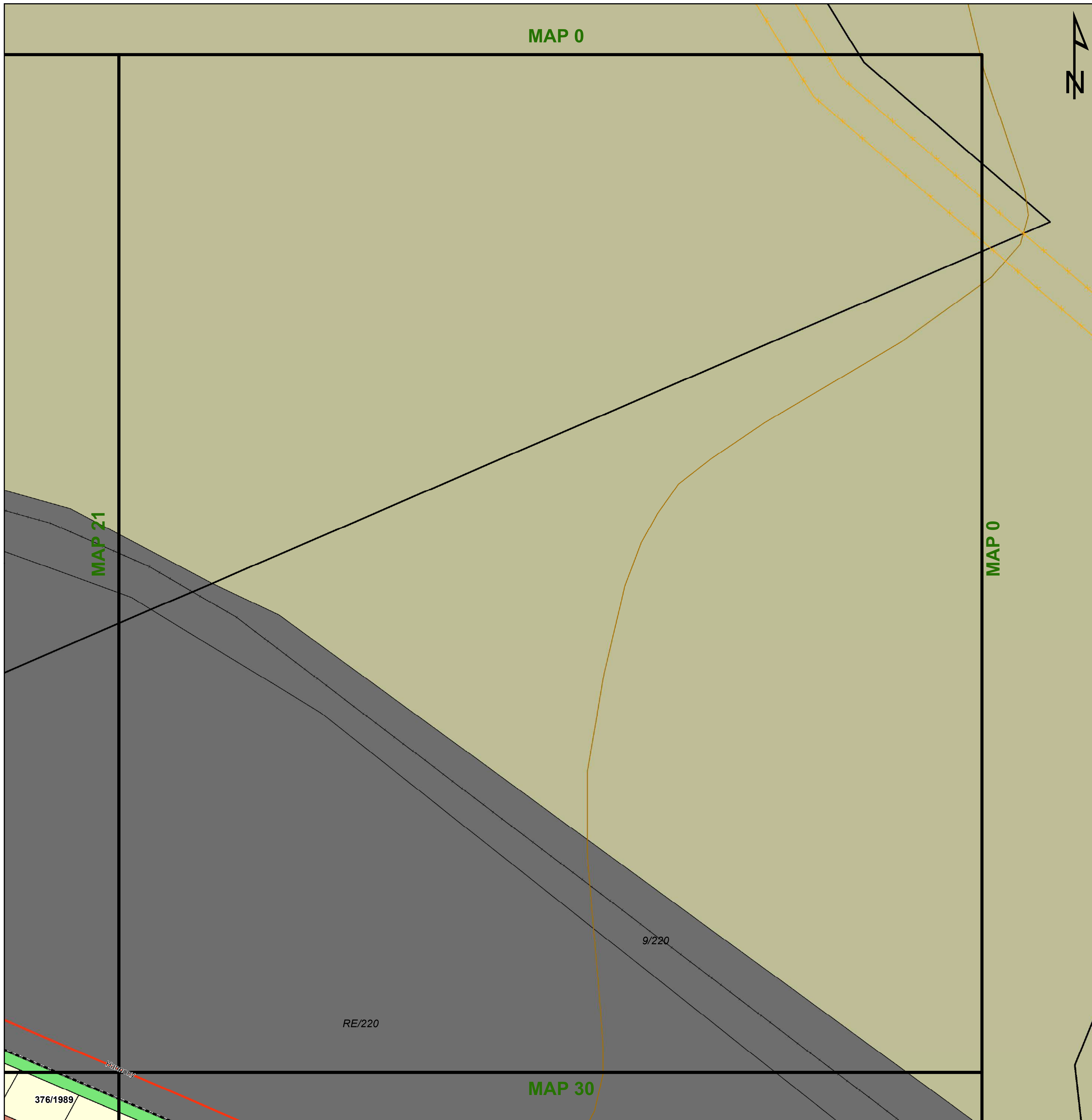
MATJHABENG
Local Municipality



MVD Kalahari

- Key:**
- Heritage Site
 - General Plans
 - Farm Portion
 - Formal Protected Areas
 - High Potential Agriculture Area
 - Environmental Parameters
 - Ecological Support Area One
 - Cities/Towns
 - Stand
 - Parent Farm
 - Nature Reserve
 - Cadastral
 - Protected Area
 - Ecological Support Area Two
 - Railway Lines
 - Holding
 - Dams
 - High Potential Agricultural Area
 - Critical Biodiversity Area One
 - Critical Biodiversity Area Two
 - Rivers
 - Secondary Road
 - Main Road
 - National Road
 - Eskom HV Lines
 - 20m Contours





VIRGINIA

Legend

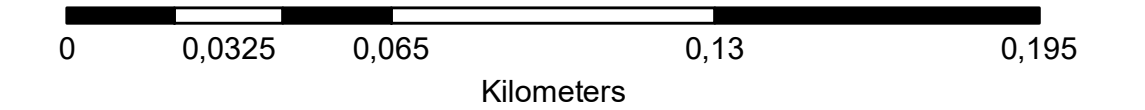
Land Use Zoning

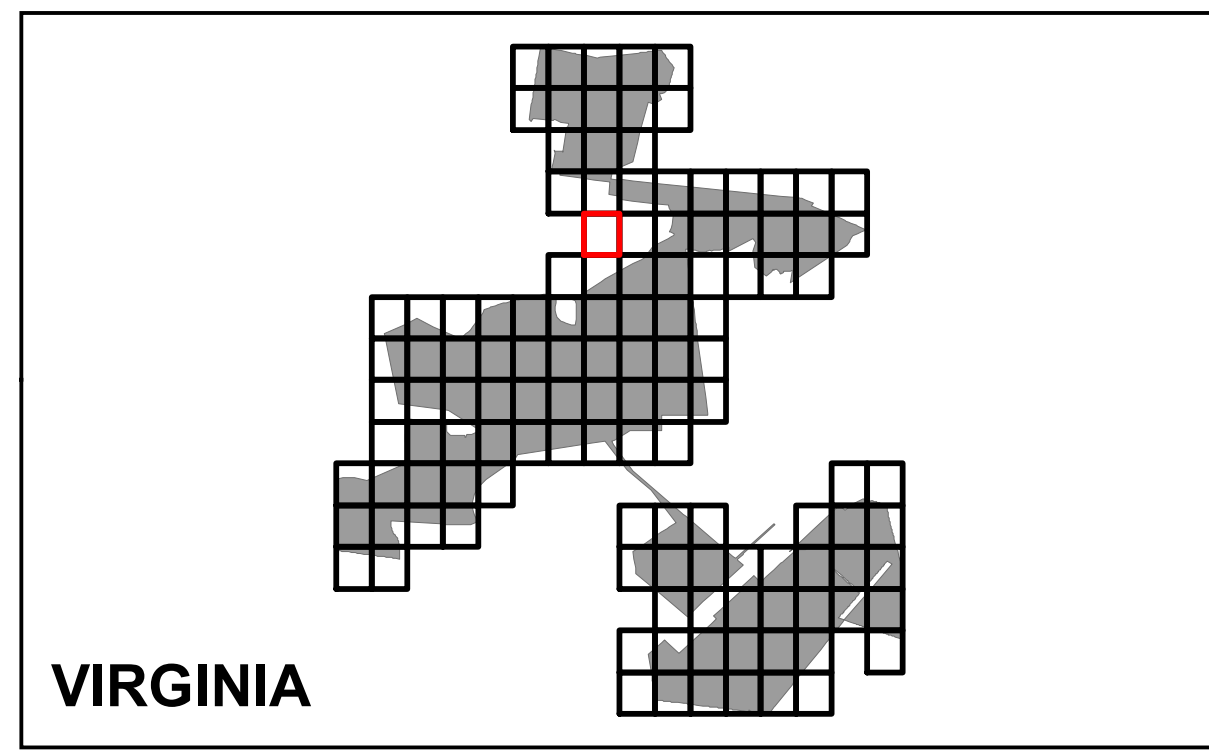
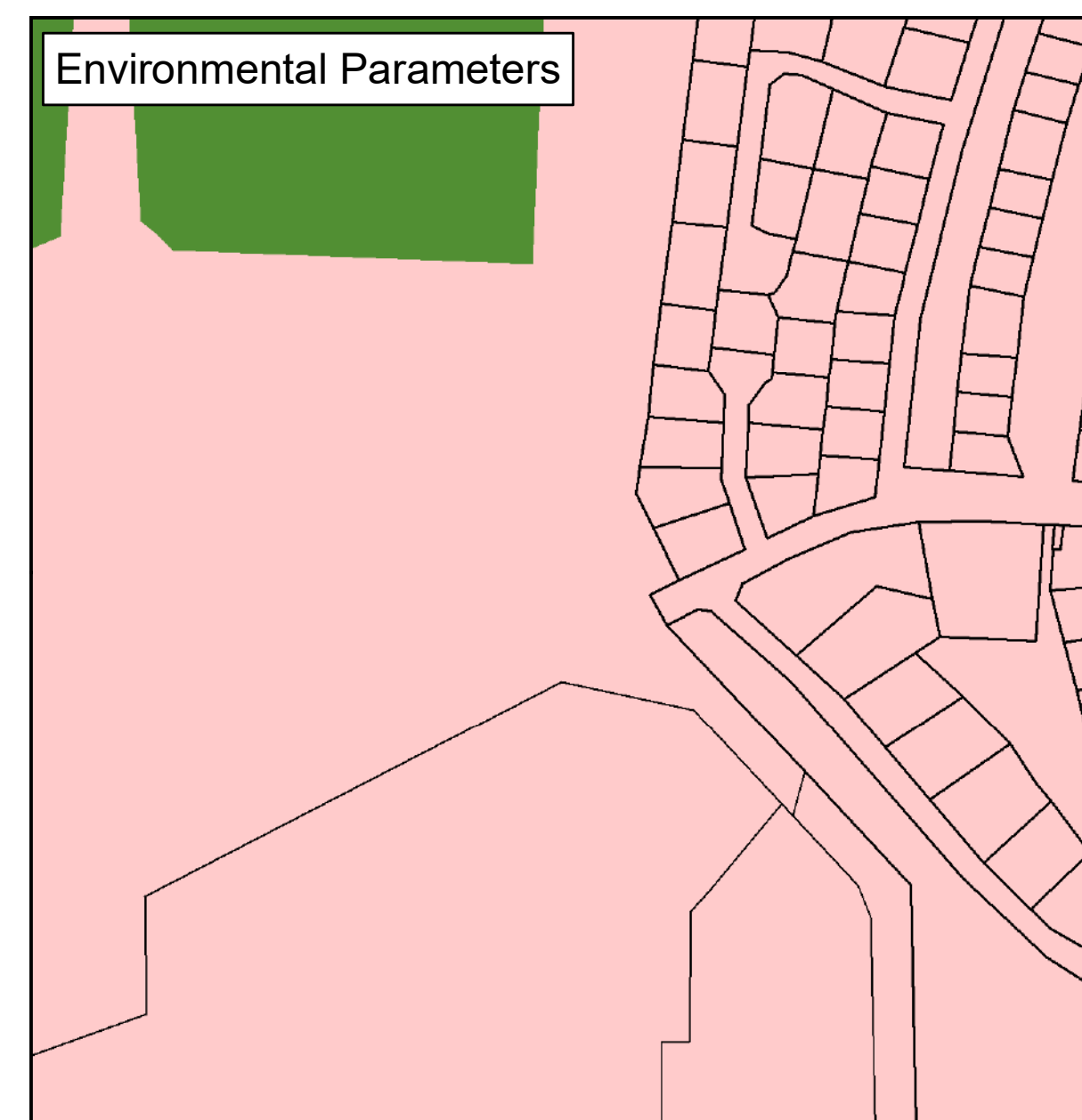
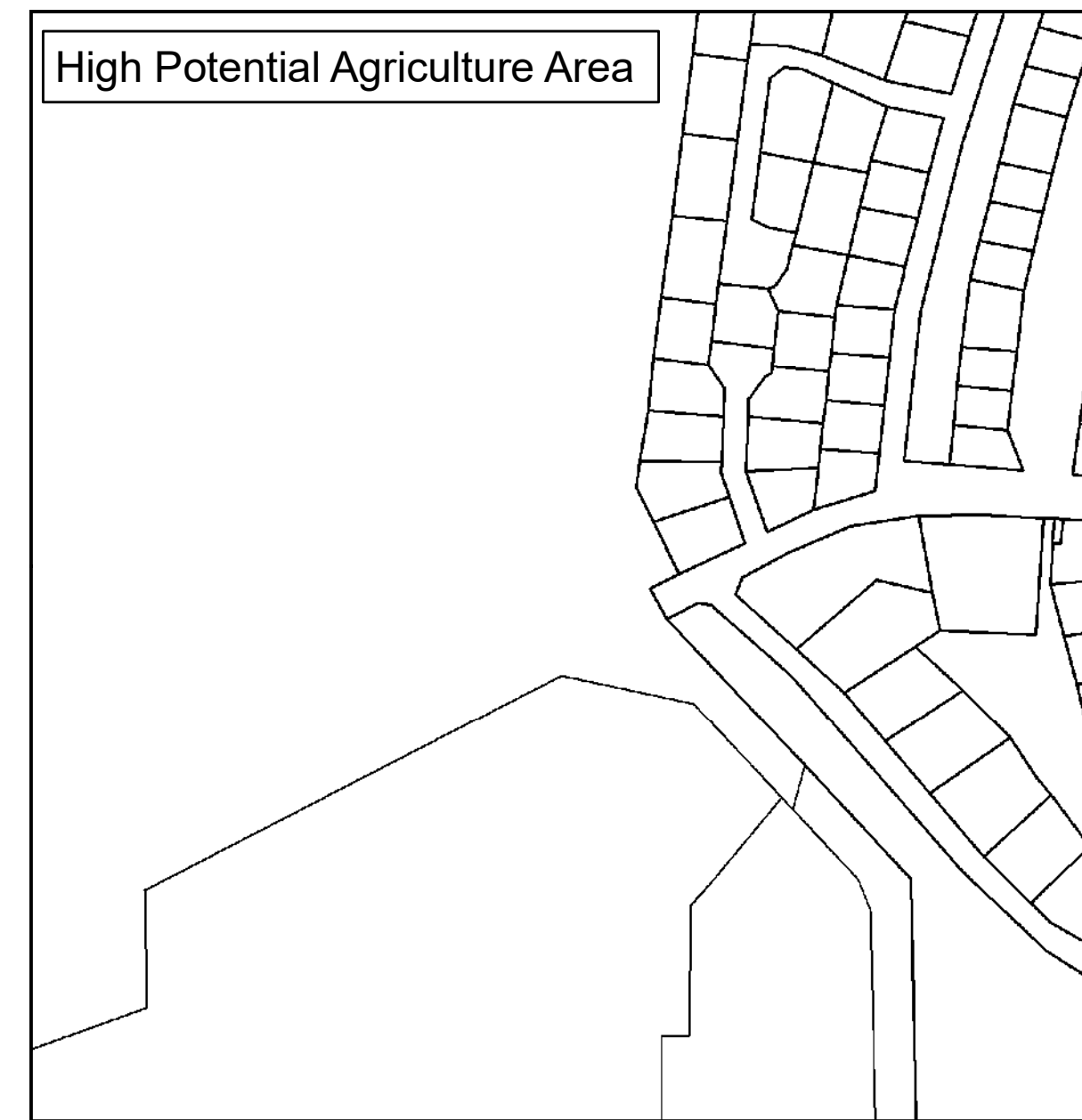
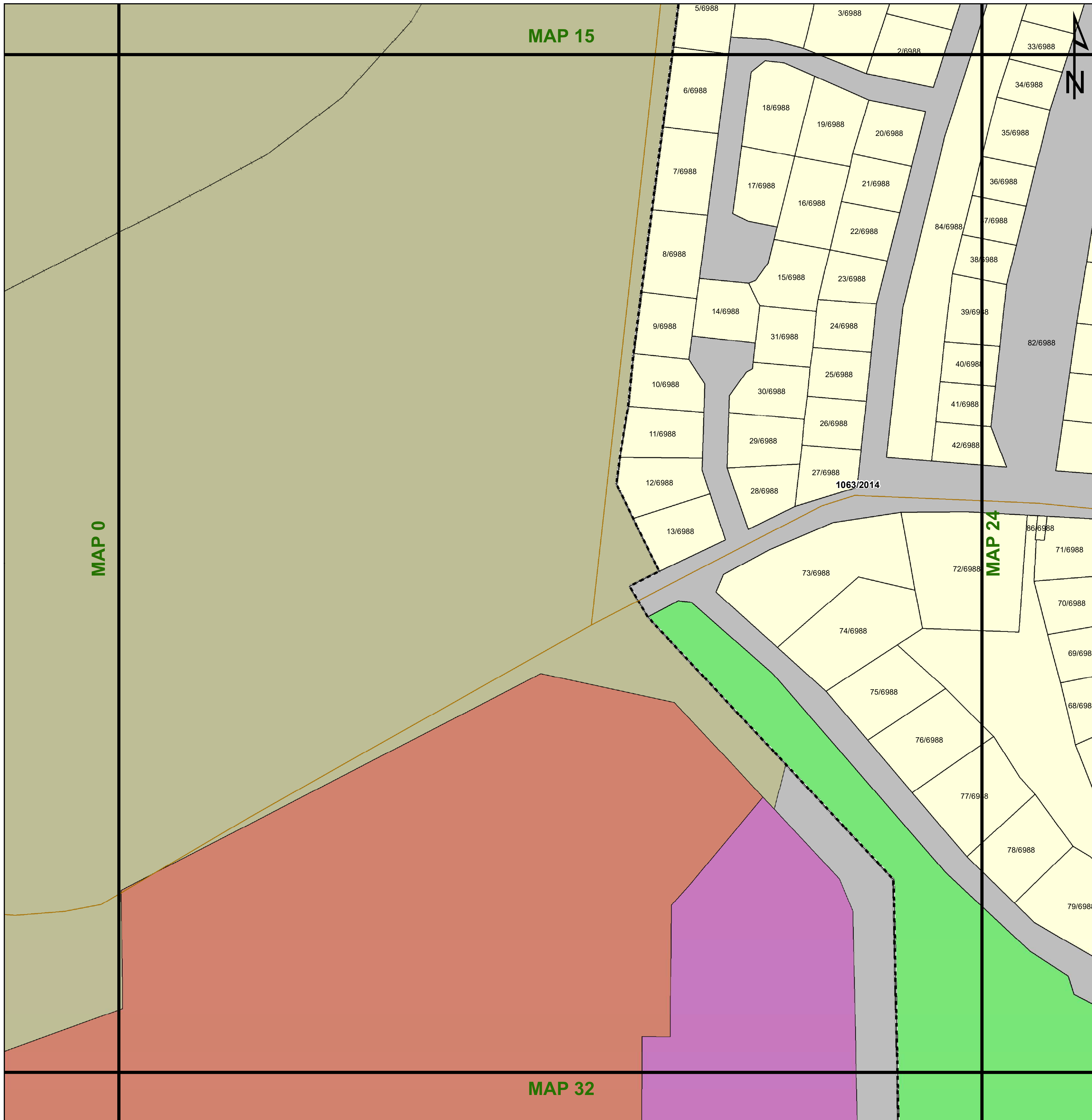
- Conservation
- Open Space I
- Open Space II
- Agricultural
- Smallholding
- Residential I
- Residential II
- General Residential
- Leisure Residential
- Resort
- Tourism
- Education
- Religious Purposes
- Institution
- Cemetery Use
- Municipal Purposes
- Government Purposes
- Municipal Townlands
- Special Use
- Business I
- Business II
- General Industrial
- Noxious Industry
- Extractive Industry
- Surface Infrastructure
- Roads & Streets
- Transportation Services

**agriculture, land reform
& rural development**
Department:
Agriculture, Land Reform and Rural Development
REPUBLIC OF SOUTH AFRICA



Key:	Heritage Site	Railway Lines	Rivers	General Plans	Farm Portion	Formal Protected Areas	High Potential Agriculture Area	Environmental Parameters	Ecological Support Area One
	Cities/Towns	Eskom HV Lines	Secondary Road	Stand	Parent Farm	Nature Reserve	High Potential Agricultural Area	Protected Area	Ecological Support Area Two
	20m Contours	Main Road	National Road	Holding	Dams	Critical Biodiversity Area One	Critical Biodiversity Area Two	Other Natural Areas	





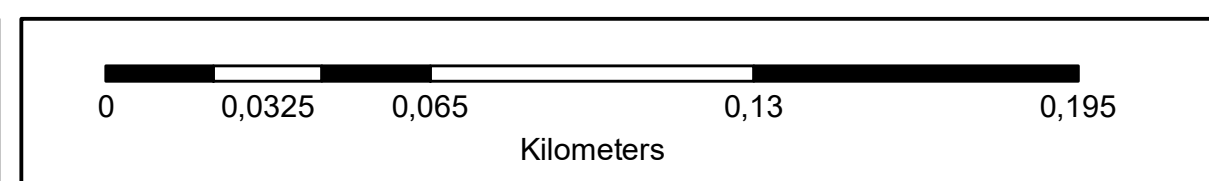
Legend

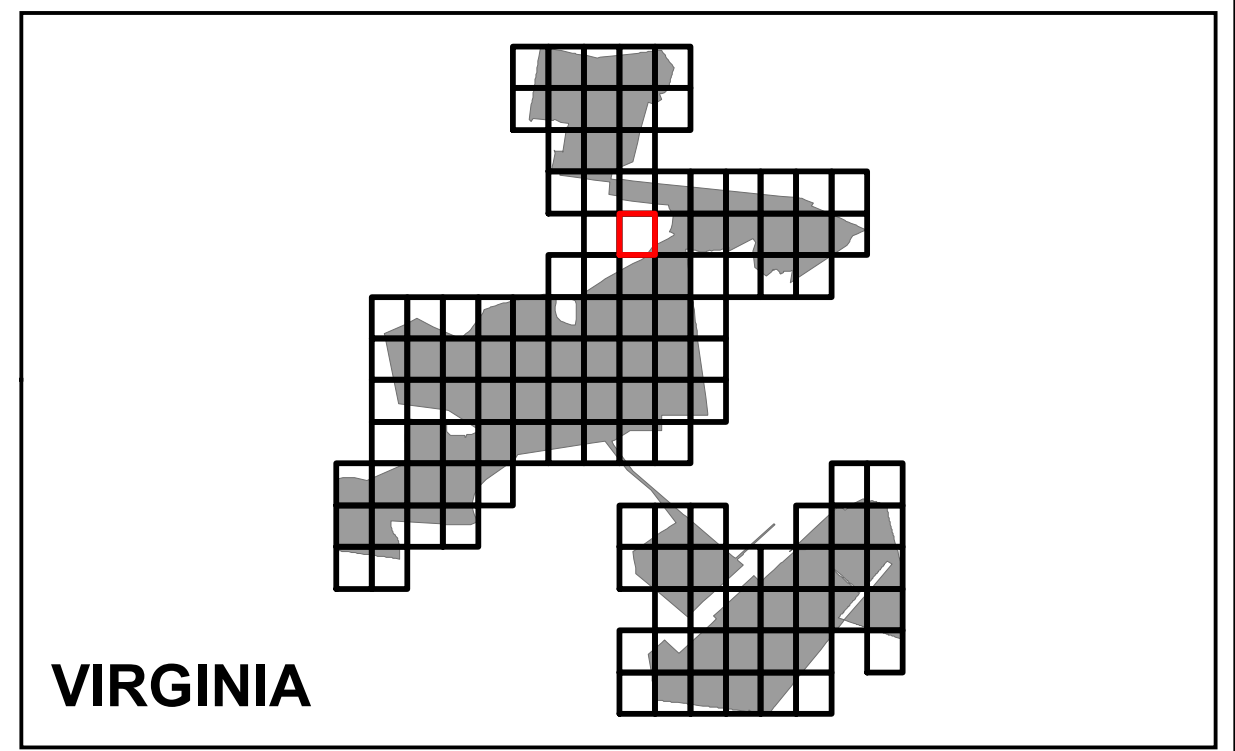

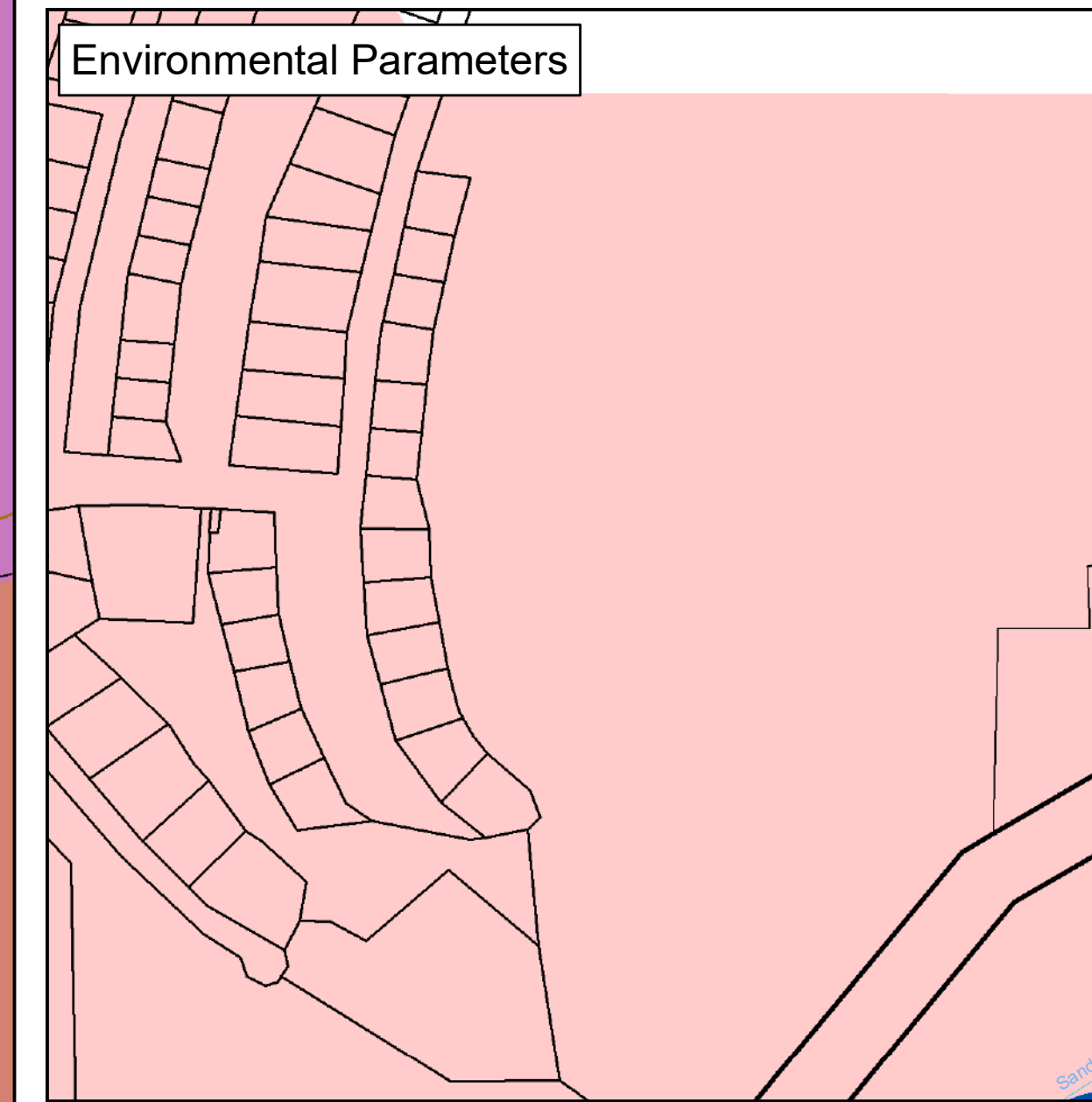
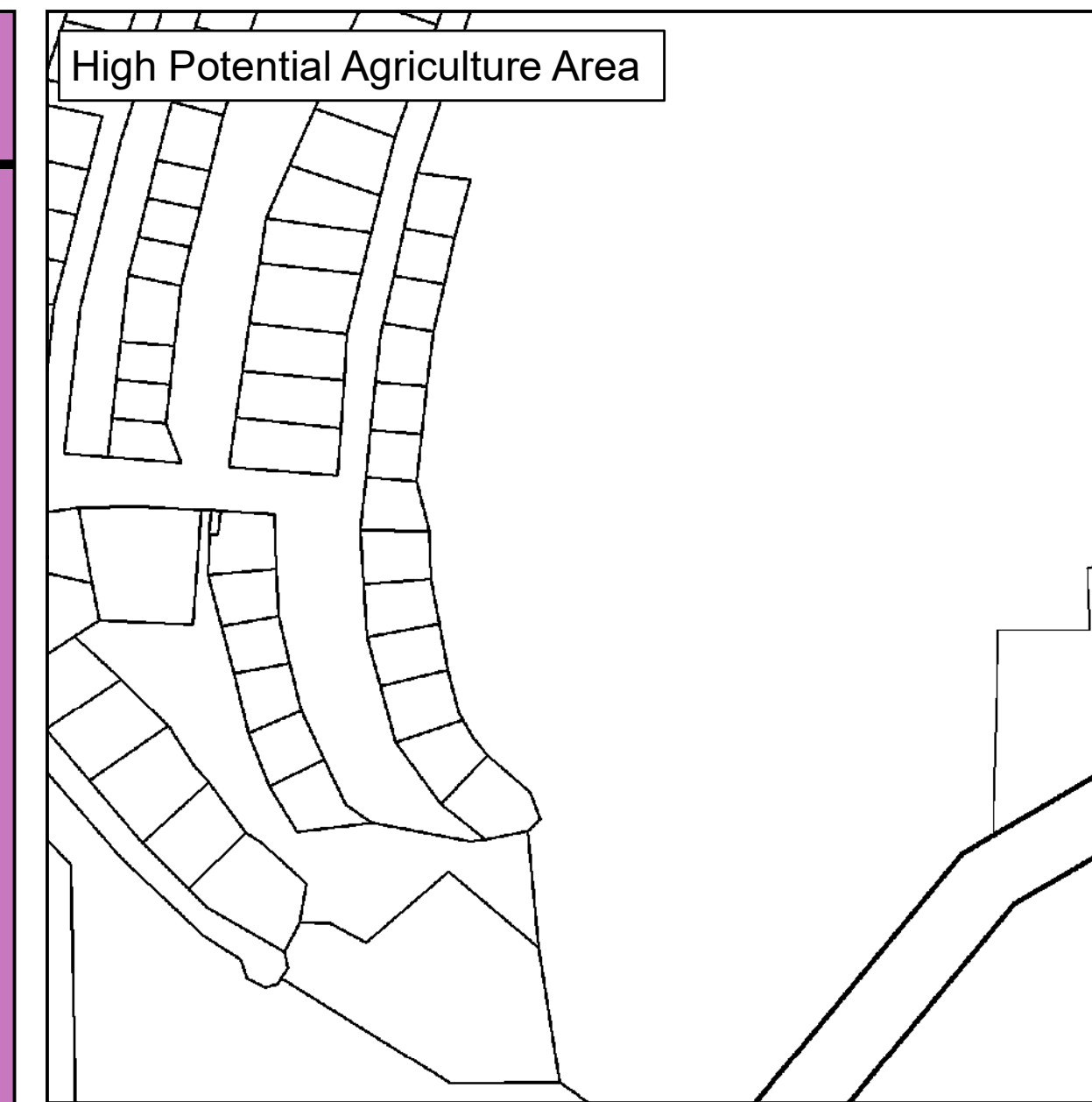
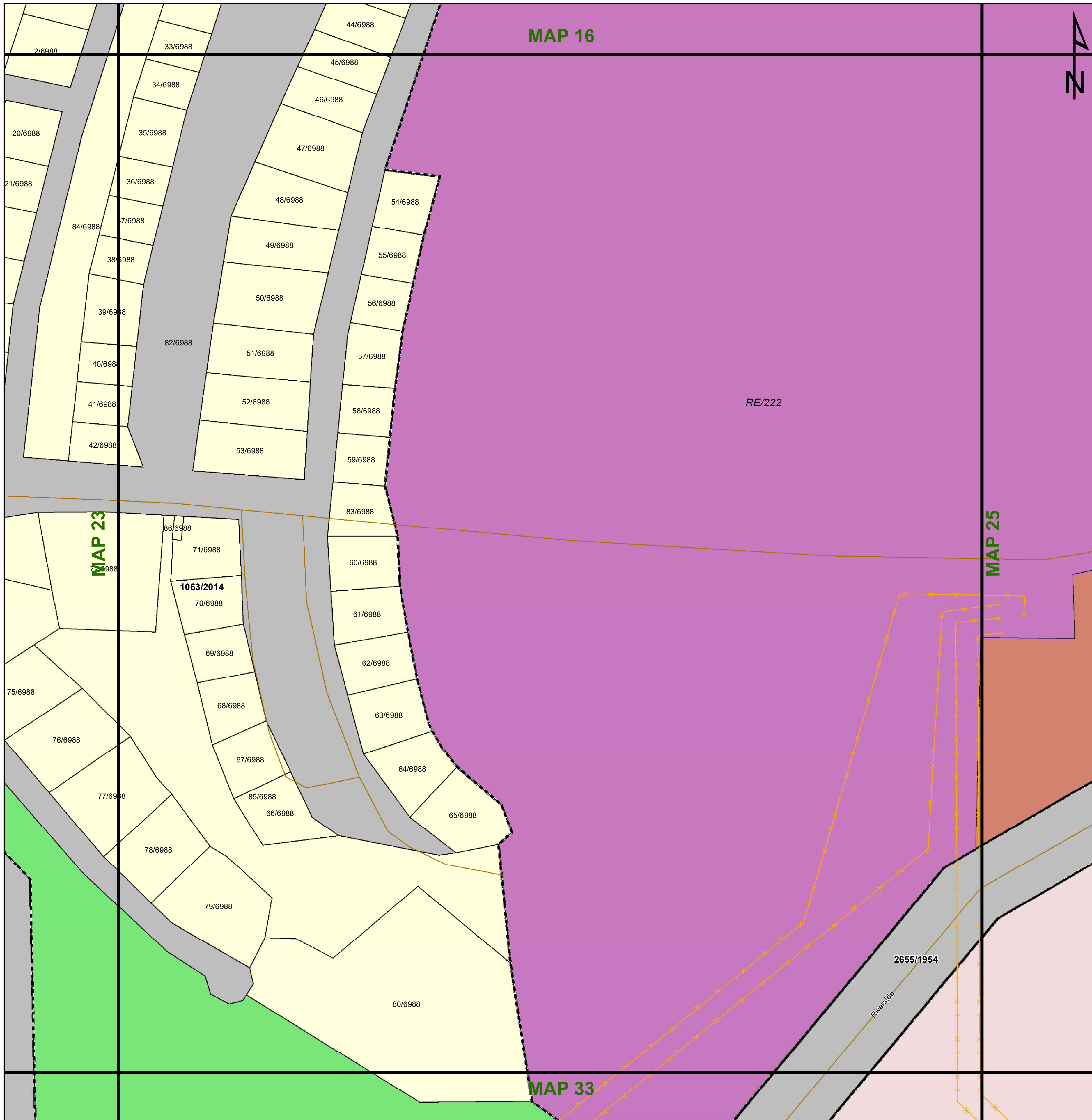
Land Use Zoning

- Conservation
- Open Space I
- Open Space II
- Agricultural
- Smallholding
- Residential I
- Residential II
- General Residential
- Leisure Residential
- Resort
- Tourism
- Education
- Religious Purposes
- Institution
- Cemetery Use
- Municipal Purposes
- Government Purposes
- Municipal Townlands
- Special Use
- Business I
- Business II
- General Industrial
- Noxious Industry
- Extractive Industry
- Surface Infrastructure
- Roads & Streets
- Transportation Services

Key:

- Heritage Site
- Cities/Towns
- Railway Lines
- Rivers
- Eskom HV Lines
- Secondary Road
- Main Road
- National Road
- General Plans
- Stand
- Holding
- Farm Portion
- Parent Farm
- Dams
- Formal Protected Areas
- Nature Reserve
- High Potential Agriculture Area
- Cadastral
- High Potential Agricultural Area
- Environmental Parameters
- Protected Area
- Critical Biodiversity Area One
- Critical Biodiversity Area Two
- Ecological Support Area One
- Ecological Support Area Two
- Other Natural Areas





Legend

Land Use Zoning

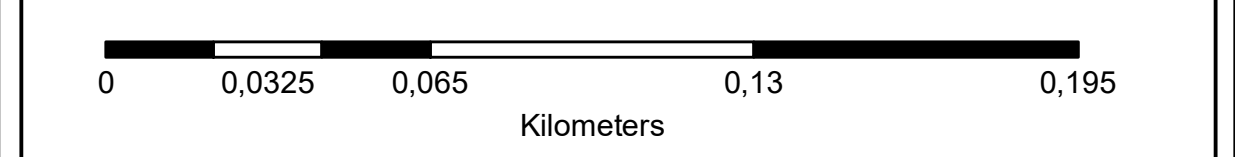
- Conservation
- Open Space I
- Open Space II
- Agricultural
- Smallholding
- Residential I
- Residential II
- General Residential
- Leisure Residential
- Resort
- Tourism
- Education
- Religious Purposes
- Institution
- Cemetery Use
- Municipal Purposes
- Government Purposes
- Municipal Townlands
- Special Use
- Business I
- Business II
- General Industrial
- Noxious Industry
- Extractive Industry
- Surface Infrastructure
- Roads & Streets
- Transportation Services

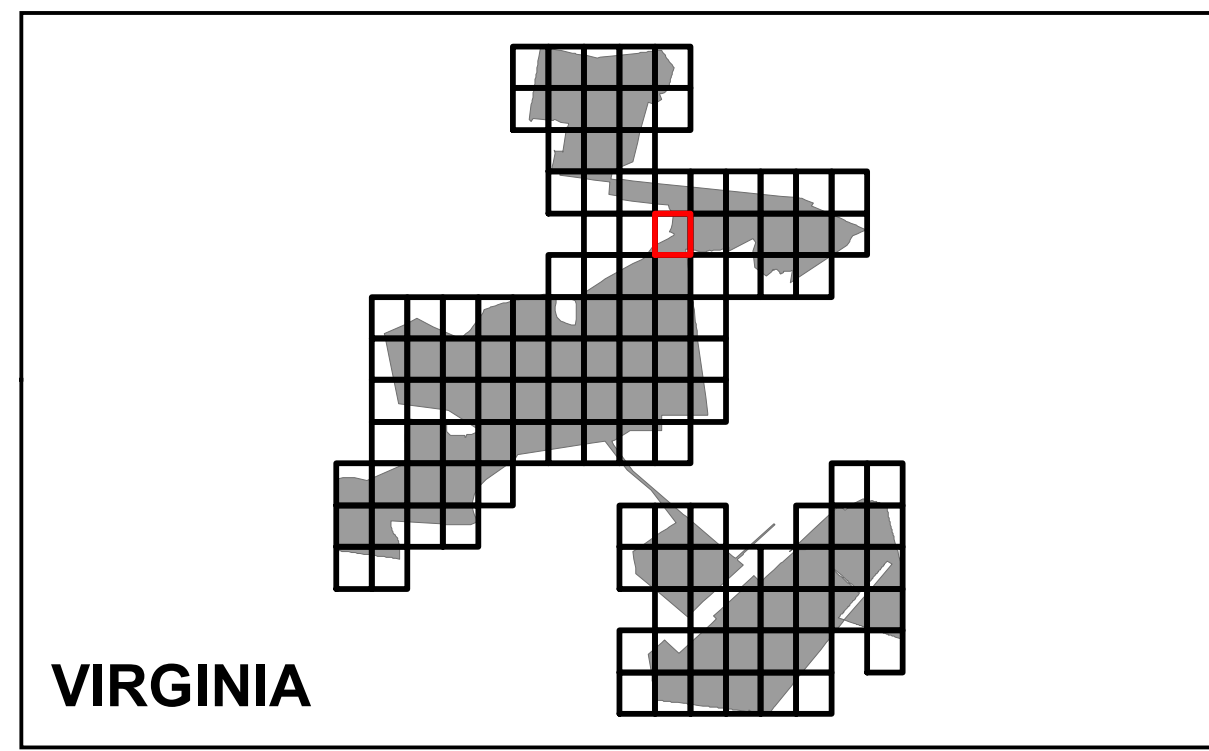
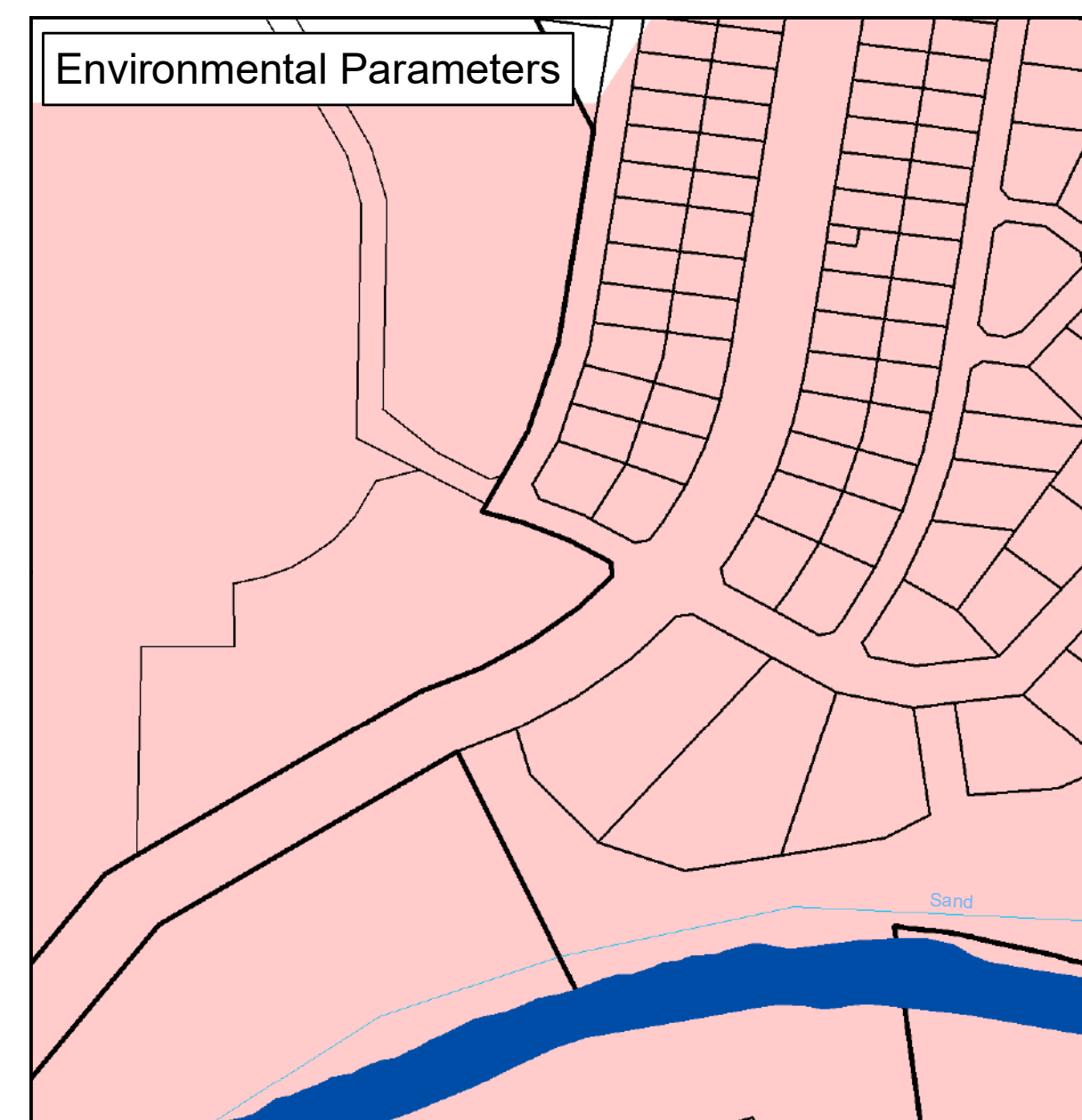
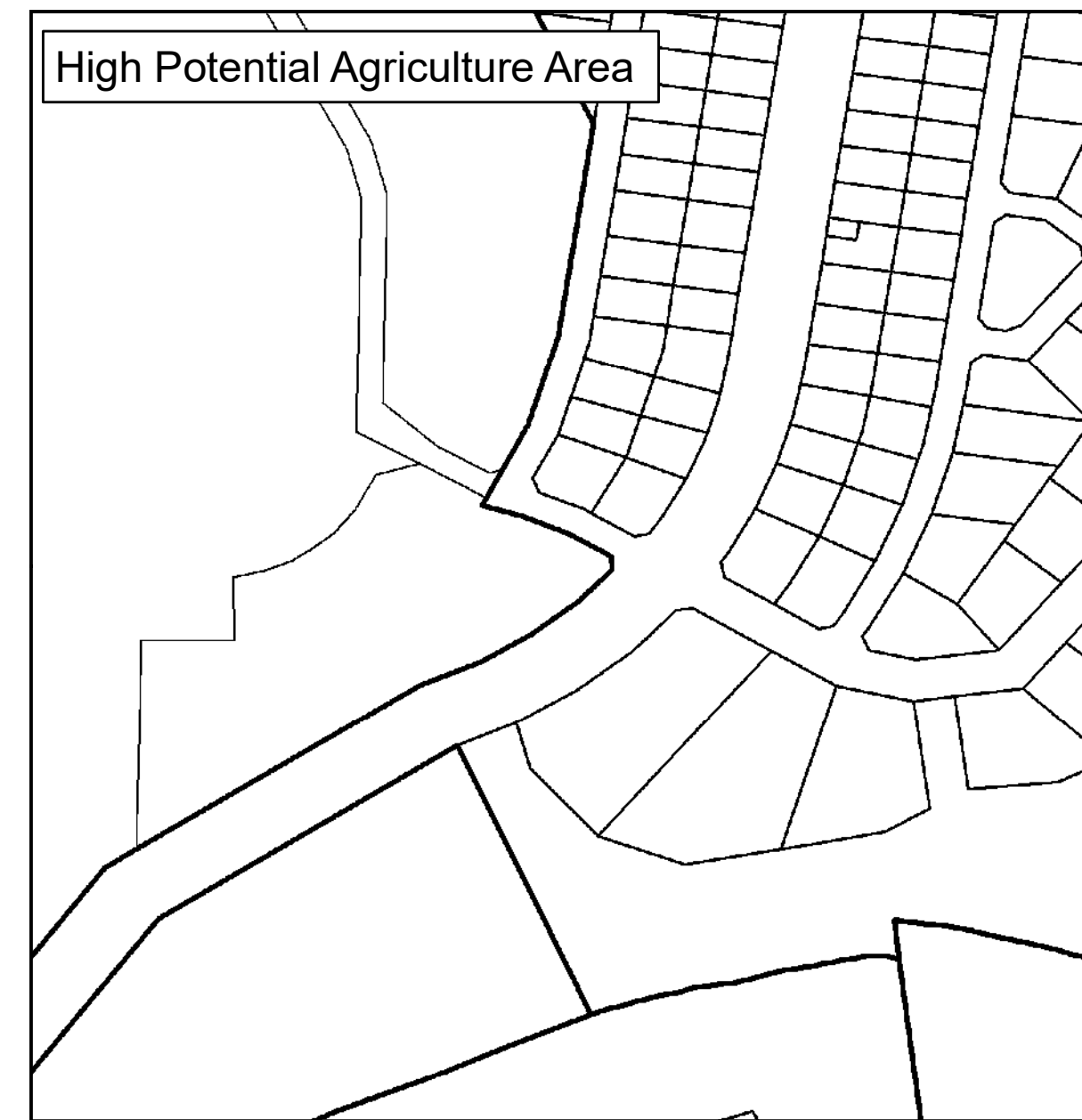
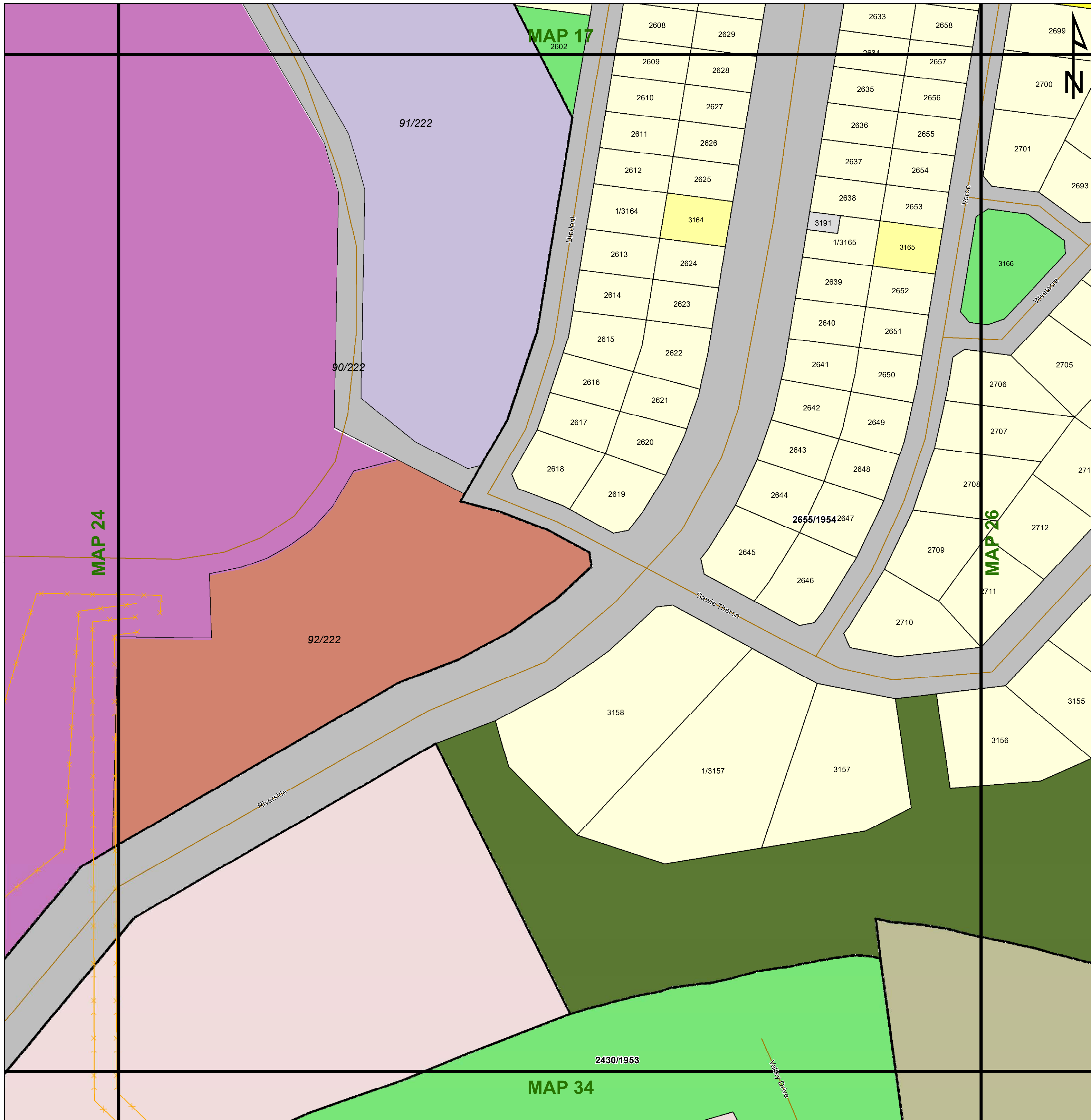
agriculture, land reform & rural development
 Department: Agriculture, Land Reform and Rural Development
 REPUBLIC OF SOUTH AFRICA



Key:

Heritage Site	Railway Lines	Rivers	General Plans	Farm Portion	Formal Protected Areas	High Potential Agriculture Area	Environmental Parameters	Ecological Support Area One
Cities/Towns	Eskom HV Lines	Secondary Road	Stand	Parent Farm	Nature Reserve	High Potential Agricultural Area	Protected Area	Ecological Support Area Two
20m Contours	National Road	Main Road	Holding	Dams	Critical Biodiversity Area One	Critical Biodiversity Area Two	Other Natural Areas	





Legend

Land Use Zoning

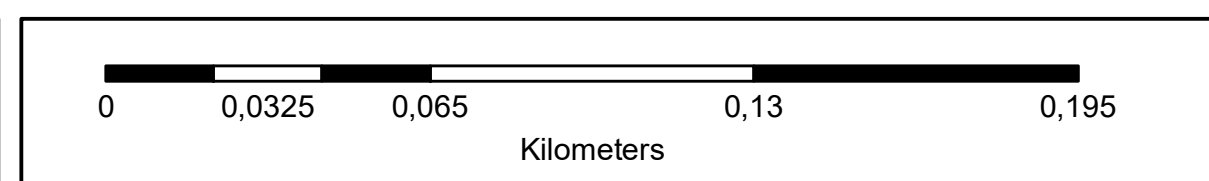
- Conservation
- Open Space I
- Open Space II
- Agricultural
- Smallholding
- Residential I
- Residential II
- General Residential
- Leisure Residential
- Resort
- Tourism
- Education
- Religious Purposes
- Institution
- Cemetery Use
- Municipal Purposes
- Government Purposes
- Municipal Townlands
- Special Use
- Business I
- Business II
- General Industrial
- Noxious Industry
- Extractive Industry
- Surface Infrastructure
- Roads & Streets
- Transportation Services

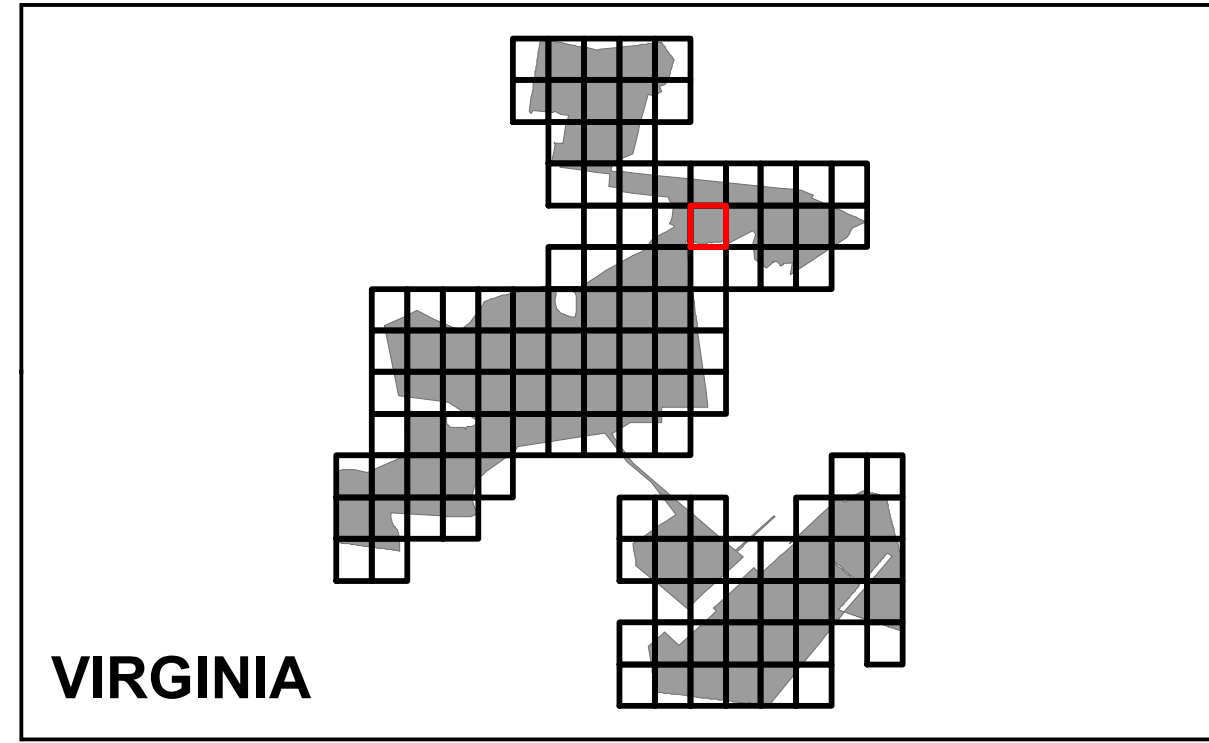

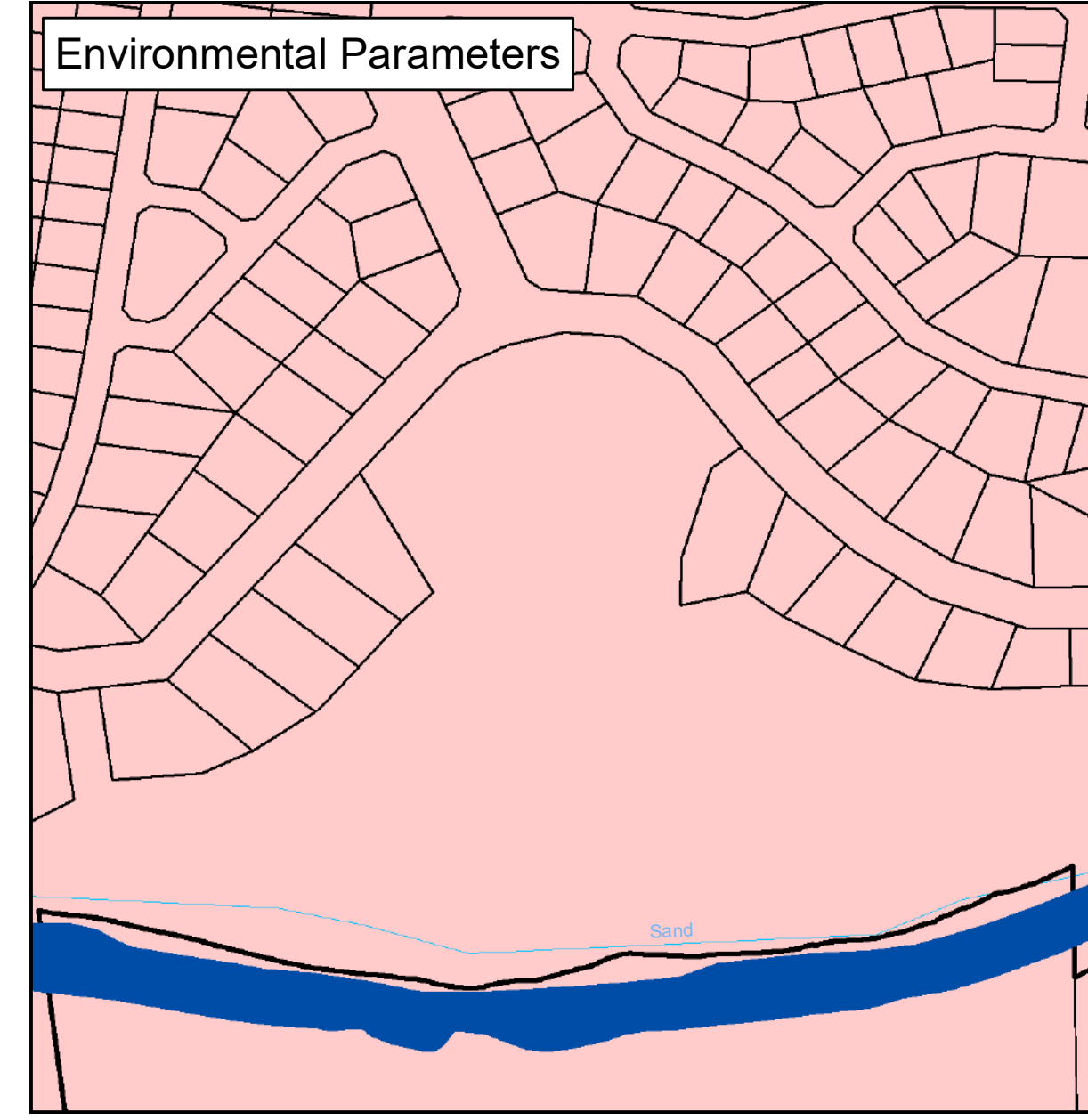
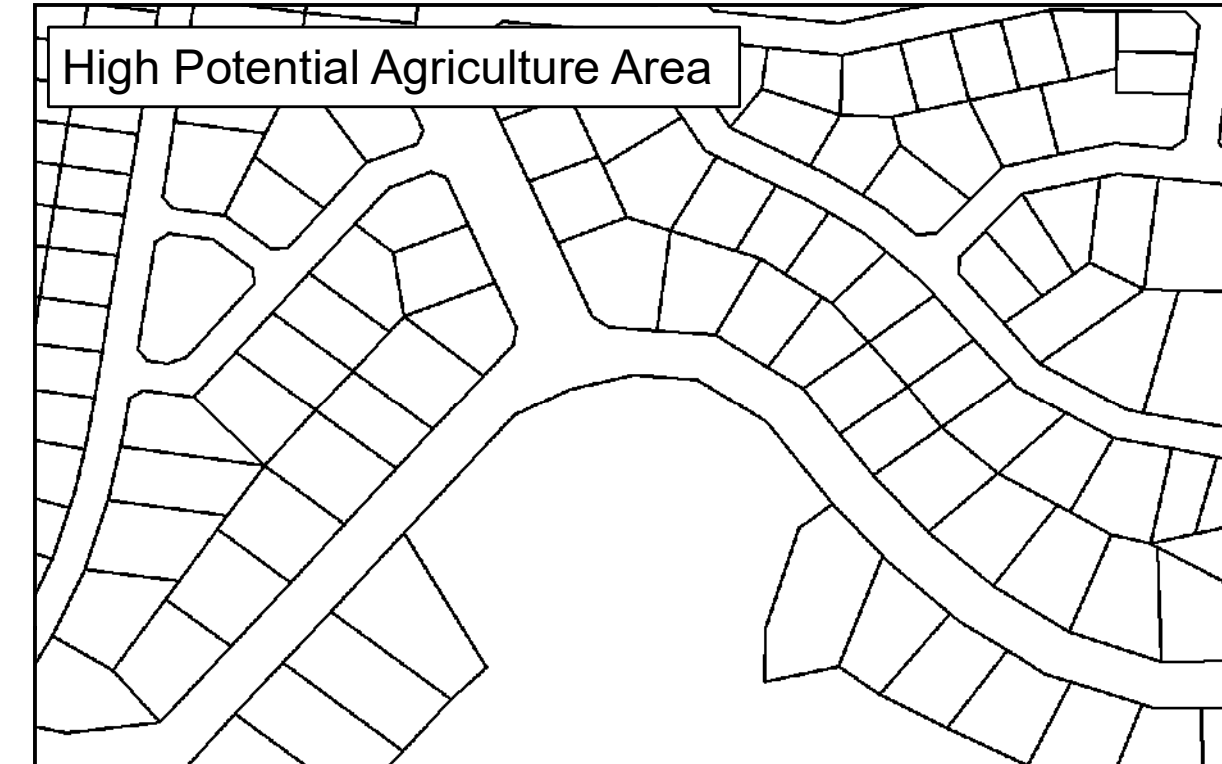
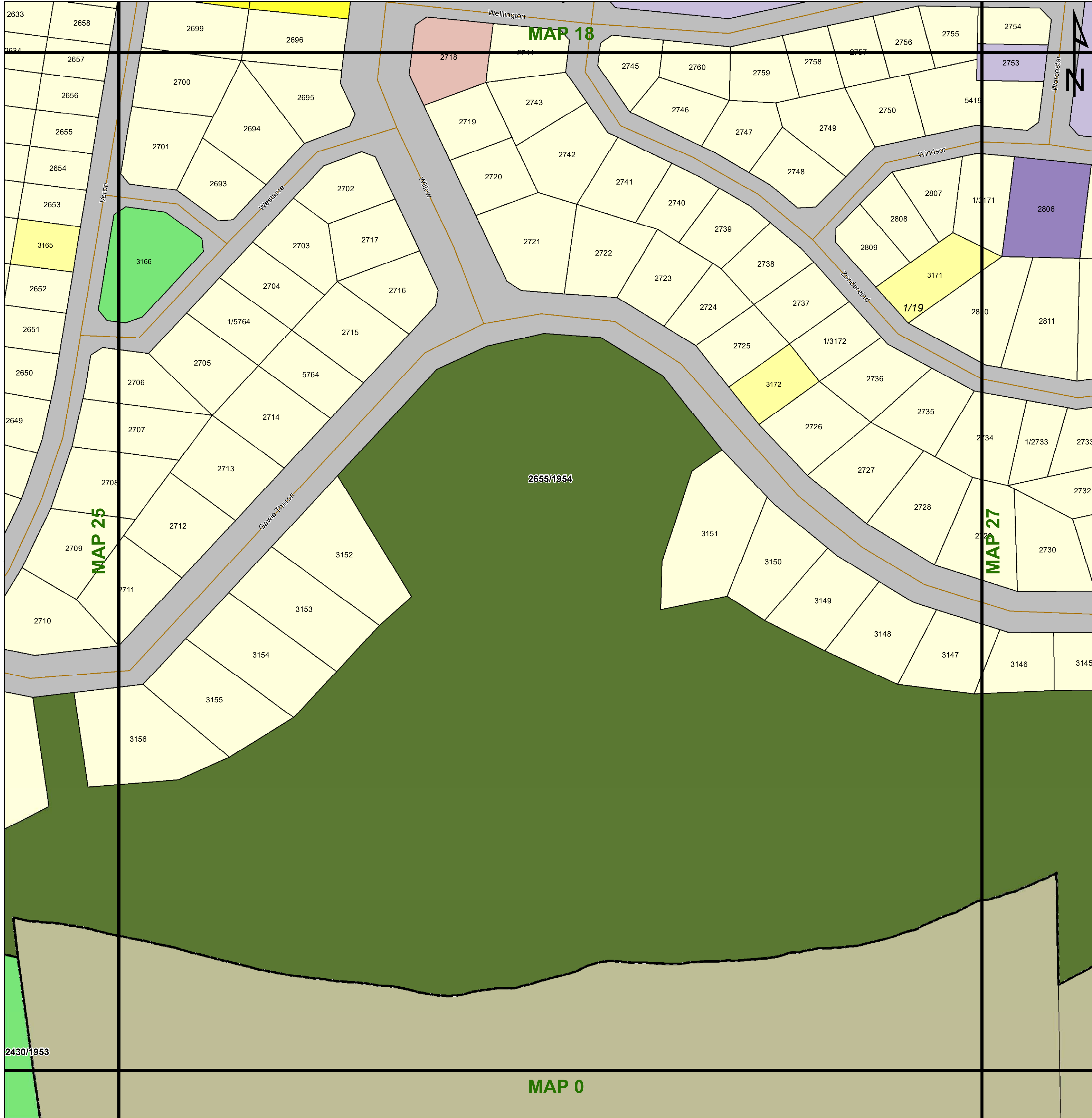
agriculture, land reform & rural development
 Department: Agriculture, Land Reform and Rural Development
 REPUBLIC OF SOUTH AFRICA



Key:

Heritage Site	Railway Lines	Rivers	General Plans	Farm Portion	Formal Protected Areas	High Potential Agriculture Area	Environmental Parameters	Ecological Support Area One
Cities/Towns	Eskom HV Lines	Secondary Road	Stand	Parent Farm	Nature Reserve	High Potential Agricultural Area	Protected Area	Ecological Support Area Two
20m Contours	Main Road	National Road	Holding	Dams	Critical Biodiversity Area One	Other Natural Areas	Critical Biodiversity Area Two	





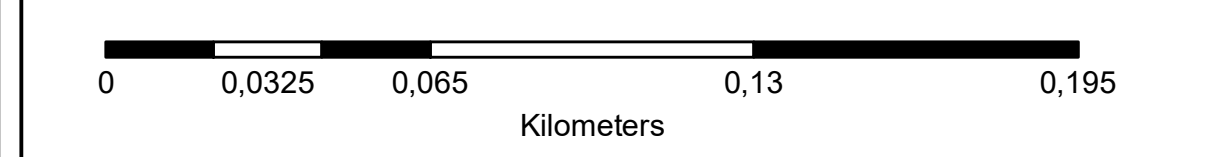
Legend

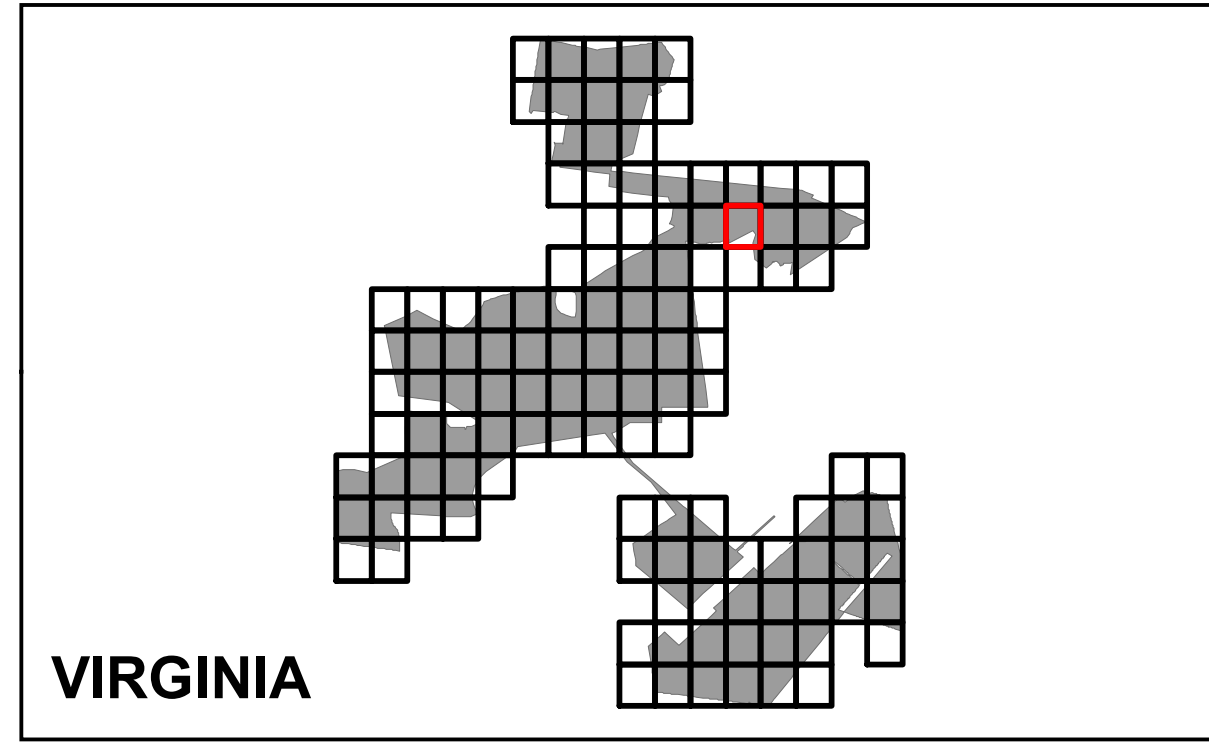

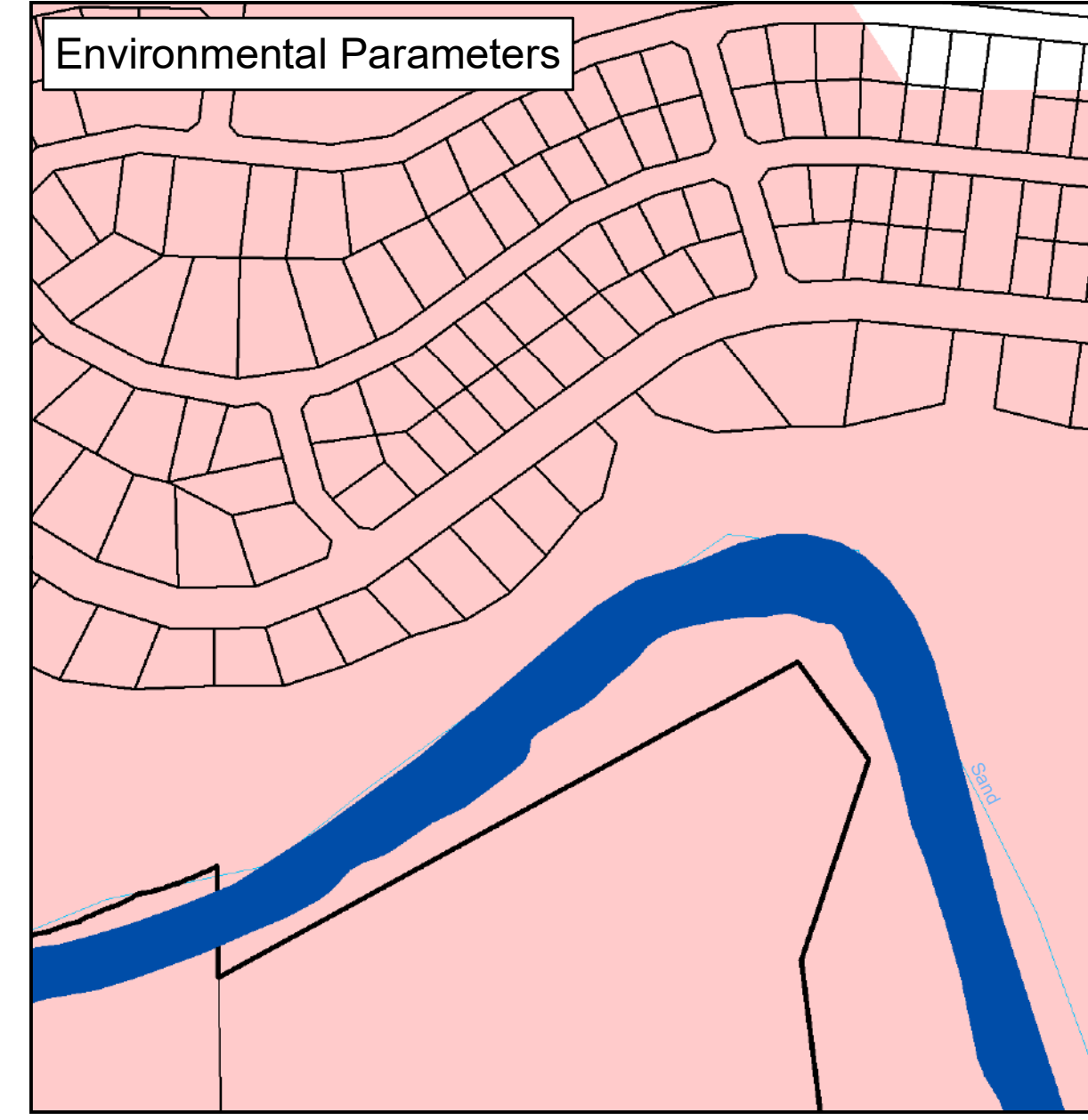
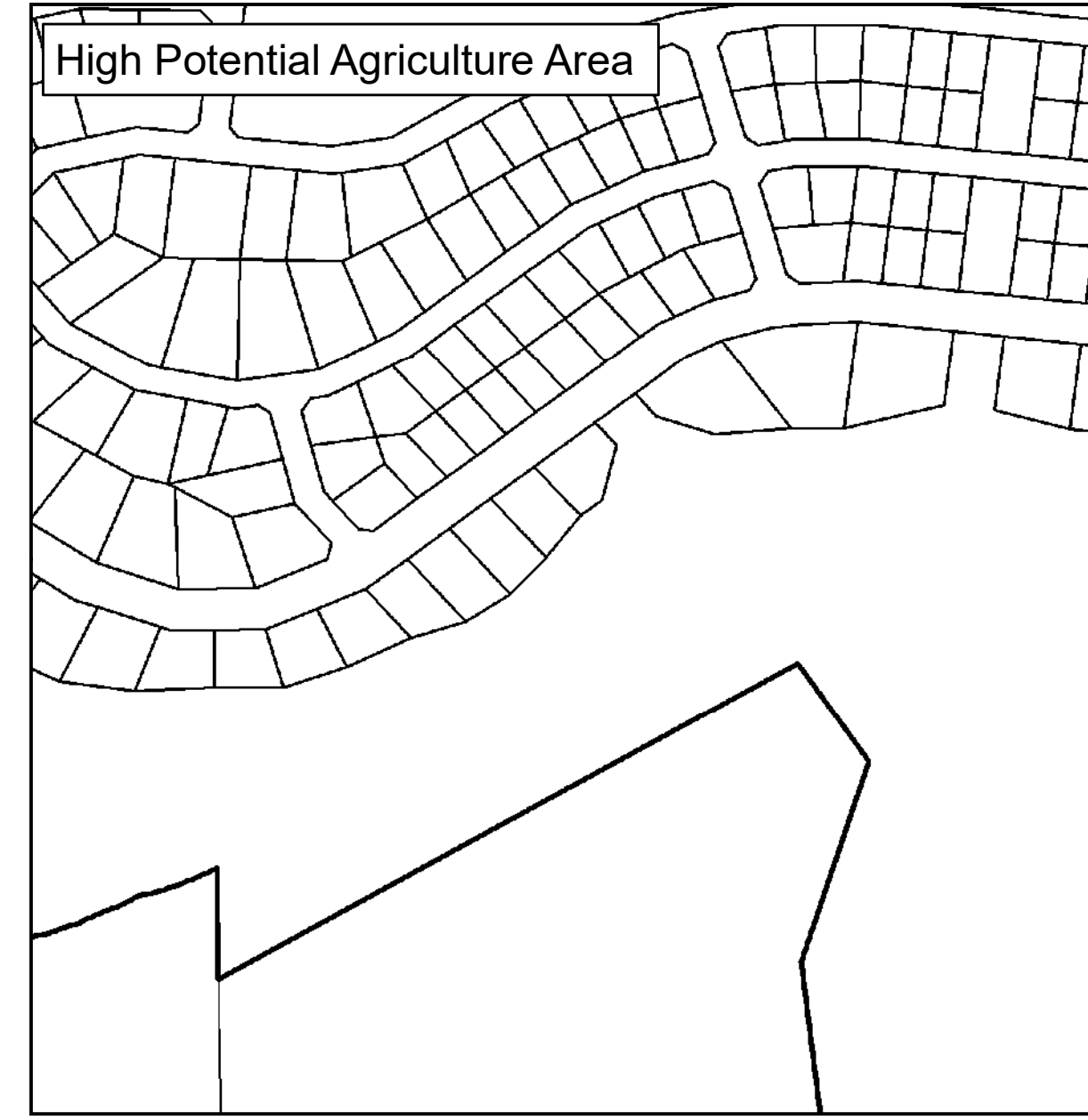
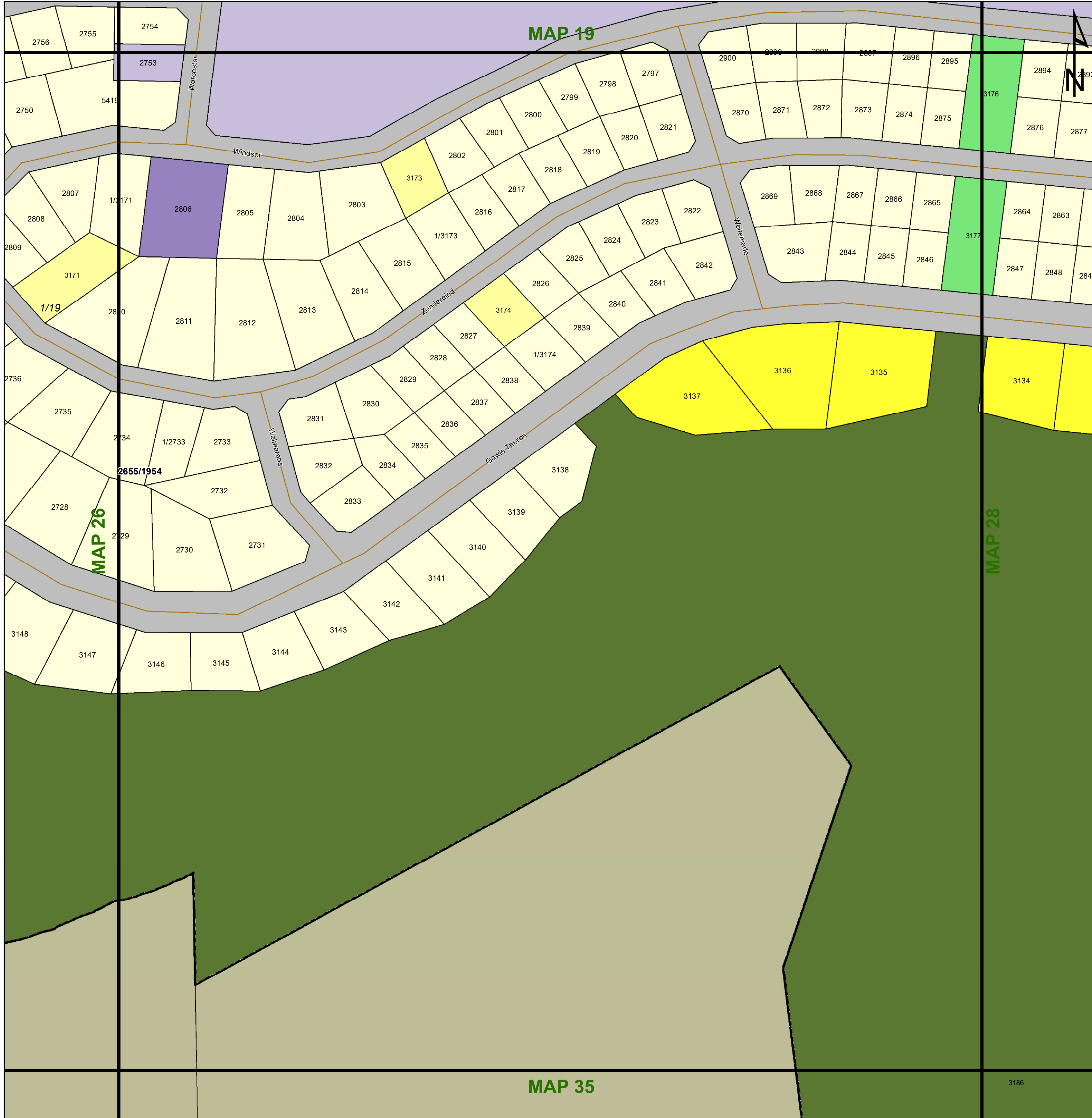
Land Use Zoning

- Conservation
- Open Space I
- Open Space II
- Agricultural
- Smallholding
- Residential I
- Residential II
- General Residential
- Leisure Residential
- Resort
- Tourism
- Education
- Religious Purposes
- Institution
- Cemetery Use
- Municipal Purposes
- Government Purposes
- Municipal Townlands
- Special Use
- Business I
- Business II
- General Industrial
- Noxious Industry
- Extractive Industry
- Surface Infrastructure
- Roads & Streets
- Transportation Services

Key:

Heritage Site	Railway Lines	Rivers	General Plans	Farm Portion	Formal Protected Areas	High Potential Agriculture Area	Environmental Parameters	Ecological Support Area One
Cities/Towns	Eskom HV Lines	Secondary Road	Stand	Parent Farm	Nature Reserve	Cadastral	Protected Area	Ecological Support Area Two
20m Contours	Main Road	National Road	Holding	Dams	High Potential Agricultural Area	Critical Biodiversity Area One	Critical Biodiversity Area Two	Other Natural Areas





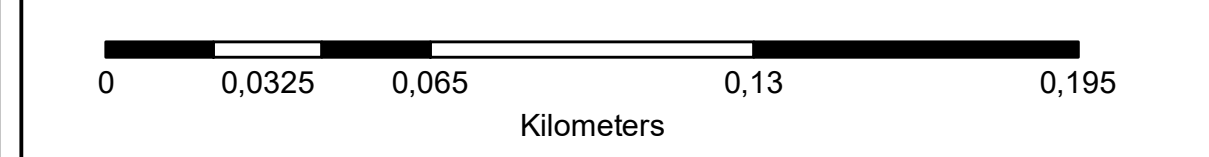
Legend

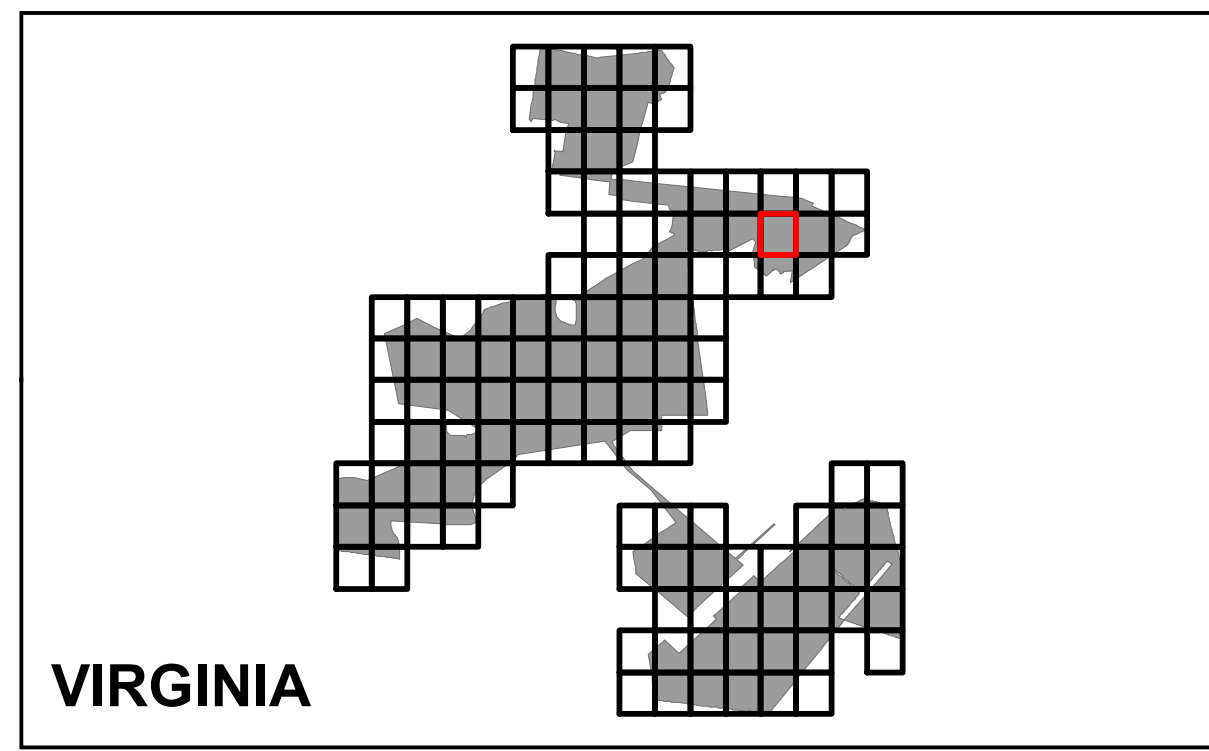
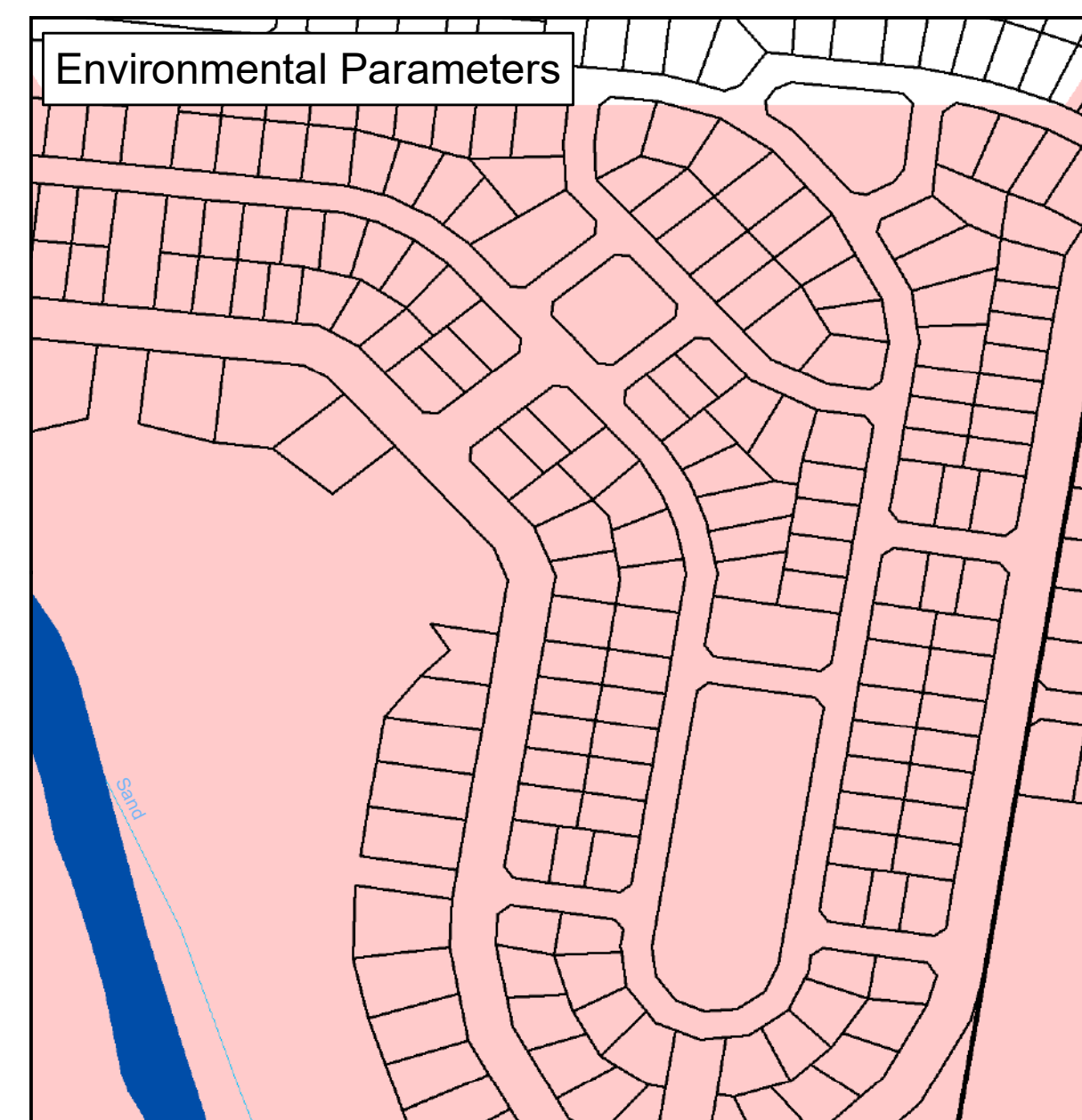
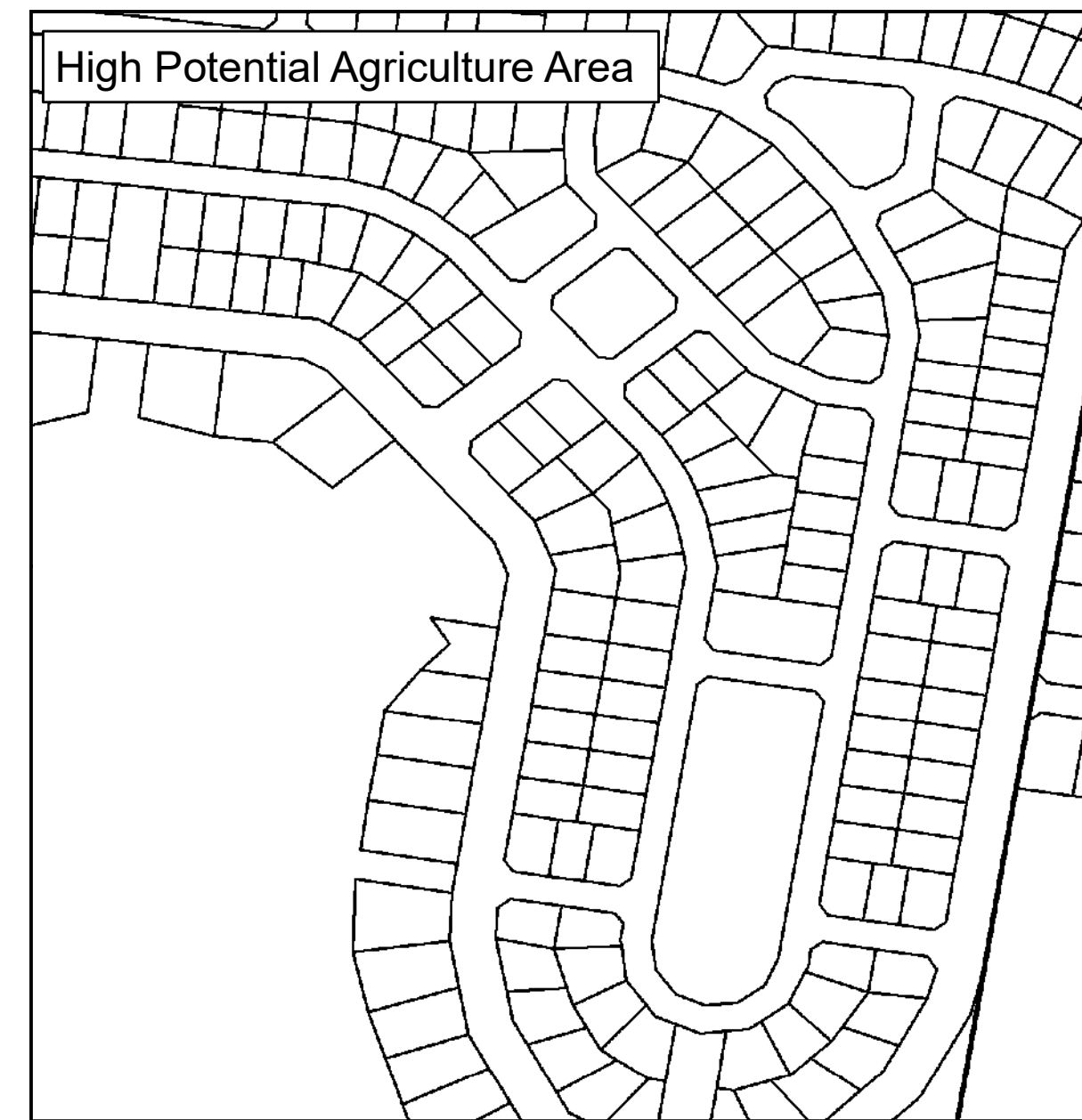
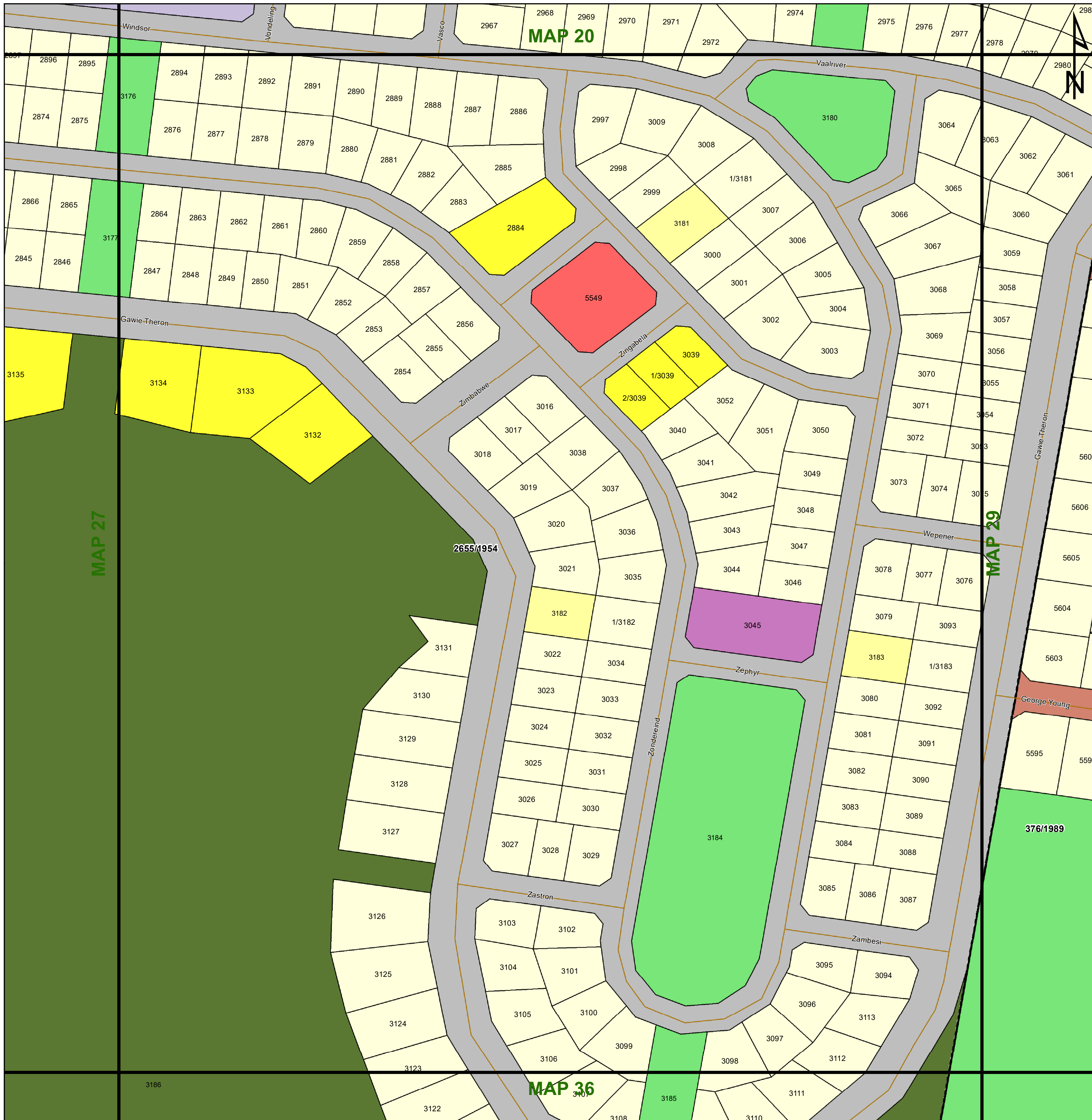
Land Use Zoning

- Conservation
- Open Space I
- Open Space II
- Agricultural
- Smallholding
- Residential I
- Residential II
- General Residential
- Leisure Residential
- Resort
- Tourism
- Education
- Religious Purposes
- Institution
- Cemetery Use
- Municipal Purposes
- Government Purposes
- Municipal Townlands
- Special Use
- Business I
- Business II
- General Industrial
- Noxious Industry
- Extractive Industry
- Surface Infrastructure
- Roads & Streets
- Transportation Services

Key:

- Heritage Site
- Cities/Towns
- Railway Lines
- Eskom HV Lines
- Rivers
- Secondary Road
- Main Road
- National Road
- General Plans
- Stand
- Holding
- Farm Portion
- Parent Farm
- Dams
- Formal Protected Areas
- Nature Reserve
- High Potential Agriculture Area
- High Potential Agricultural Area
- Environmental Parameters
- Protected Area
- Critical Biodiversity Area One
- Critical Biodiversity Area Two
- Ecological Support Area One
- Ecological Support Area Two
- Other Natural Areas





Legend

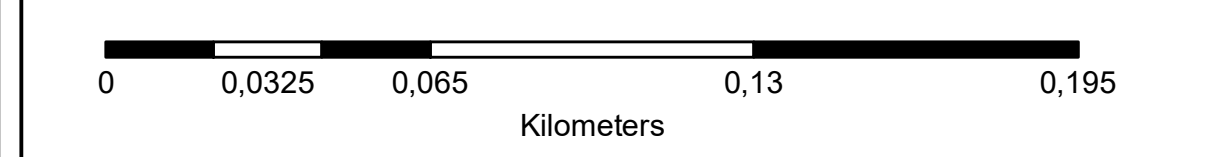
Land Use Zoning

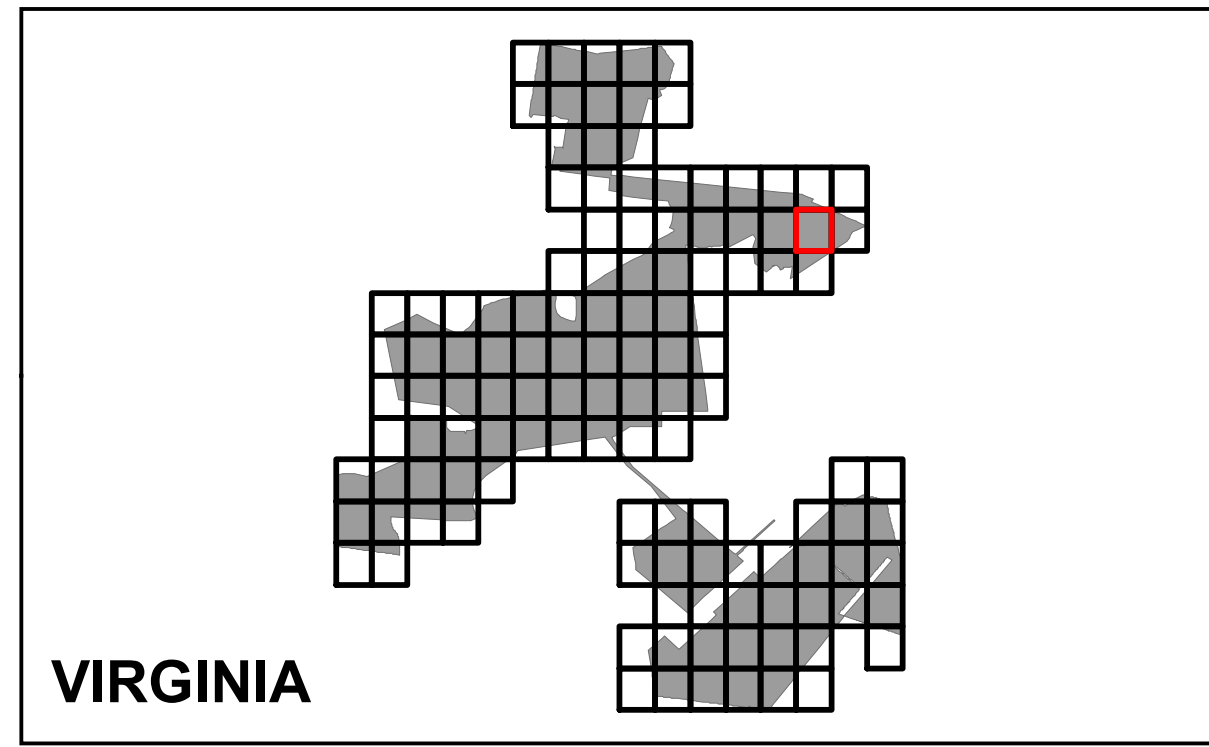
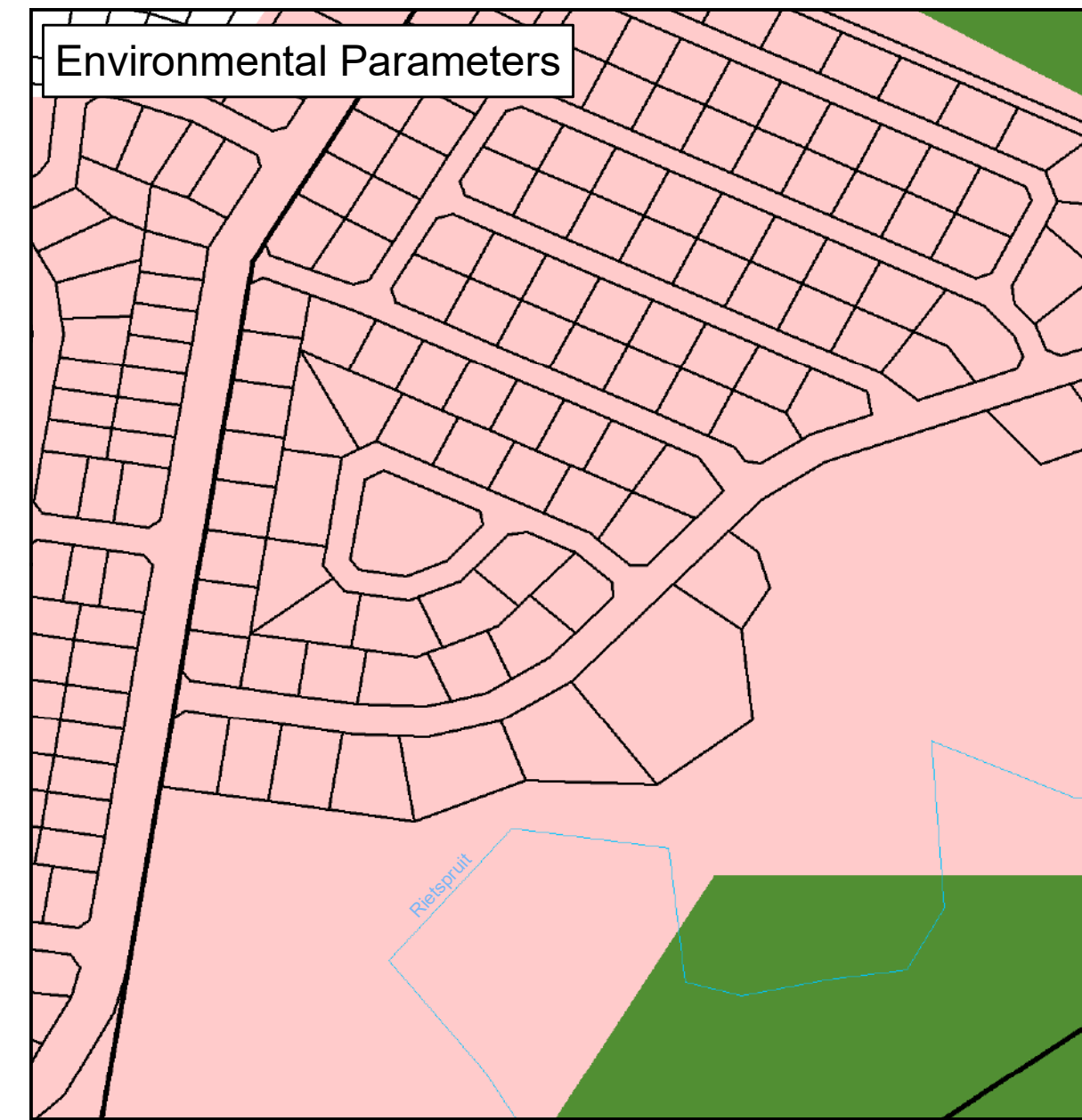
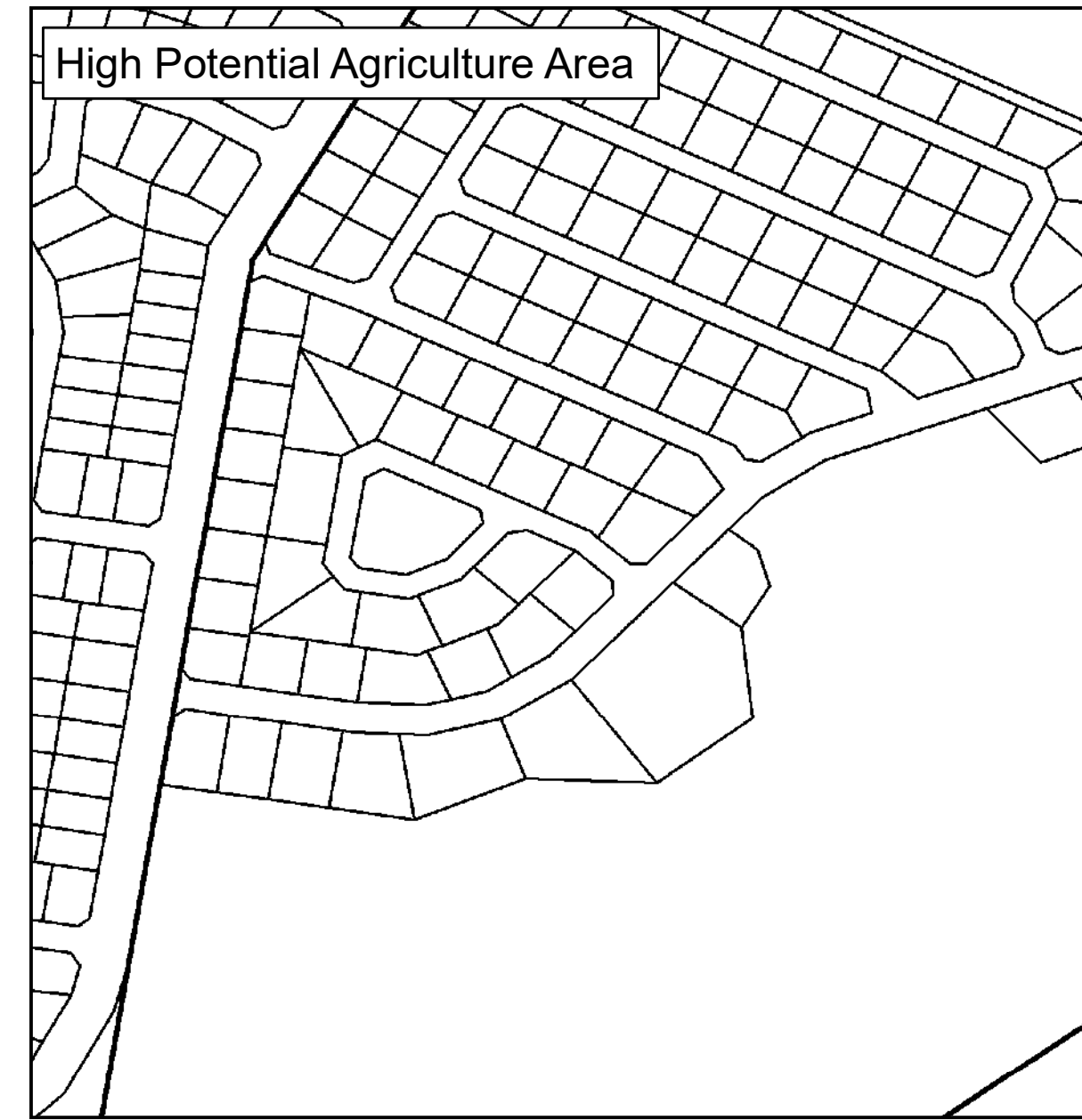
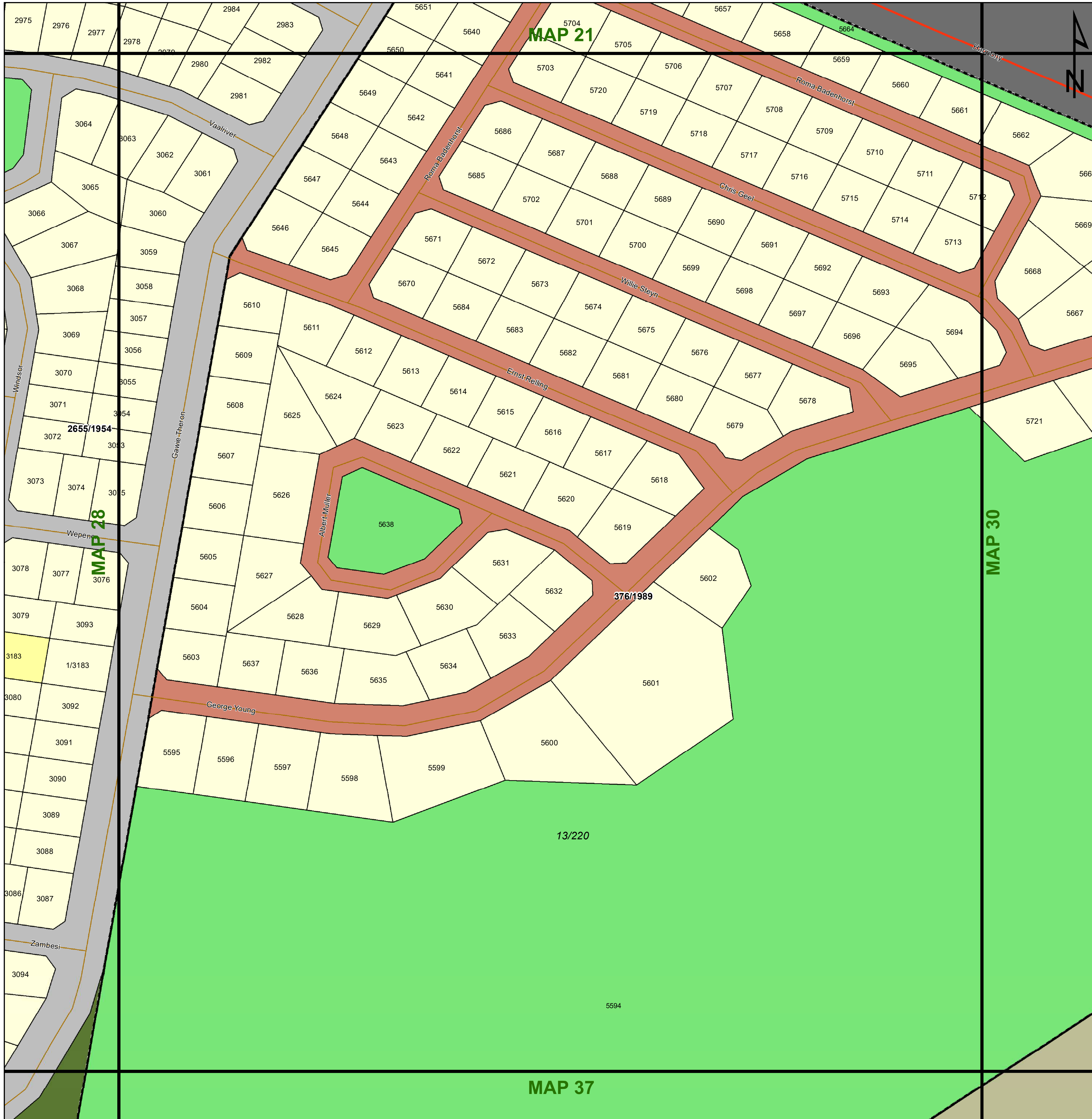
- Conservation
- Open Space I
- Open Space II
- Agricultural
- Smallholding
- Residential I
- Residential II
- General Residential
- Leisure Residential
- Resort
- Tourism
- Education
- Religious Purposes
- Institution
- Cemetery Use
- Municipal Purposes
- Government Purposes
- Municipal Townlands
- Special Use
- Business I
- Business II
- General Industrial
- Noxious Industry
- Extractive Industry
- Surface Infrastructure
- Roads & Streets
- Transportation Services



Key:

Heritage Site	Railway Lines	Rivers	General Plans	Farm Portion	Formal Protected Areas	High Potential Agriculture Area	Environmental Parameters	Ecological Support Area One
Cities/Towns	Eskom HV Lines	Secondary Road	Stand	Parent Farm	Nature Reserve	High Potential Agricultural Area	Protected Area	Ecological Support Area Two
National Road	Main Road	Dams	Holding	Dams	Critical Biodiversity Area One	Critical Biodiversity Area Two	Other Natural Areas	





Legend

Land Use Zoning

- Conservation
- Open Space I
- Open Space II
- Agricultural
- Smallholding
- Residential I
- Residential II
- General Residential
- Leisure Residential
- Resort
- Tourism
- Education
- Religious Purposes
- Institution
- Cemetery Use
- Municipal Purposes
- Government Purposes
- Municipal Townlands
- Special Use
- Business I
- Business II
- General Industrial
- Noxious Industry
- Extractive Industry
- Surface Infrastructure
- Roads & Streets
- Transportation Services

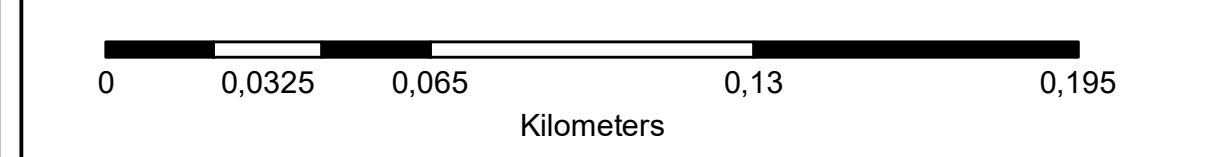
agriculture, land reform & rural development
Department: Agriculture, Land Reform and Rural Development
REPUBLIC OF SOUTH AFRICA

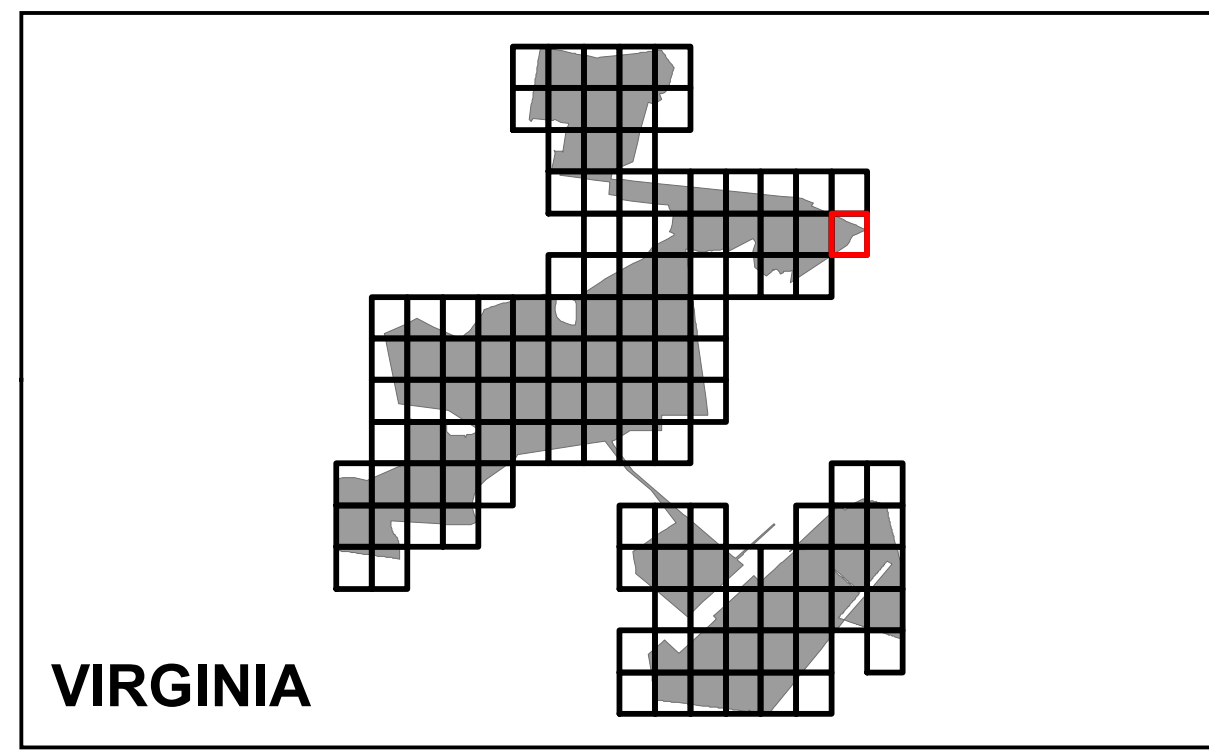

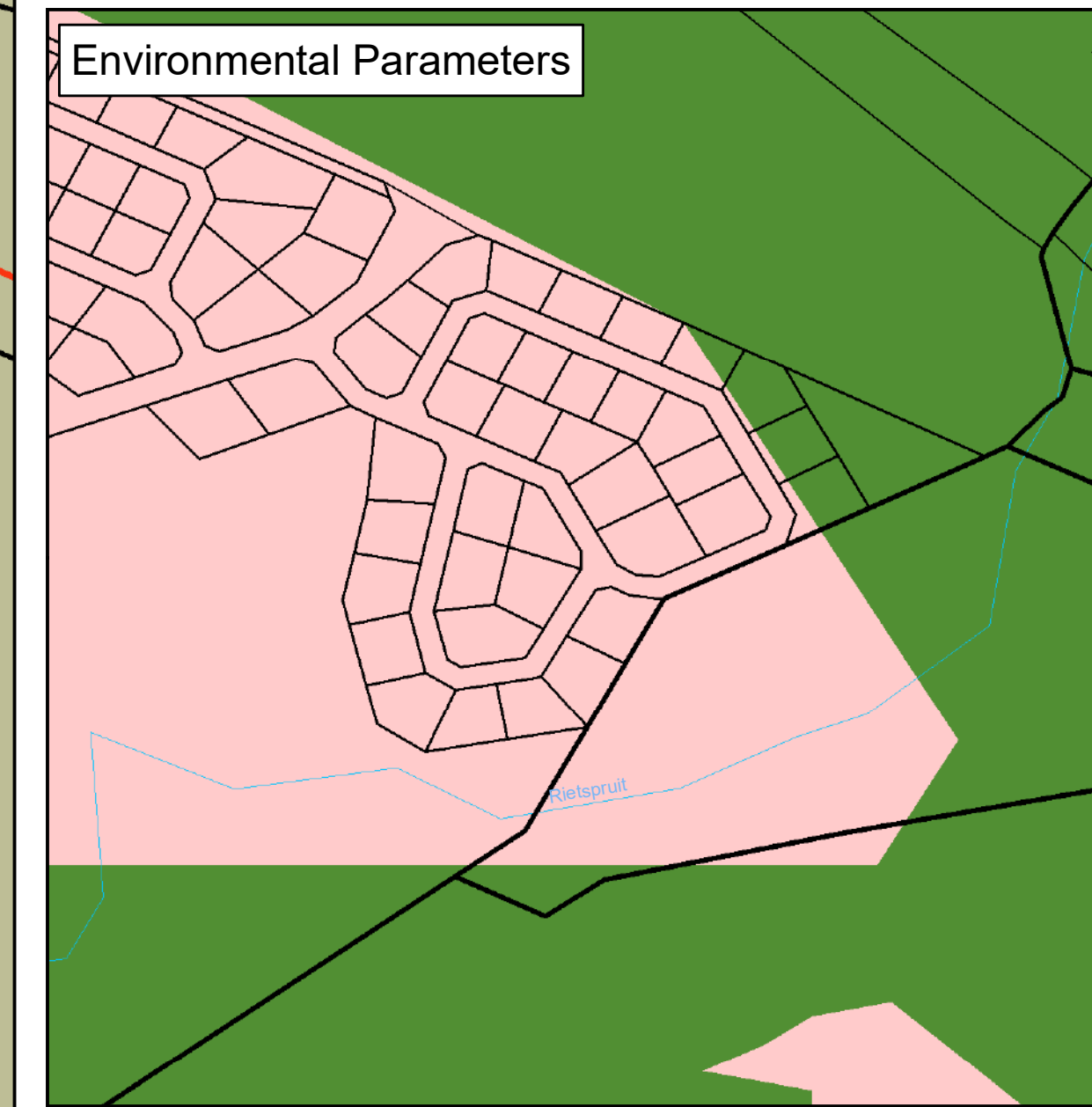
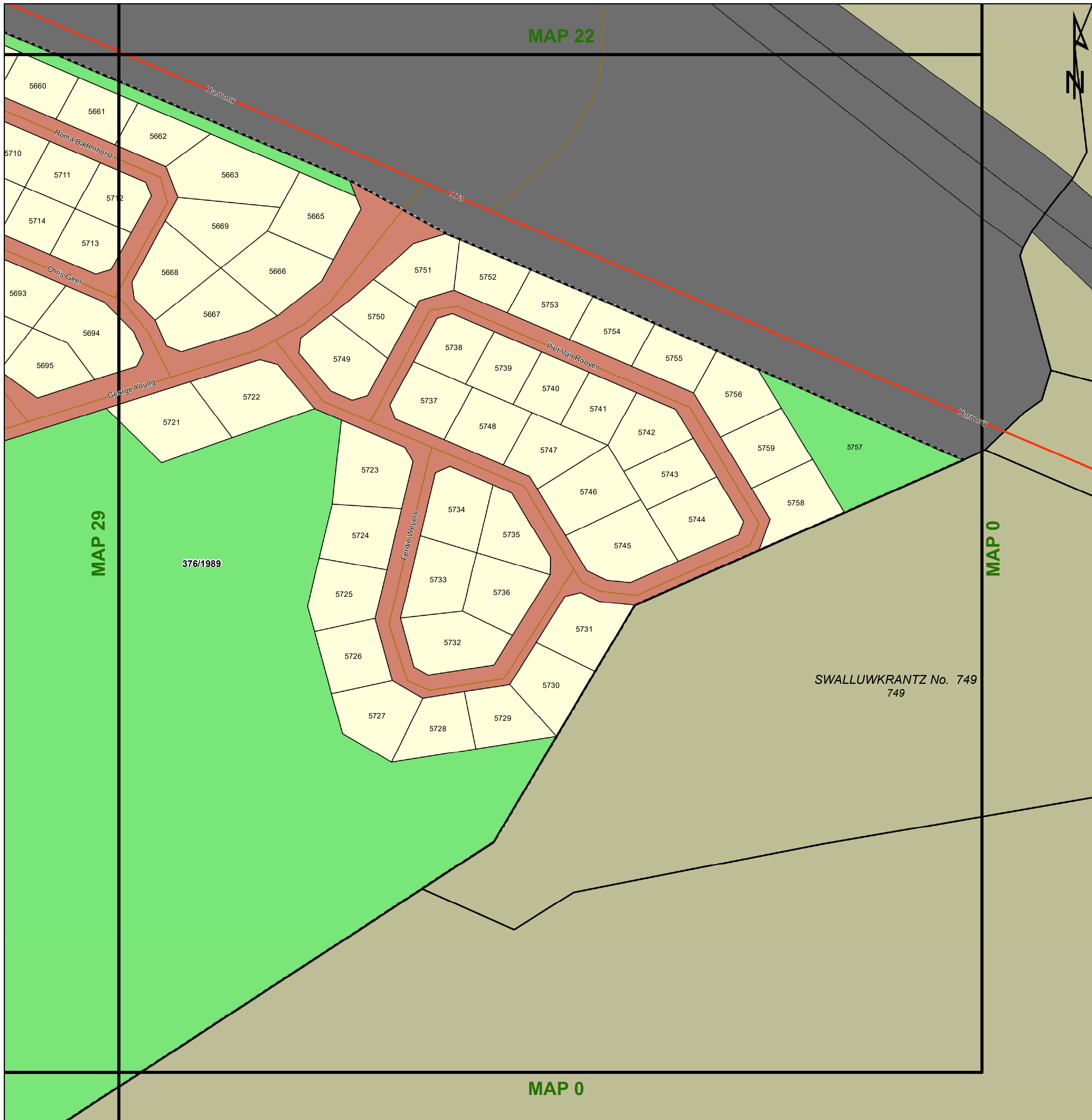
MATJHABENG
Local Municipality

MVD Kalahari

Key:

Heritage Site	Railway Lines	Rivers	General Plans	Farm Portion	Formal Protected Areas	High Potential Agriculture Area	Environmental Parameters	Ecological Support Area One
Cities/Towns	Eskom HV Lines	Secondary Road	Stand	Parent Farm	Nature Reserve	High Potential Agricultural Area	Protected Area	Ecological Support Area Two
20m Contours	National Road	Main Road	Holding	Dams	Critical Biodiversity Area One	Critical Biodiversity Area Two	Critical Biodiversity Area Two	Other Natural Areas





Legend

Land Use Zoning

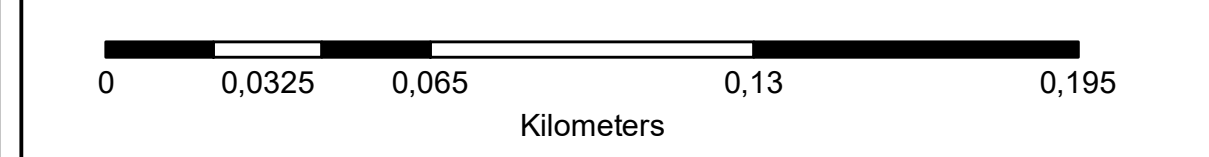
- Conservation
- Open Space I
- Open Space II
- Agricultural
- Smallholding
- Residential I
- Residential II
- General Residential
- Leisure Residential
- Resort
- Tourism
- Education
- Religious Purposes
- Institution
- Cemetery Use
- Municipal Purposes
- Government Purposes
- Municipal Townlands
- Special Use
- Business I
- Business II
- General Industrial
- Noxious Industry
- Extractive Industry
- Surface Infrastructure
- Roads & Streets
- Transportation Services

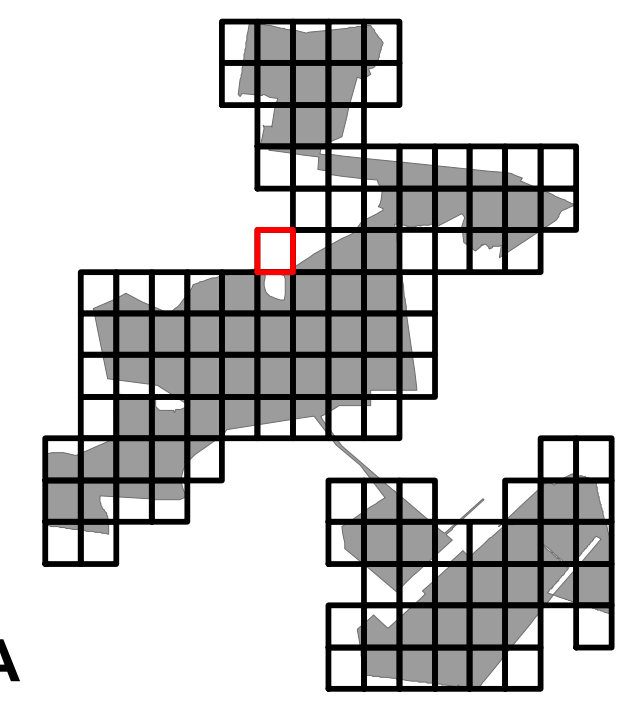
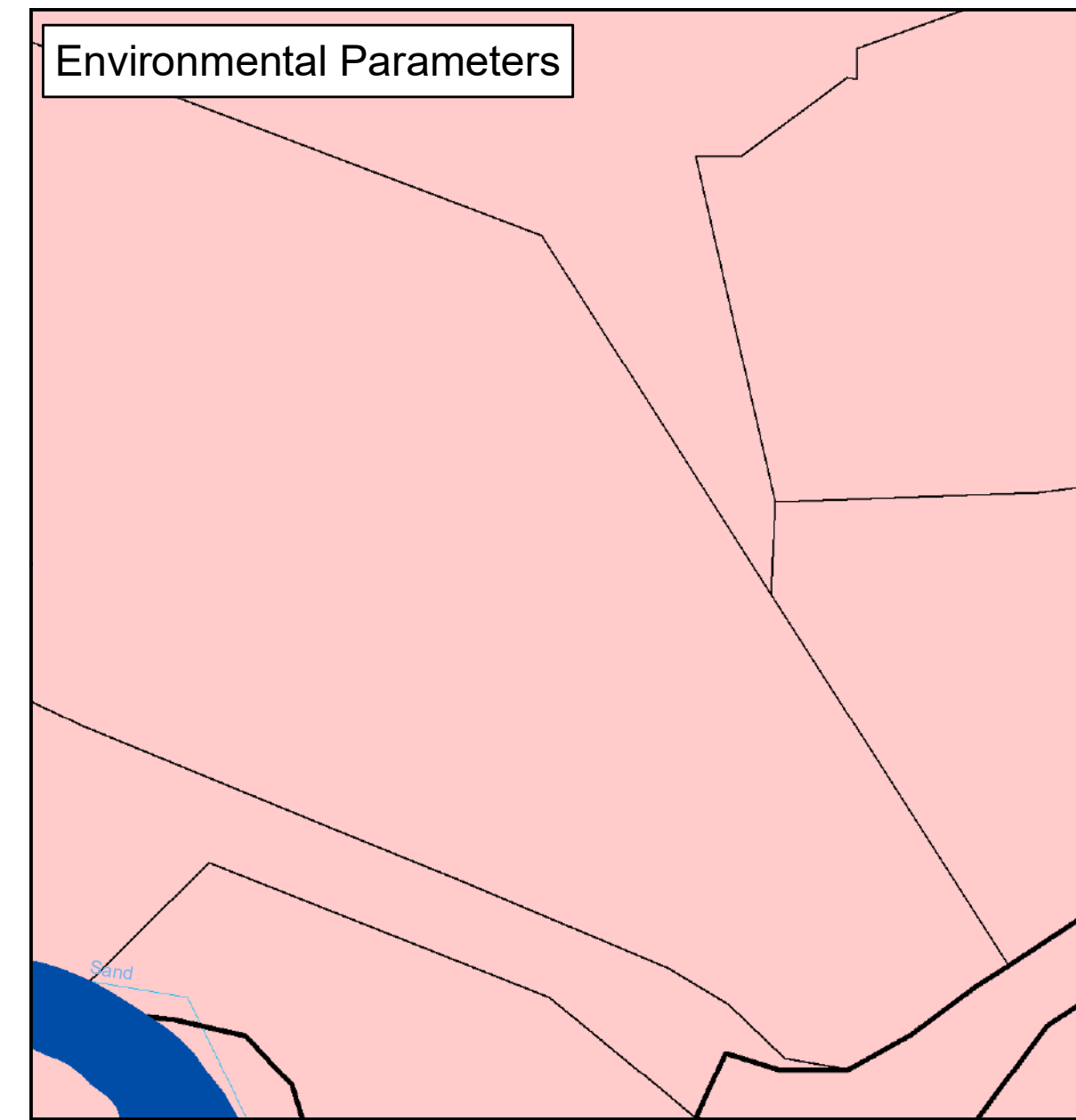
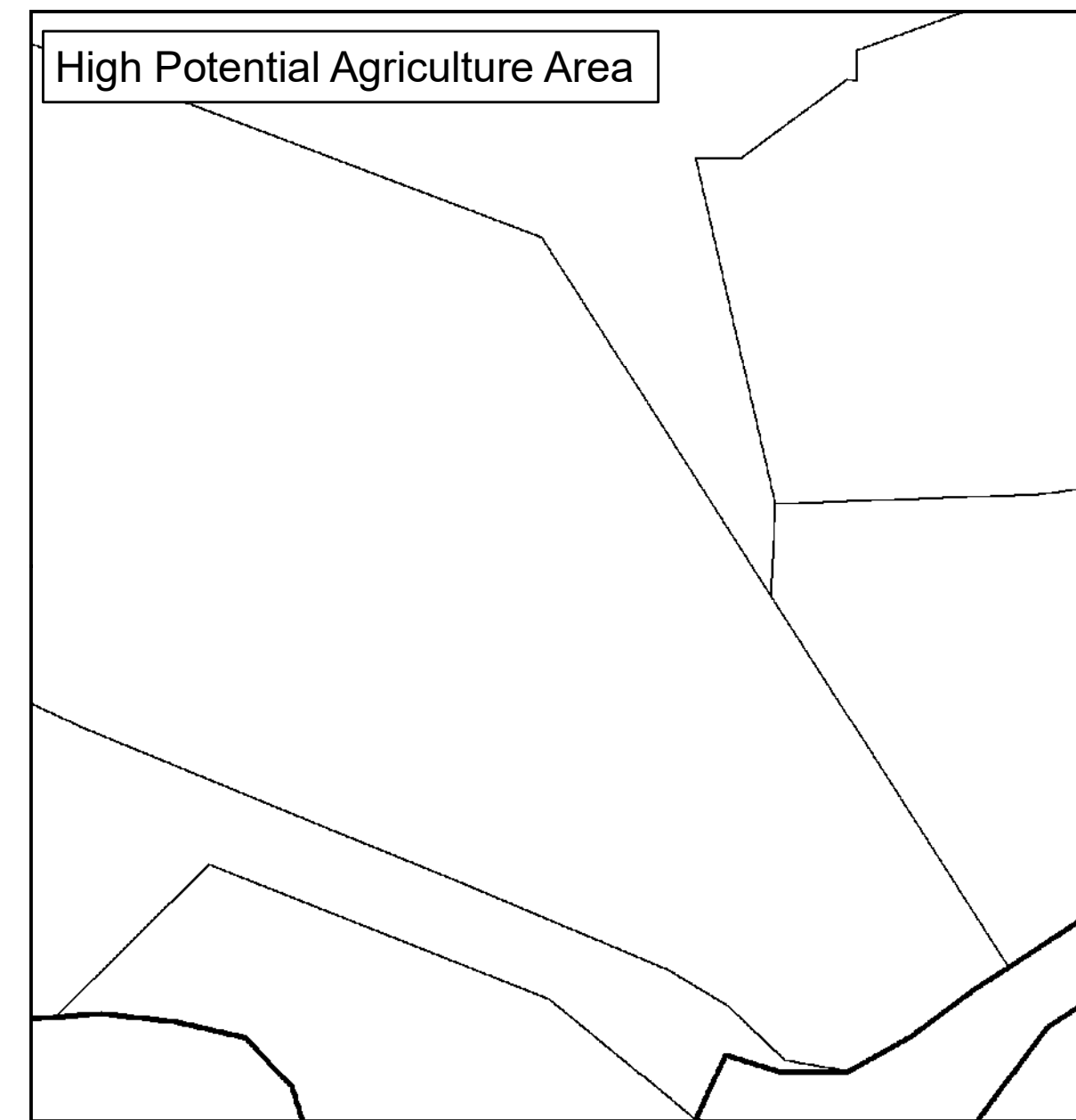
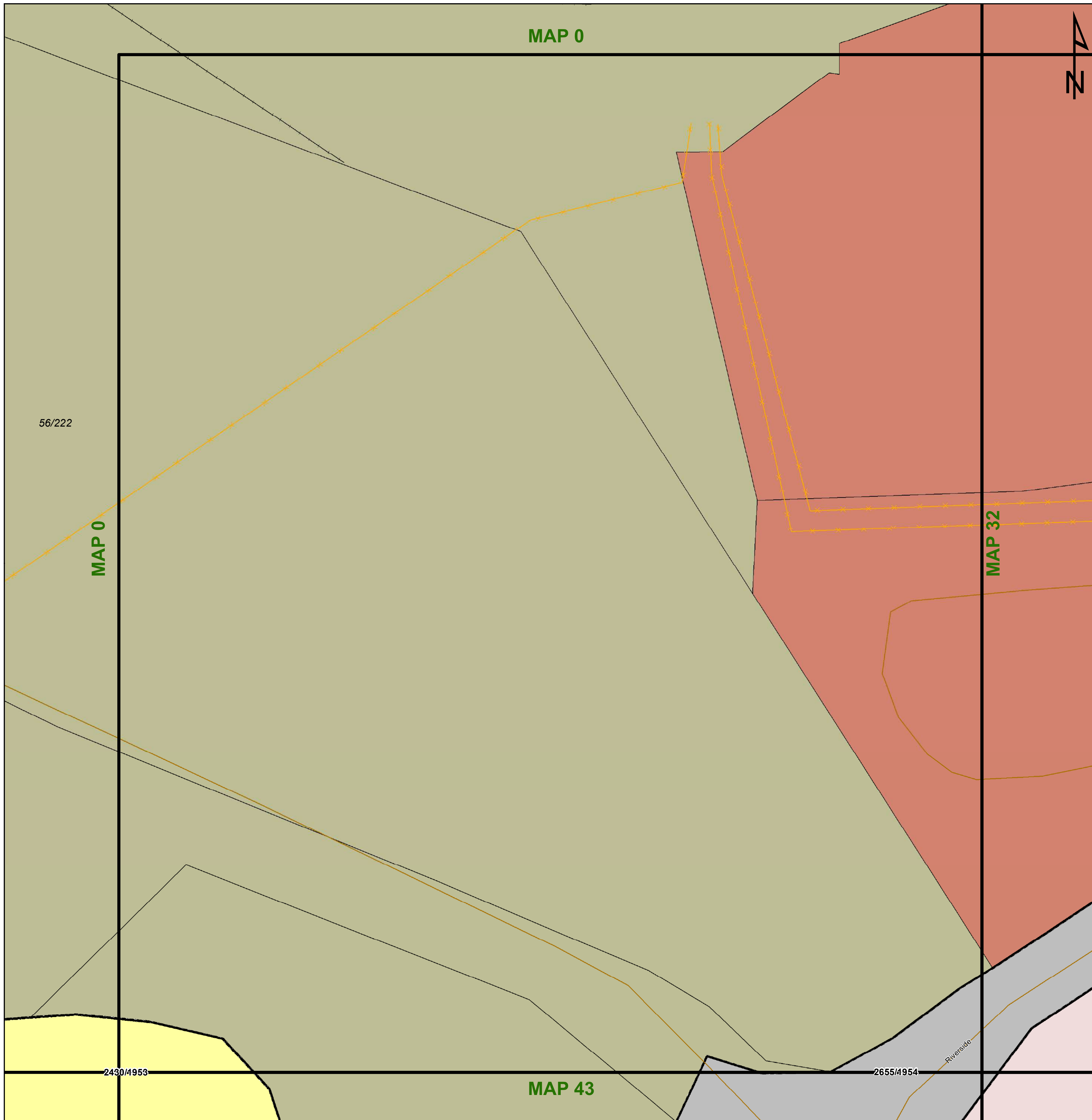
**agriculture, land reform
& rural development**
Department:
Agriculture, Land Reform and Rural Development
REPUBLIC OF SOUTH AFRICA



Key:

Heritage Site	Railway Lines	Rivers	General Plans	Farm Portion	Formal Protected Areas	High Potential Agriculture Area	Environmental Parameters	Ecological Support Area One
Cities/Towns	Eskom HV Lines	Secondary Road	Stand	Parent Farm	Nature Reserve	Cadastral	Protected Area	Ecological Support Area Two
National Road	Main Road	Dams	Holding	Dams	Critical Biodiversity Area One	High Potential Agricultural Area	Critical Biodiversity Area Two	Other Natural Areas





VIRGINIA

Legend

Land Use Zoning

- Conservation
- Open Space I
- Open Space II
- Agricultural
- Smallholding
- Residential I
- Residential II
- General Residential
- Leisure Residential
- Resort
- Tourism
- Education
- Religious Purposes
- Institution
- Cemetery Use
- Municipal Purposes
- Government Purposes
- Municipal Townlands
- Special Use
- Business I
- Business II
- General Industrial
- Noxious Industry
- Extractive Industry
- Surface Infrastructure
- Roads & Streets
- Transportation Services



**agriculture, land reform
& rural development**

Department:
Agriculture, Land Reform and Rural Development
REPUBLIC OF SOUTH AFRICA

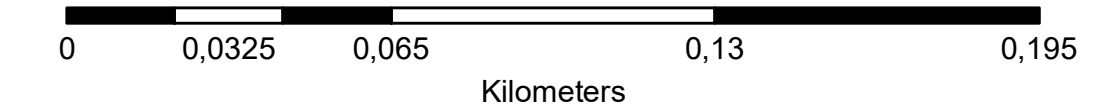


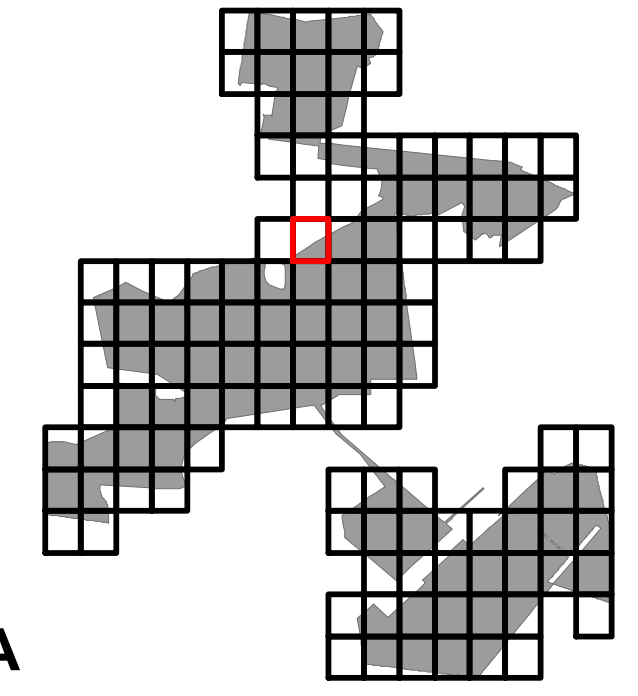

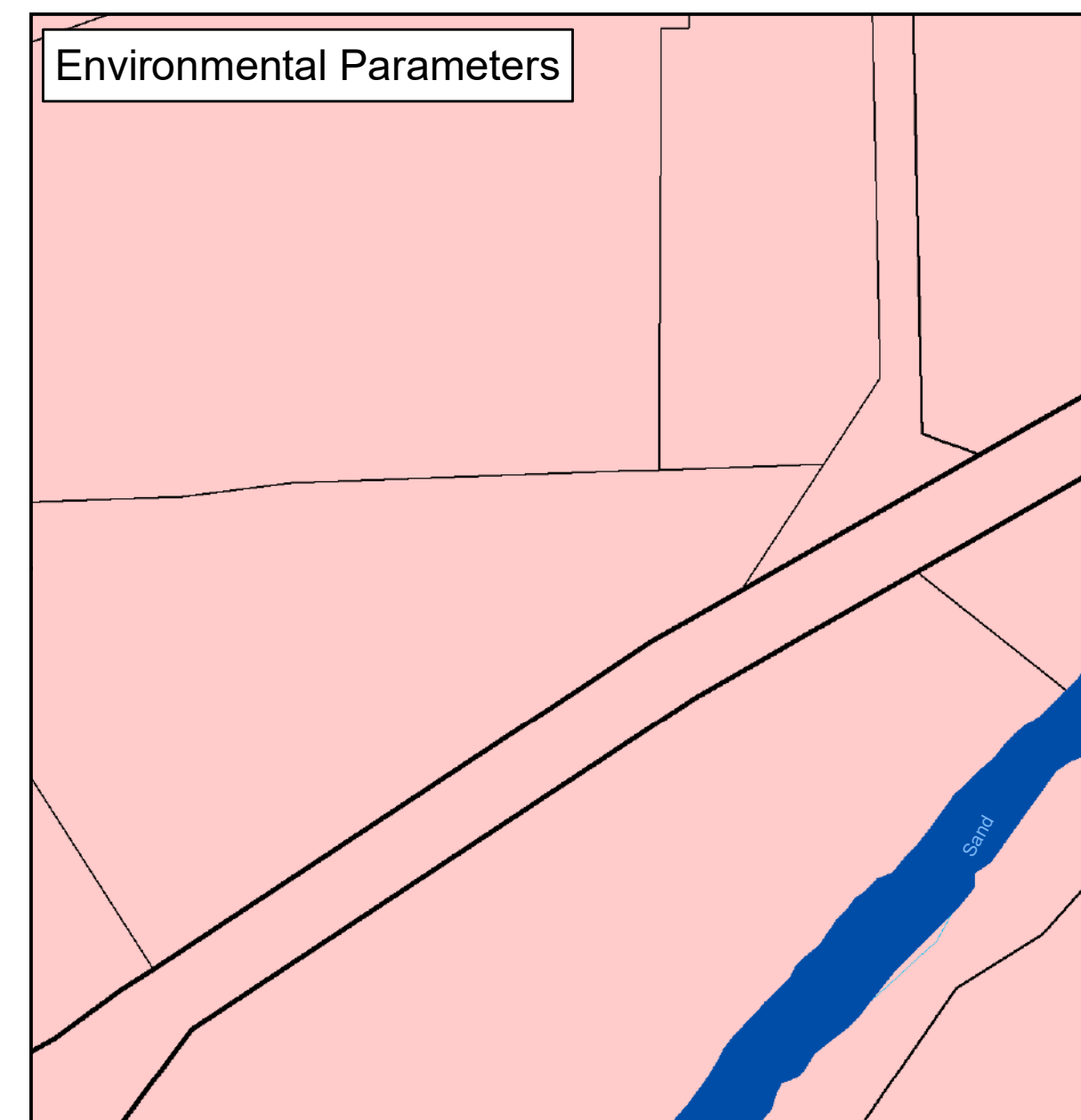
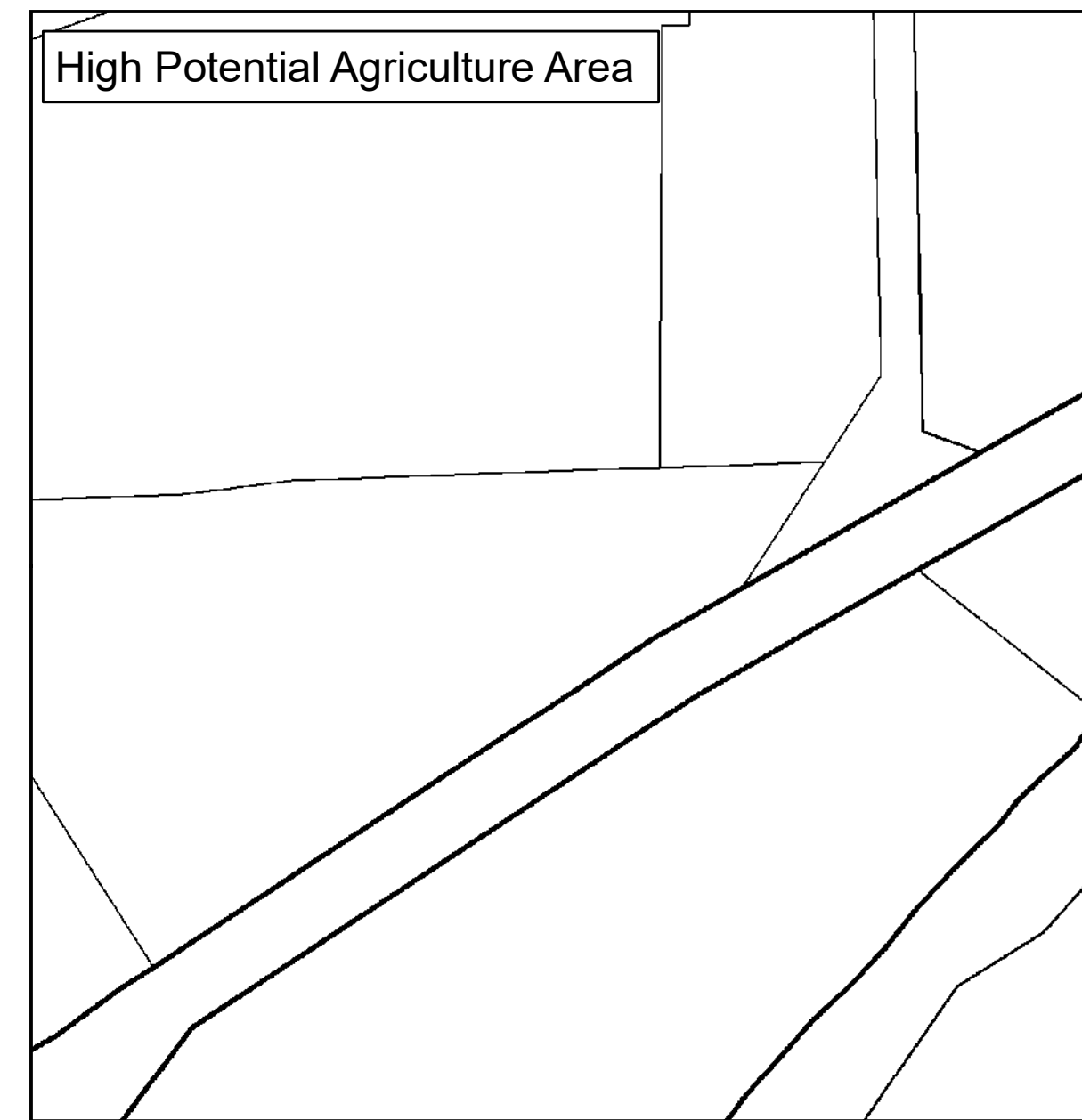
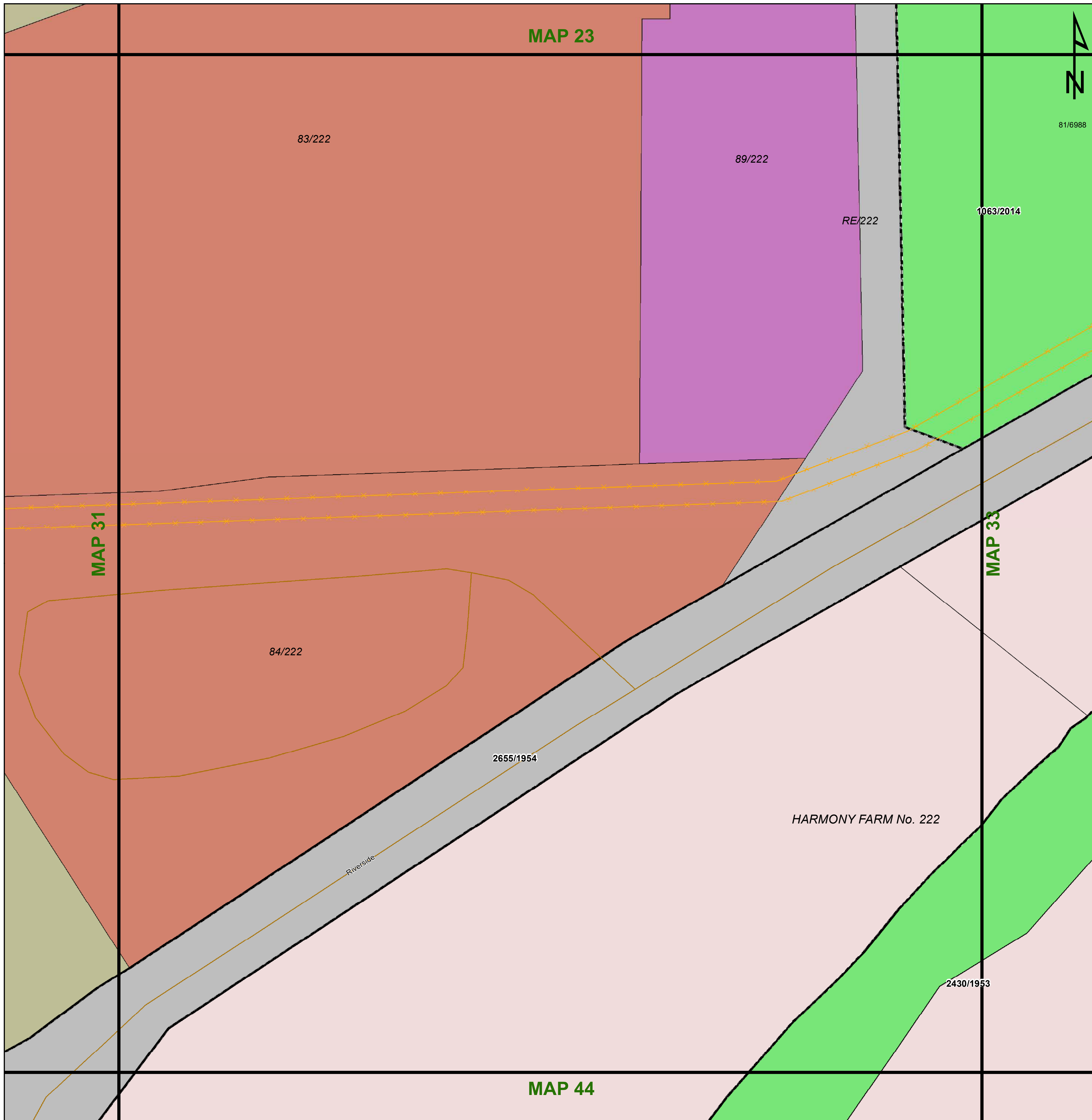
MATJHABENG
Local Municipality



MVD Kalahari

- Key:**
- Heritage Site
 - General Plans
 - Farm Portion
 - Formal Protected Areas
 - High Potential Agriculture Area
 - Environmental Parameters
 - Ecological Support Area One
 - Cities/Towns
 - Stand
 - Parent Farm
 - Nature Reserve
 - High Potential Agricultural Area
 - Protected Area
 - Ecological Support Area Two
 - Railway Lines
 - Holding
 - Dams
 - Critical Biodiversity Area One
 - Critical Biodiversity Area Two
 - Rivers
 - Secondary Road
 - Main Road
 - National Road
 - Eskom HV Lines
 - Cadastral
 - High Potential Agricultural Area





VIRGINIA

Legend

Land Use Zoning

- Conservation
- Open Space I
- Open Space II
- Agricultural
- Smallholding
- Residential I
- Residential II
- General Residential
- Leisure Residential
- Resort
- Tourism
- Education
- Religious Purposes
- Institution
- Cemetery Use
- Municipal Purposes
- Government Purposes
- Municipal Townlands
- Special Use
- Business I
- Business II
- General Industrial
- Noxious Industry
- Extractive Industry
- Surface Infrastructure
- Roads & Streets
- Transportation Services



agriculture, land reform
& rural development

Department:
Agriculture, Land Reform and Rural Development
REPUBLIC OF SOUTH AFRICA

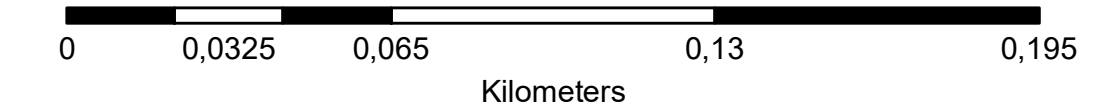


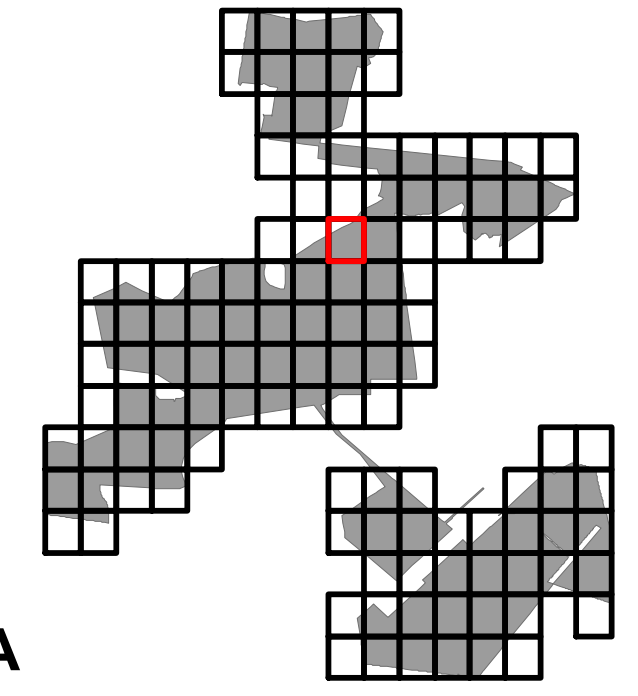

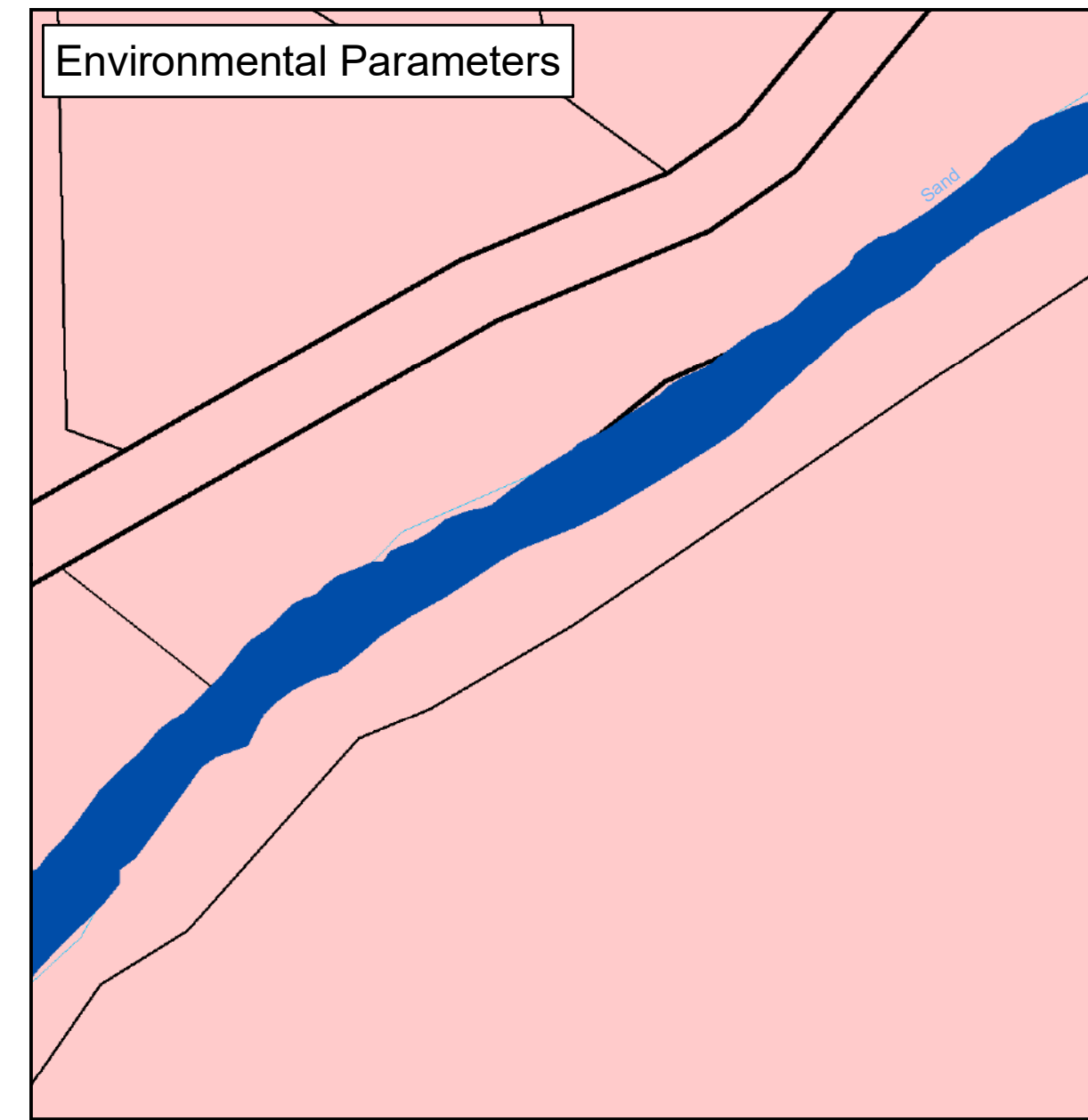
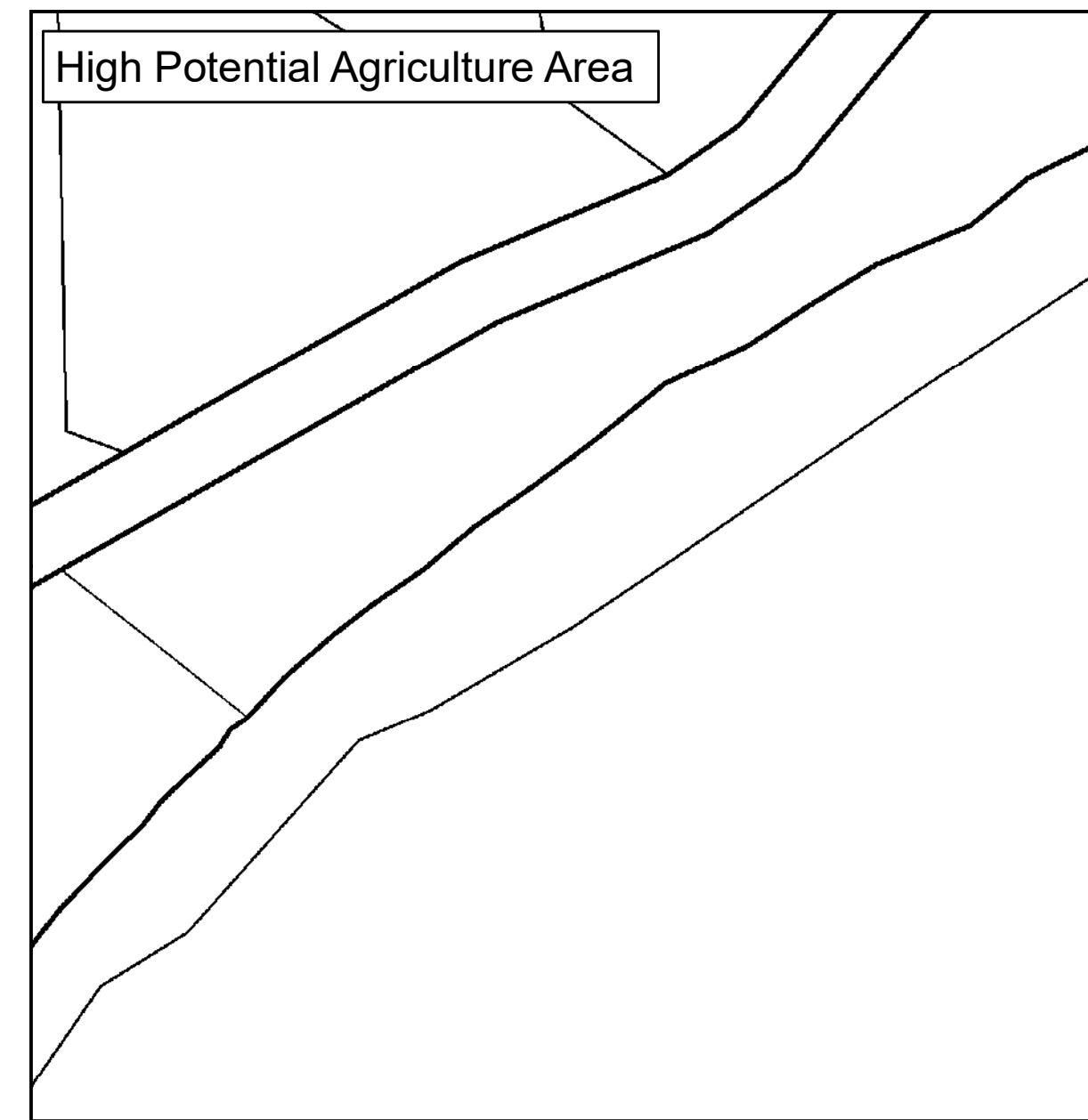
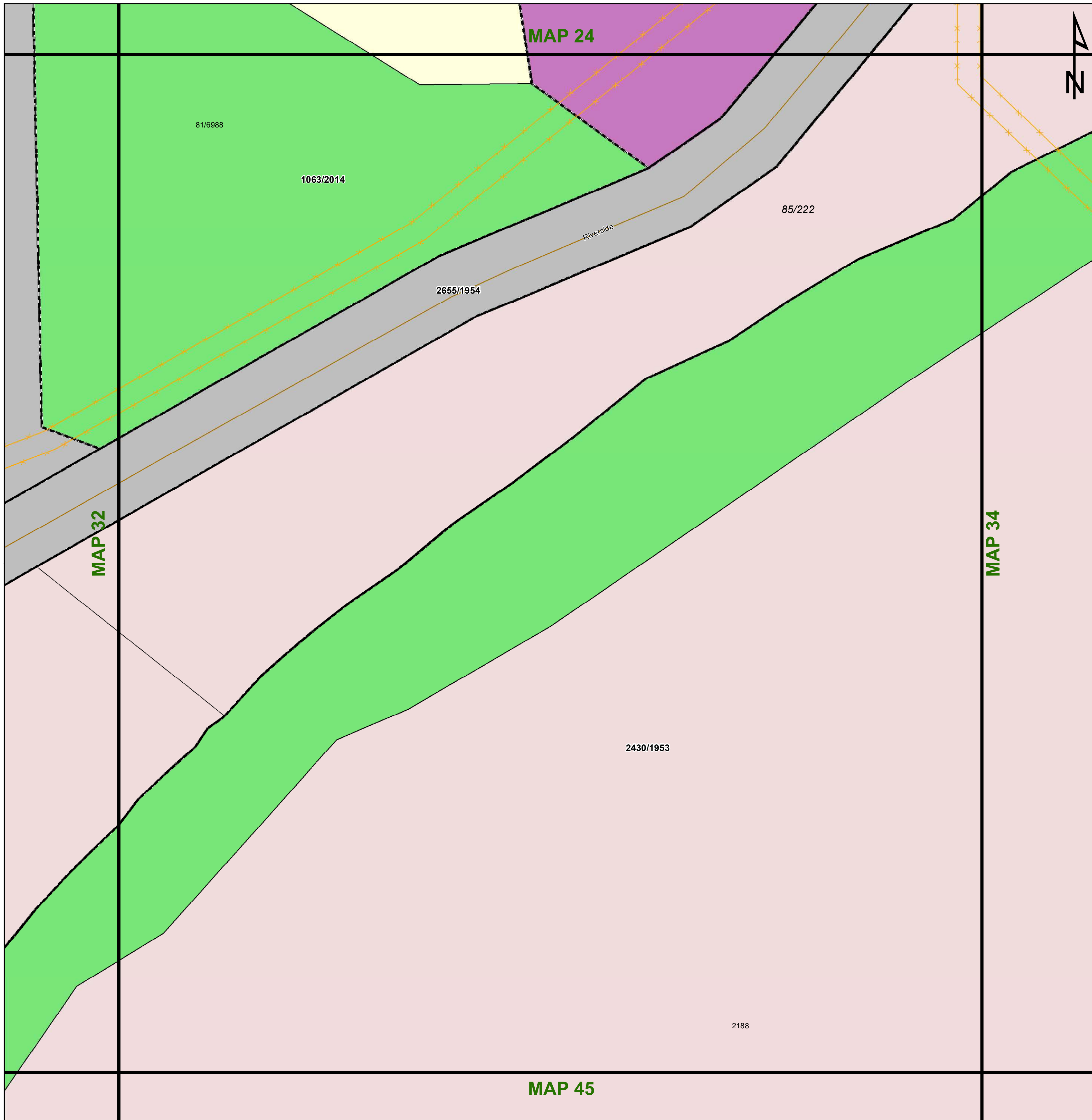
MATJHABENG
Local Municipality



MVD Kalahari

- Key:**
- Heritage Site
 - General Plans
 - Farm Portion
 - Formal Protected Areas
 - High Potential Agriculture Area
 - Environmental Parameters
 - Ecological Support Area One
 - Cities/Towns
 - Stand
 - Parent Farm
 - Nature Reserve
 - Cadastral
 - Protected Area
 - Ecological Support Area Two
 - Railway Lines
 - Holding
 - Dams
 - High Potential Agricultural Area
 - Critical Biodiversity Area One
 - Critical Biodiversity Area Two
 - Rivers
 - Eskom HV Lines
 - Secondary Road
 - Main Road
 - National Road
 - 20m Contours





VIRGINIA

Legend

Land Use Zoning

- Conservation
- Open Space I
- Open Space II
- Agricultural
- Smallholding
- Residential I
- Residential II
- General Residential
- Leisure Residential
- Resort
- Tourism
- Education
- Religious Purposes
- Institution
- Cemetery Use
- Municipal Purposes
- Government Purposes
- Municipal Townlands
- Special Use
- Business I
- Business II
- General Industrial
- Noxious Industry
- Extractive Industry
- Surface Infrastructure
- Roads & Streets
- Transportation Services



agriculture, land reform
& rural development
Department:
Agriculture, Land Reform and Rural Development
REPUBLIC OF SOUTH AFRICA

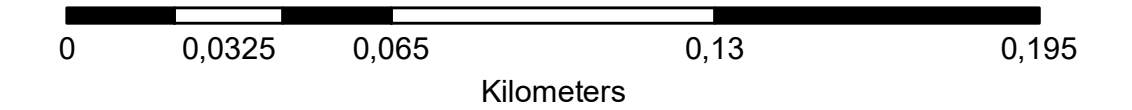


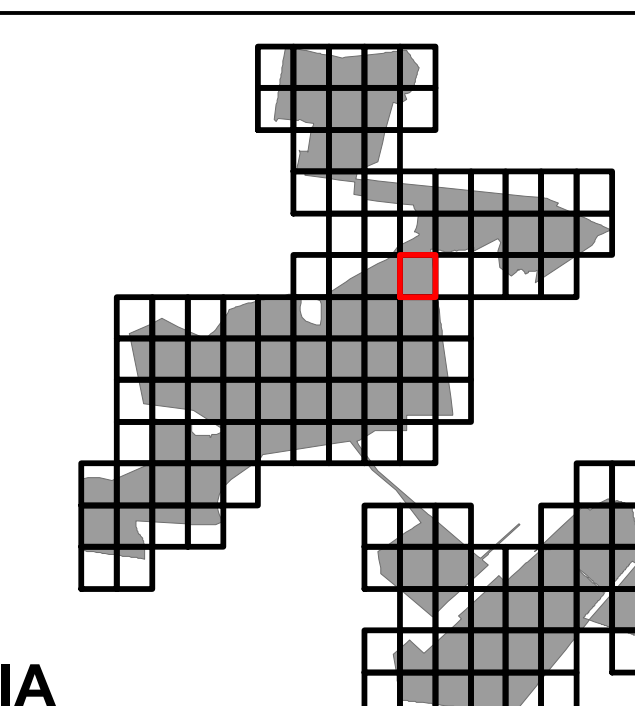
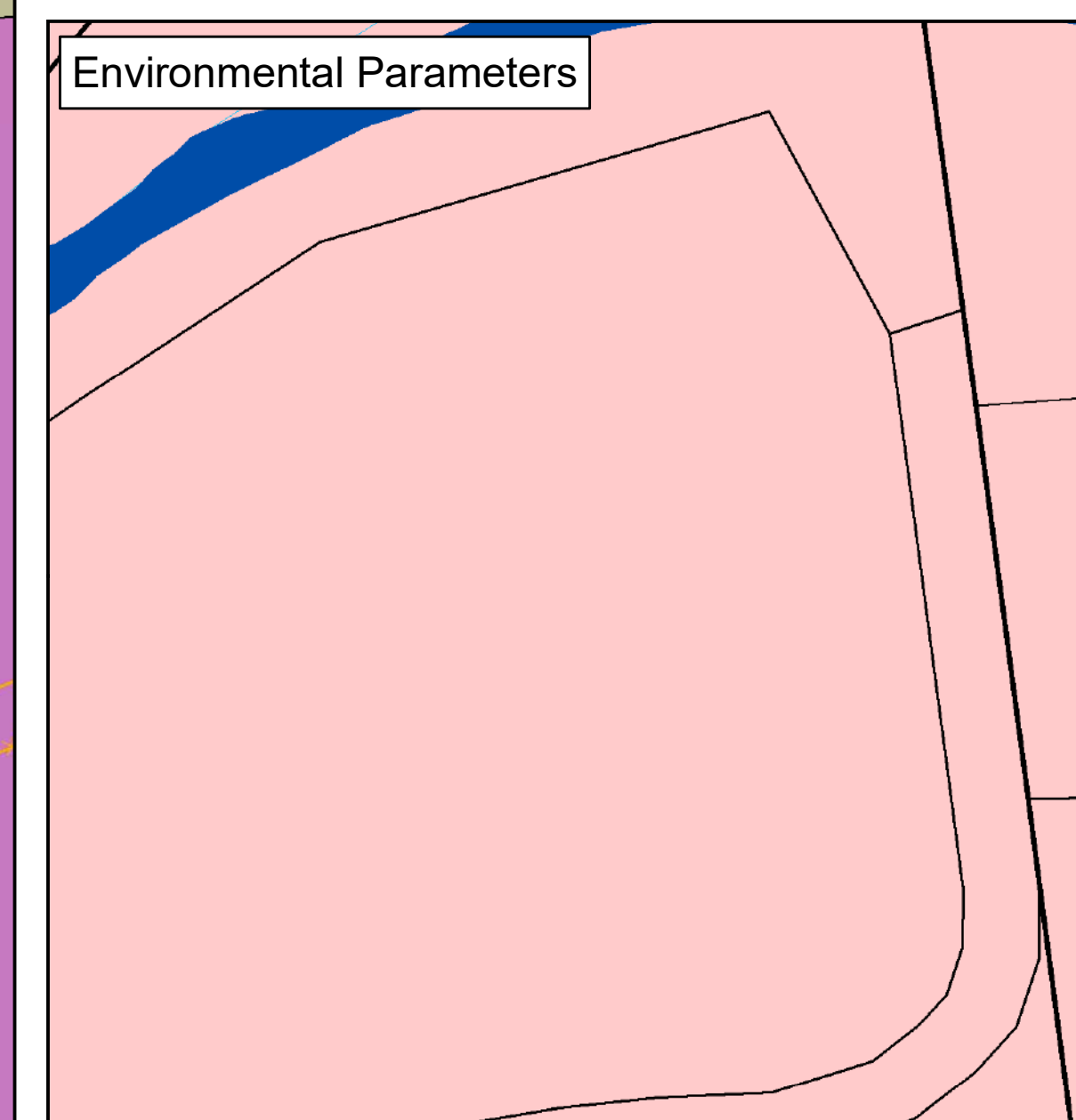
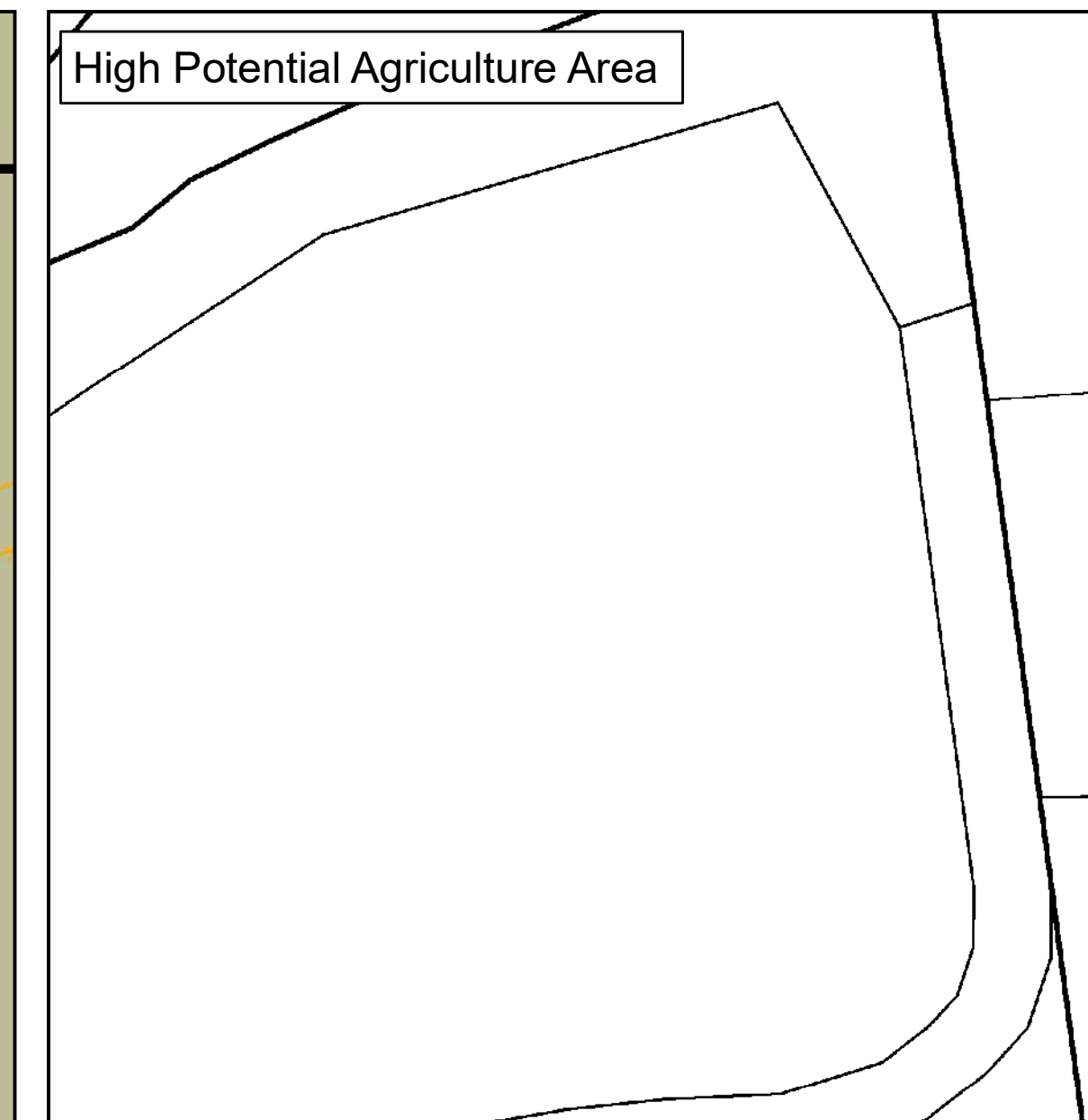
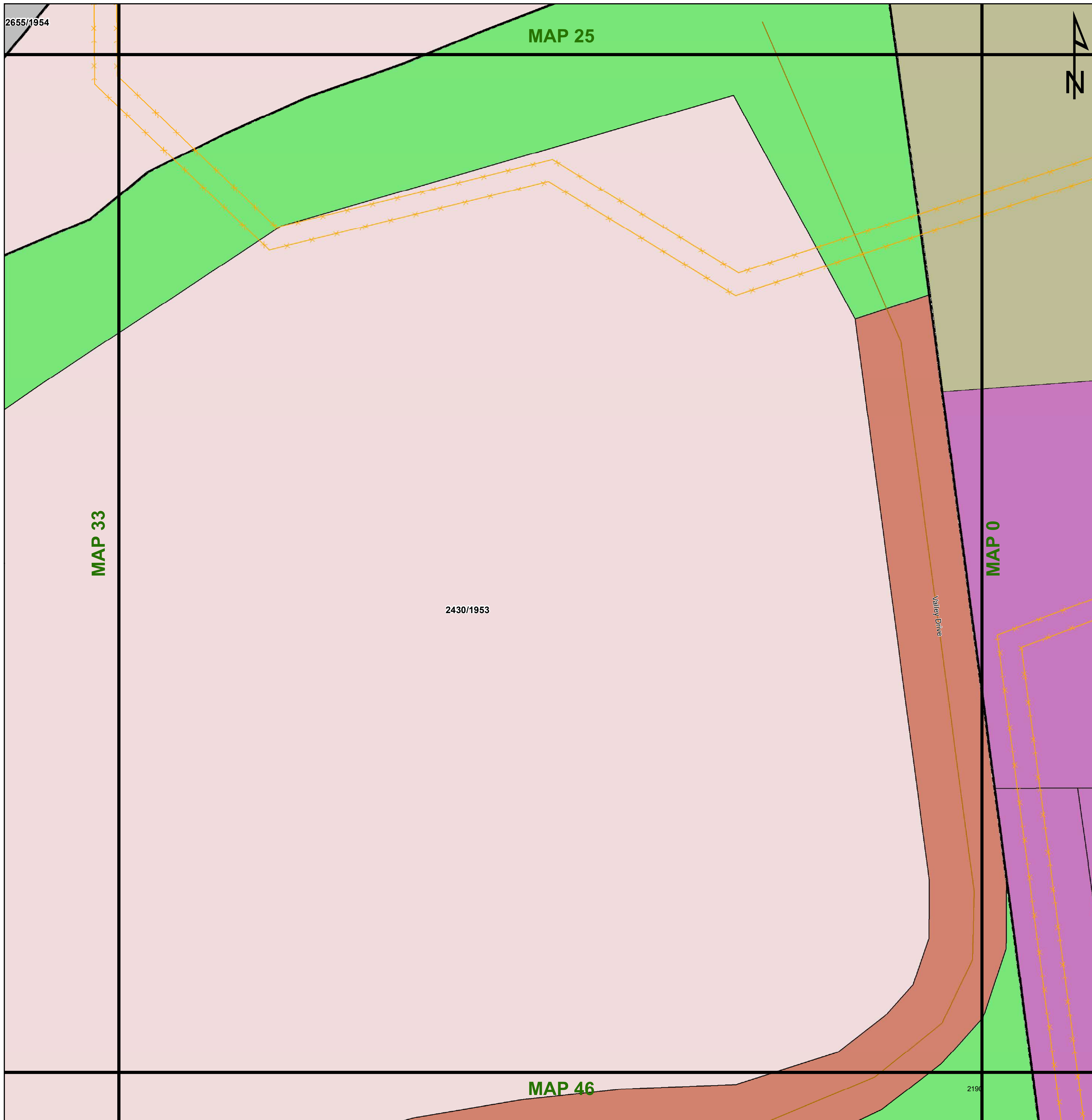
MATJHABENG
Local Municipality



MVD Kalahari

- | | | | | | | | | |
|---|--|--|--|---|---|--|---|--|
| ● Heritage Site | — Railway Lines | — Rivers | General Plans | Farm Portion | Formal Protected Areas | High Potential Agriculture Area | Environmental Parameters | Ecological Support Area One |
| ● Cities/Towns | — Eskom HV Lines | — Secondary Road | Stand | Parent Farm | Nature Reserve | Cadastral | Protected Area | Ecological Support Area Two |
| | — National Road | — Main Road | Holding | Dams | High Potential Agricultural Area | Critical Biodiversity Area One | Critical Biodiversity Area Two | Other Natural Areas |





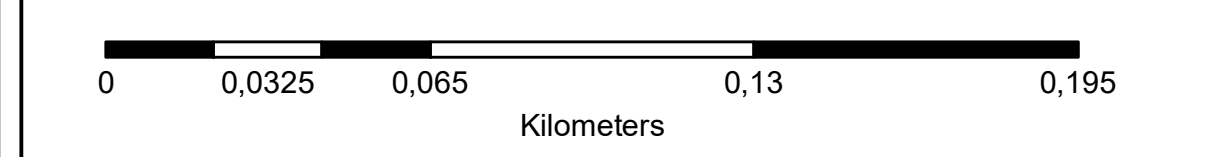
Legend

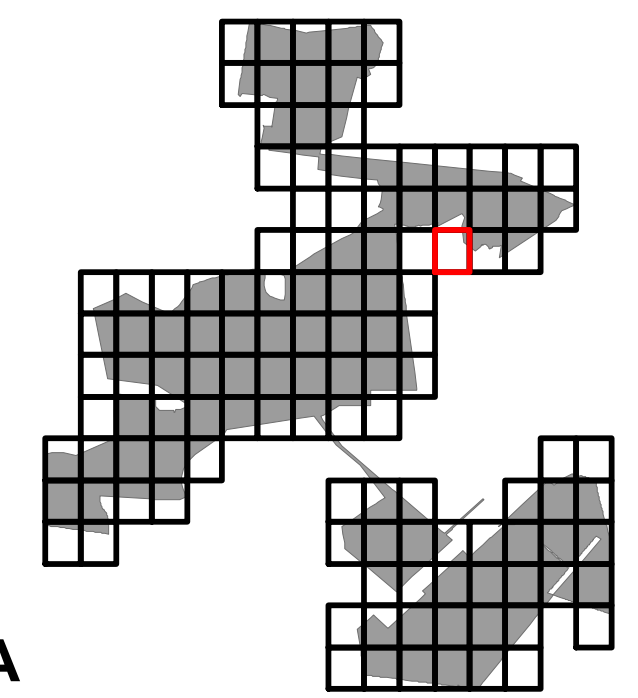

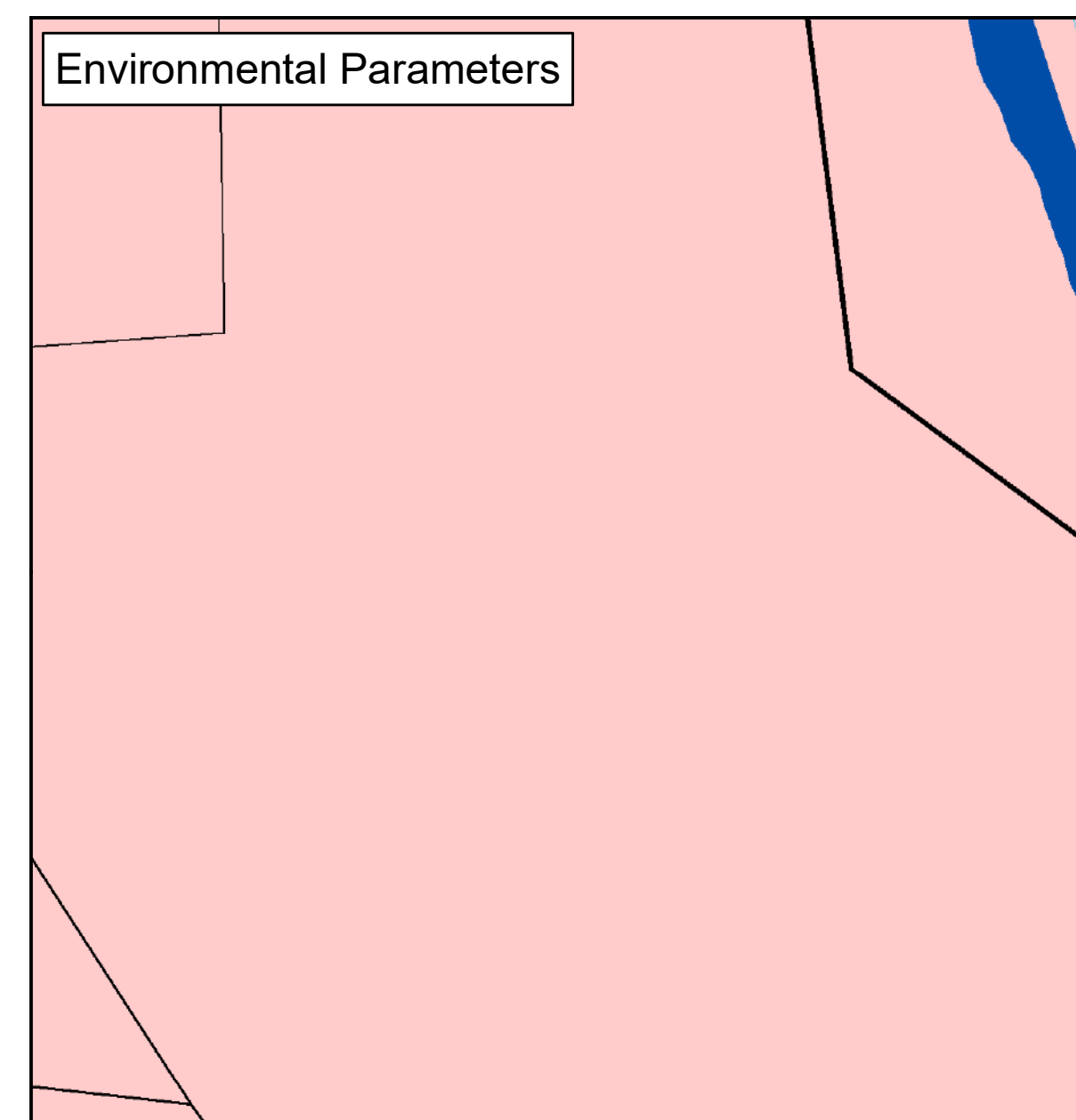
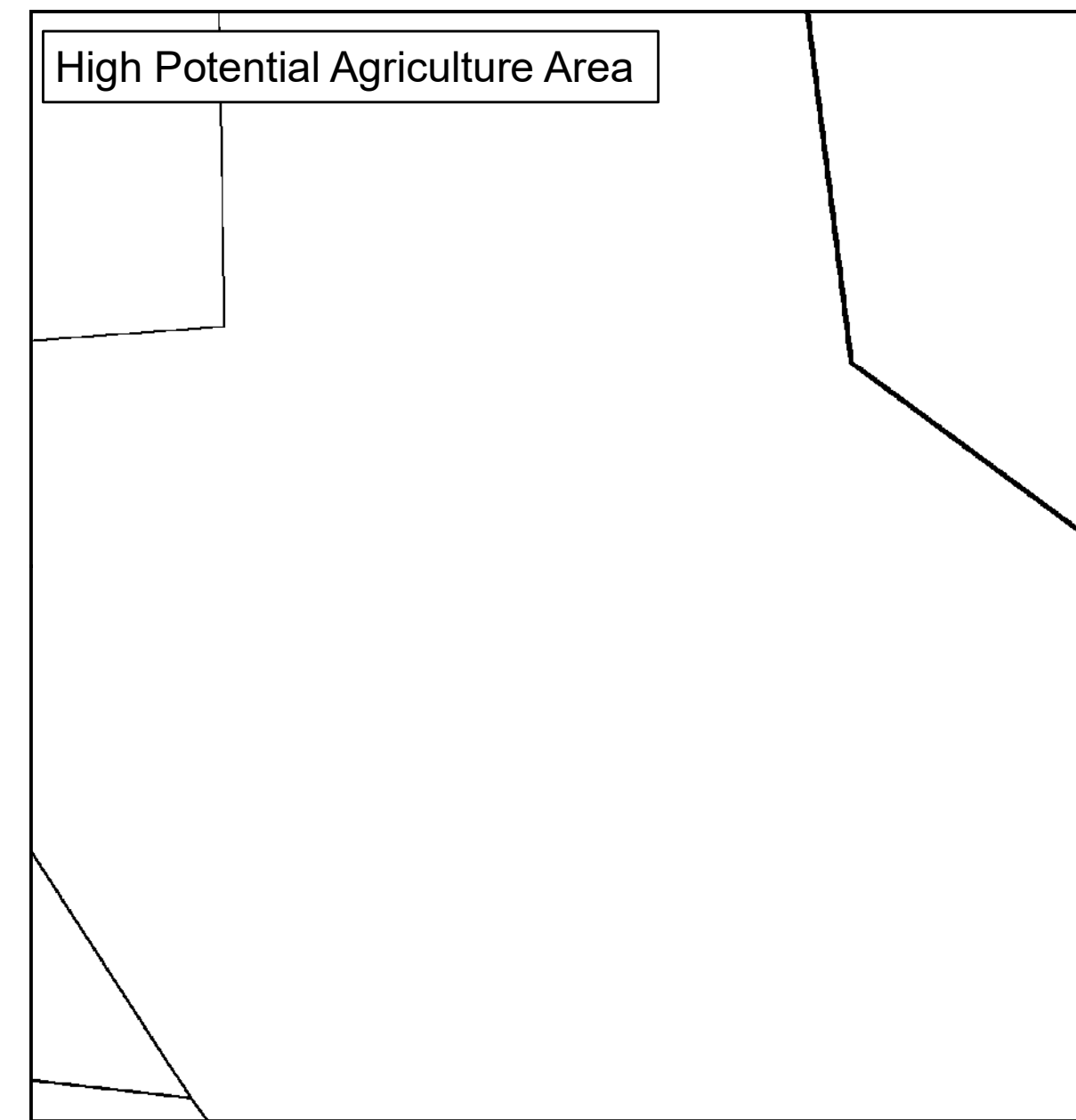
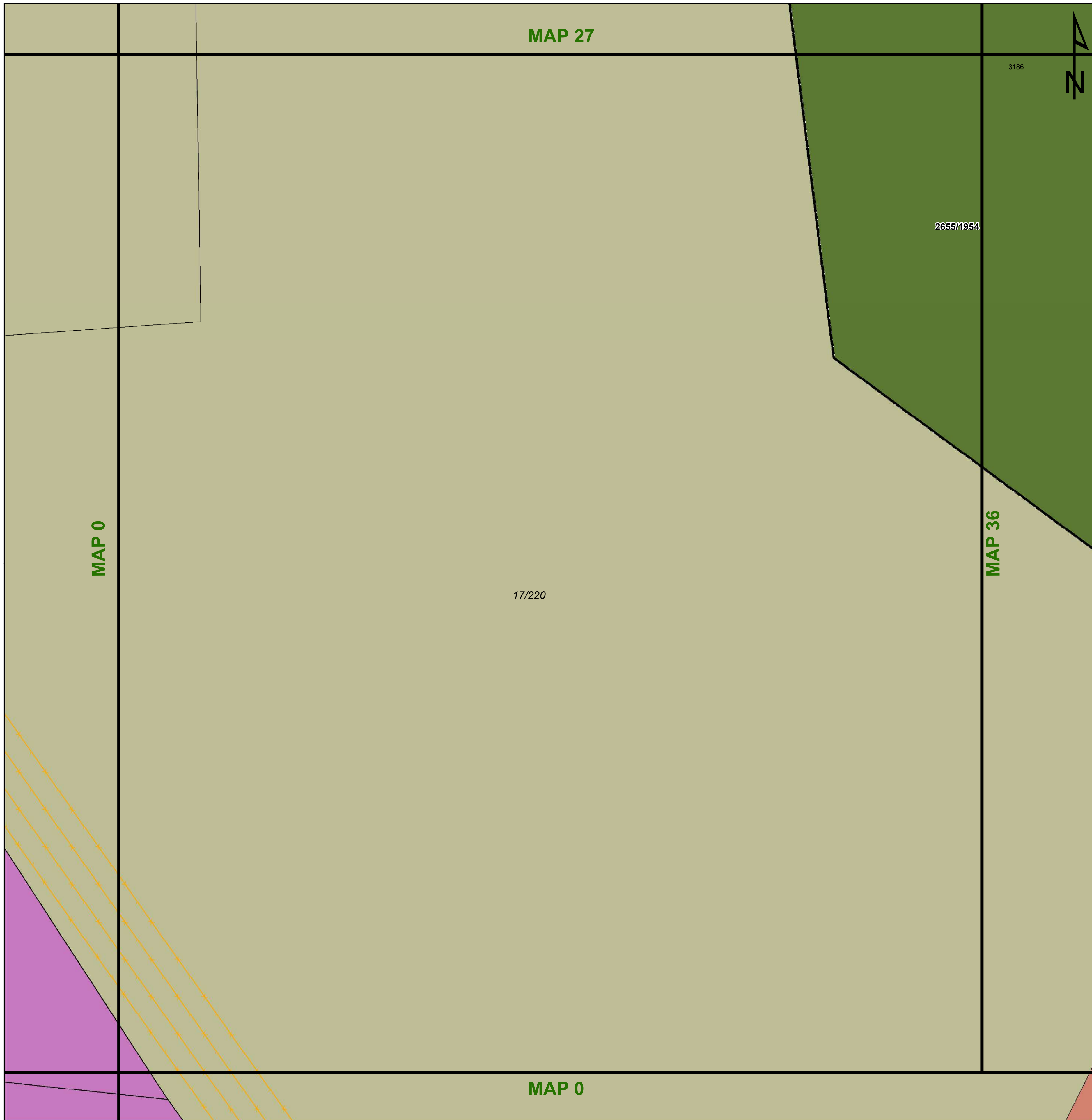
Land Use Zoning

- Conservation
- Open Space I
- Open Space II
- Agricultural
- Smallholding
- Residential I
- Residential II
- General Residential
- Leisure Residential
- Resort
- Tourism
- Education
- Religious Purposes
- Institution
- Cemetery Use
- Municipal Purposes
- Government Purposes
- Municipal Townlands
- Special Use
- Business I
- Business II
- General Industrial
- Noxious Industry
- Extractive Industry
- Surface Infrastructure
- Roads & Streets
- Transportation Services

Key:

- Heritage Site
- Cities/Towns
- Railway Lines
- Rivers
- Eskom HV Lines
- Secondary Road
- Main Road
- National Road
- General Plans
- Farm Portion
- Stand
- Parent Farm
- Holding
- Dams
- Formal Protected Areas
- Nature Reserve
- High Potential Agriculture Area
- Cadastral
- High Potential Agricultural Area
- Environmental Parameters
- Protected Area
- Critical Biodiversity Area One
- Critical Biodiversity Area Two
- Ecological Support Area One
- Ecological Support Area Two
- Other Natural Areas





Legend

Land Use Zoning

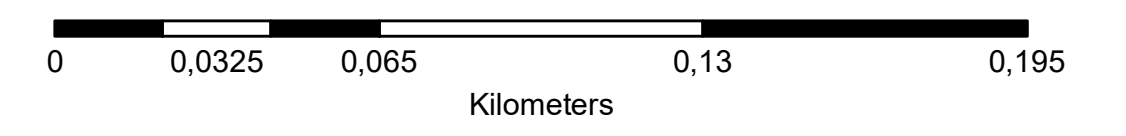
- Conservation
- Open Space I
- Open Space II
- Agricultural
- Smallholding
- Residential I
- Residential II
- General Residential
- Leisure Residential
- Resort
- Tourism
- Education
- Religious Purposes
- Institution
- Cemetery Use
- Municipal Purposes
- Government Purposes
- Municipal Townlands
- Special Use
- Business I
- Business II
- General Industrial
- Noxious Industry
- Extractive Industry
- Surface Infrastructure
- Roads & Streets
- Transportation Services

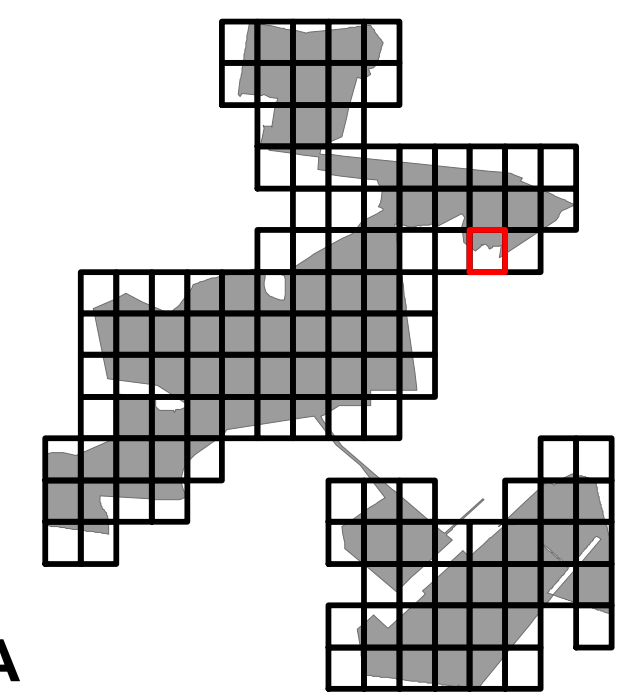
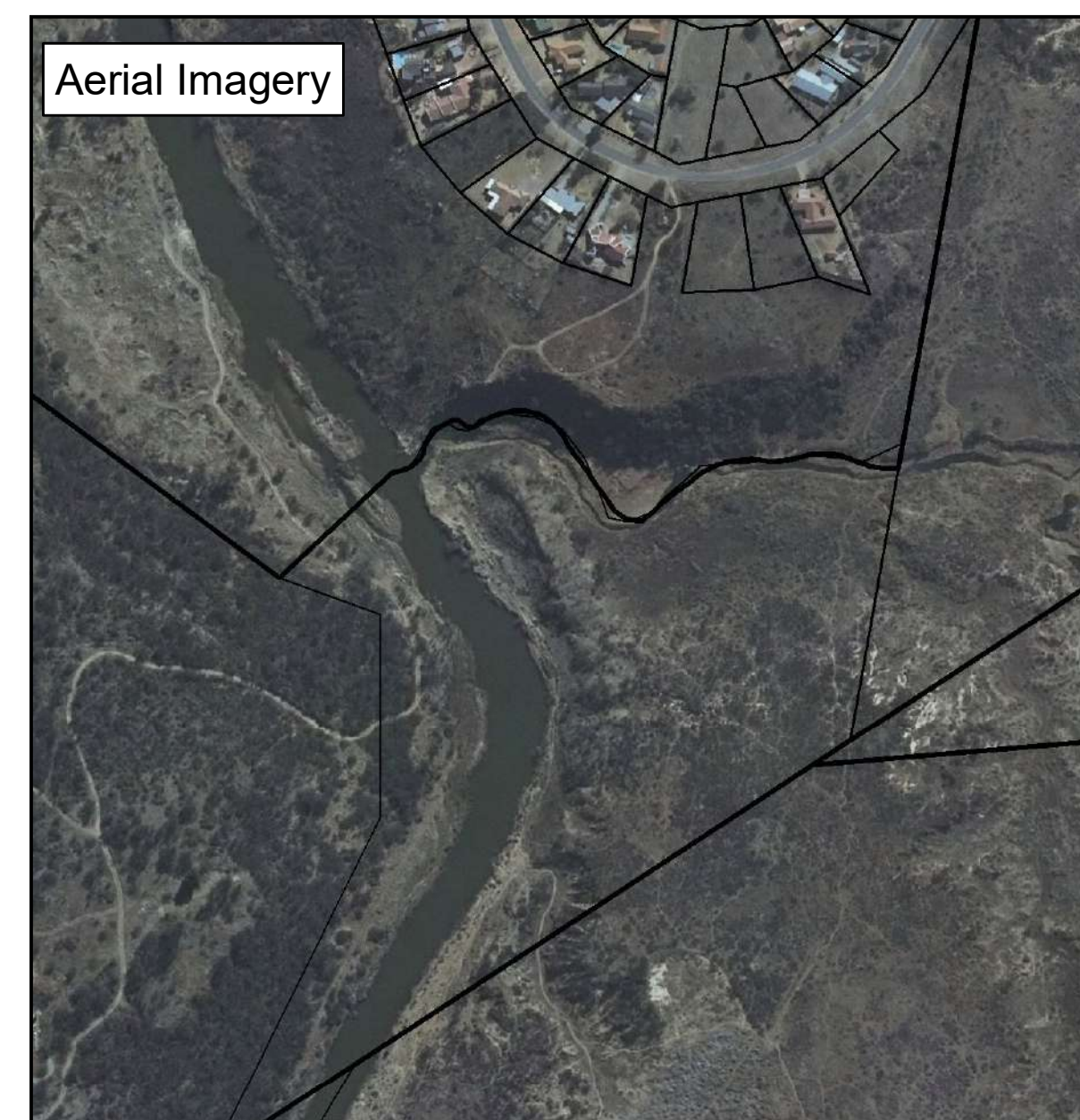
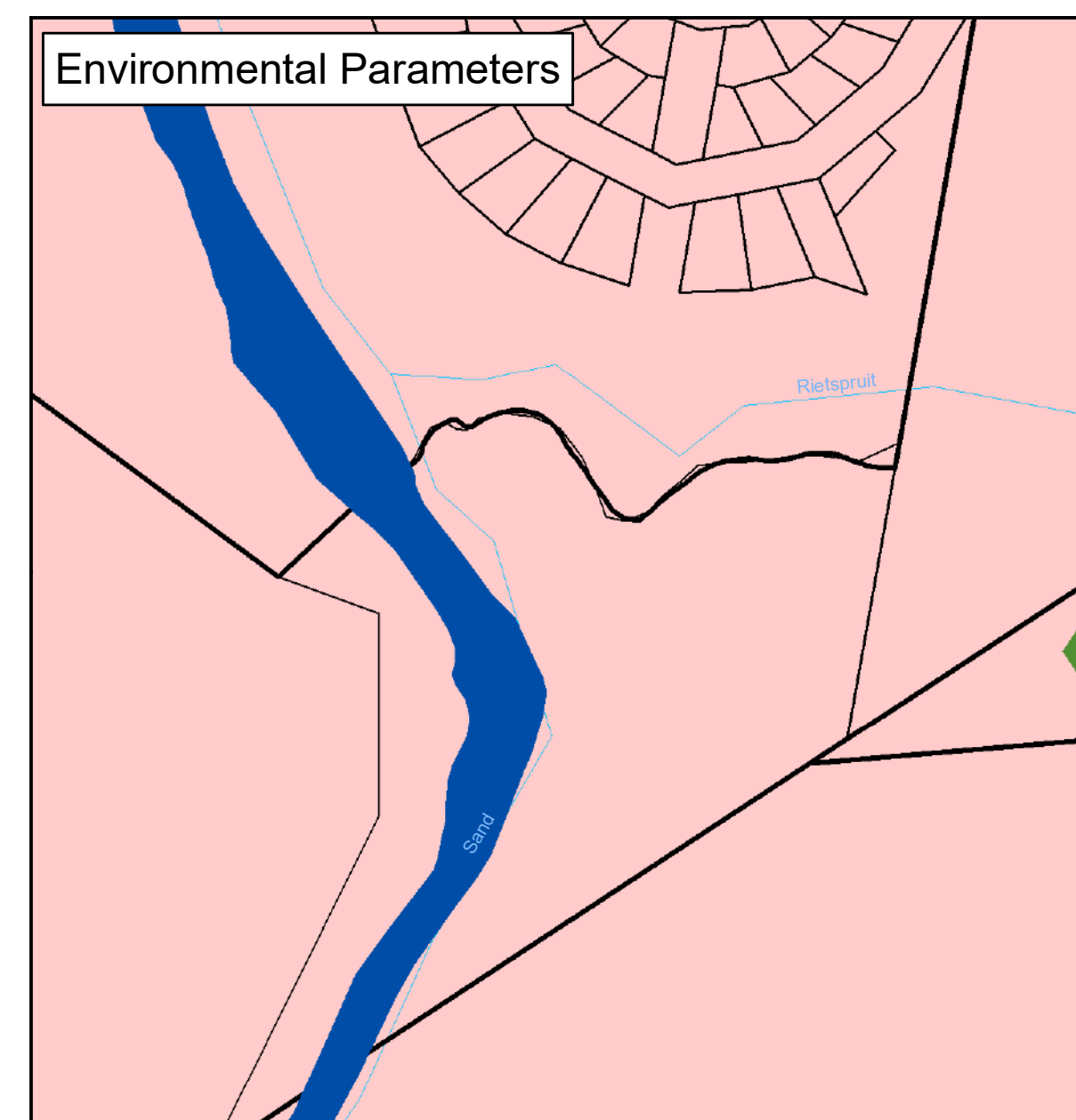
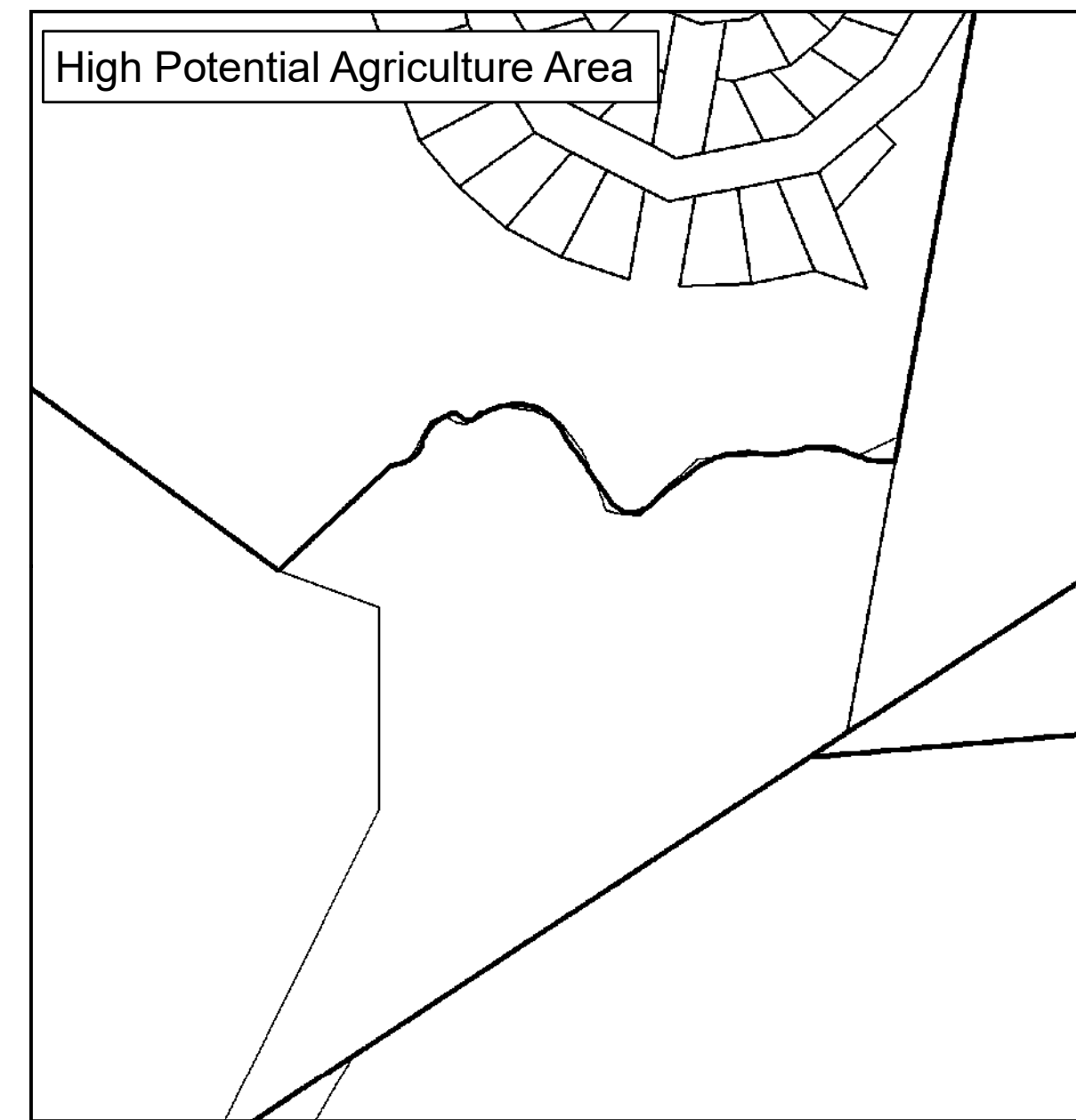
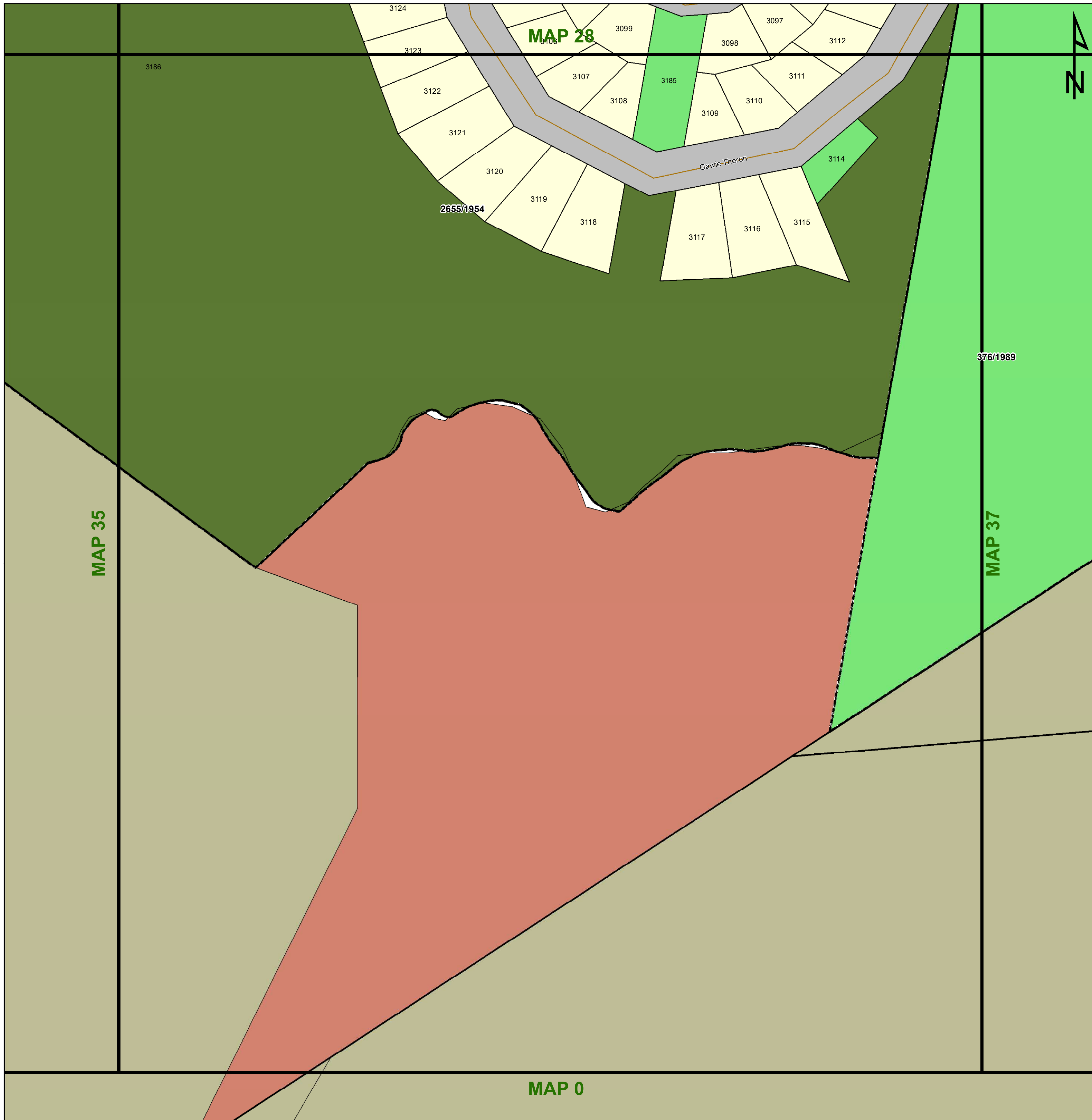
 **agriculture, land reform & rural development**
Department: Agriculture, Land Reform and Rural Development
REPUBLIC OF SOUTH AFRICA



Key:

Heritage Site	Railway Lines	Rivers	General Plans	Farm Portion	Formal Protected Areas	High Potential Agriculture Area	Environmental Parameters	Ecological Support Area One
Cities/Towns	Eskom HV Lines	Secondary Road	Stand	Parent Farm	Nature Reserve	High Potential Agricultural Area	Protected Area	Ecological Support Area Two
20m Contours	Main Road	National Road	Holding	Dams	Cadastral	Critical Biodiversity Area One	Critical Biodiversity Area Two	Other Natural Areas





VIRGINIA

Legend

Land Use Zoning

- Conservation
- Open Space I
- Open Space II
- Agricultural
- Smallholding
- Residential I
- Residential II
- General Residential
- Leisure Residential
- Resort
- Tourism
- Education
- Religious Purposes
- Institution
- Cemetery Use
- Municipal Purposes
- Government Purposes
- Municipal Townlands
- Special Use
- Business I
- Business II
- General Industrial
- Noxious Industry
- Extractive Industry
- Surface Infrastructure
- Roads & Streets
- Transportation Services



**agriculture, land reform
& rural development**

Department:
Agriculture, Land Reform and Rural Development
REPUBLIC OF SOUTH AFRICA

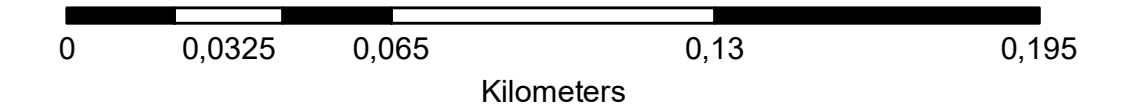


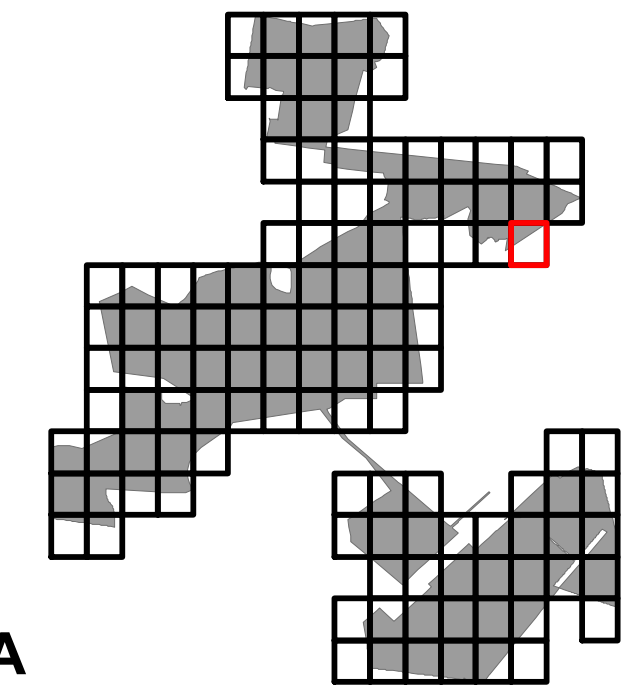

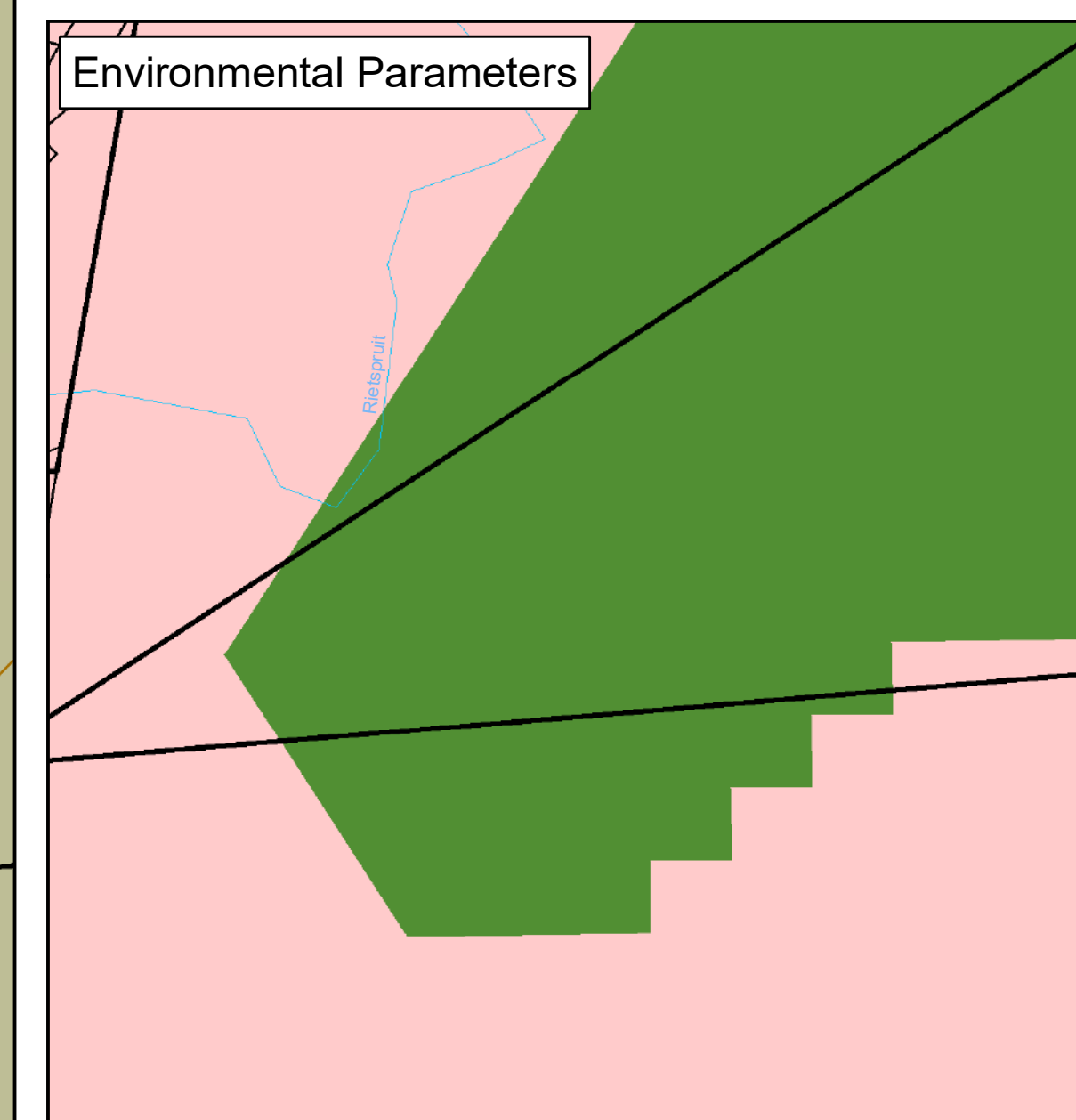
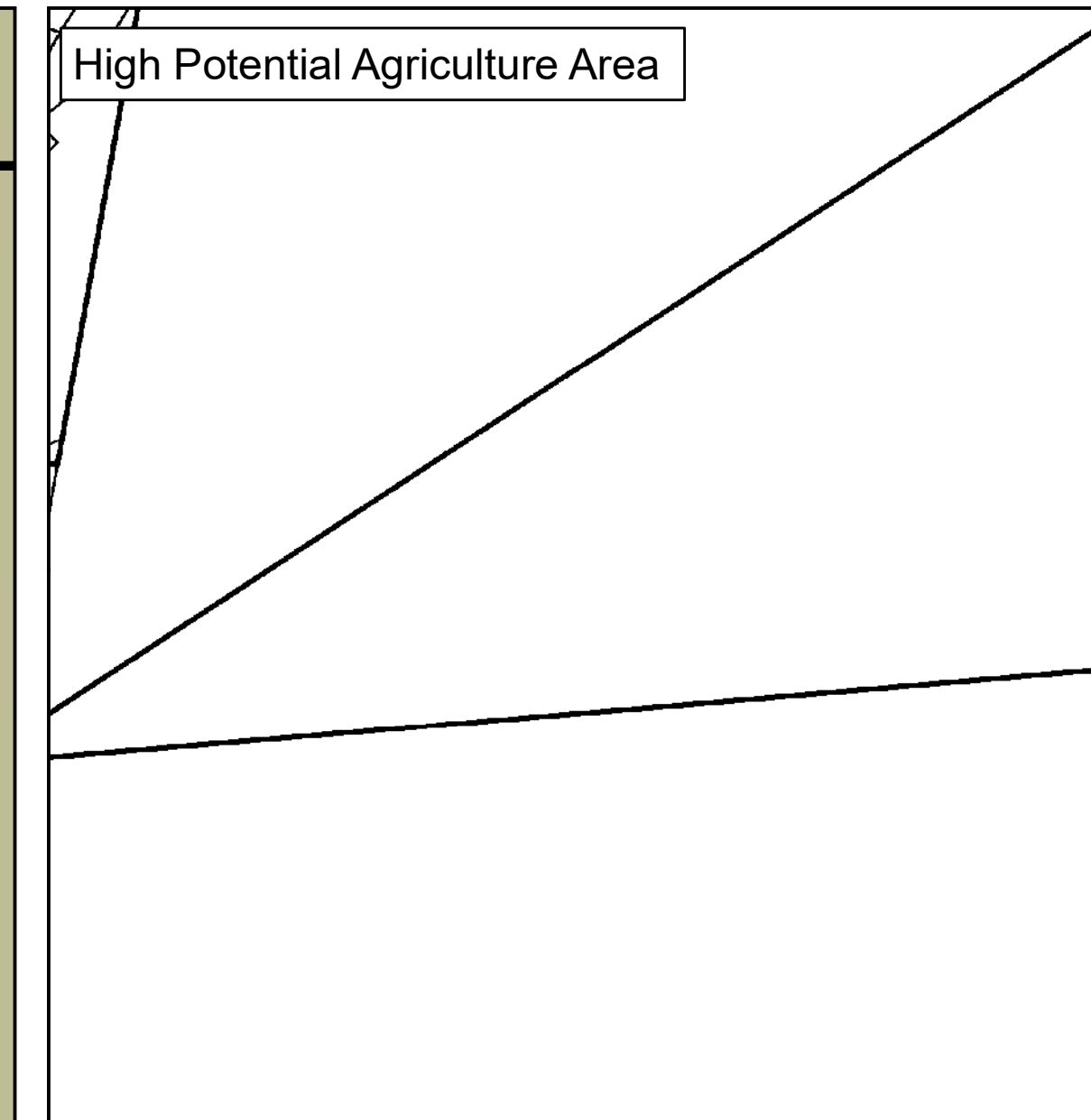
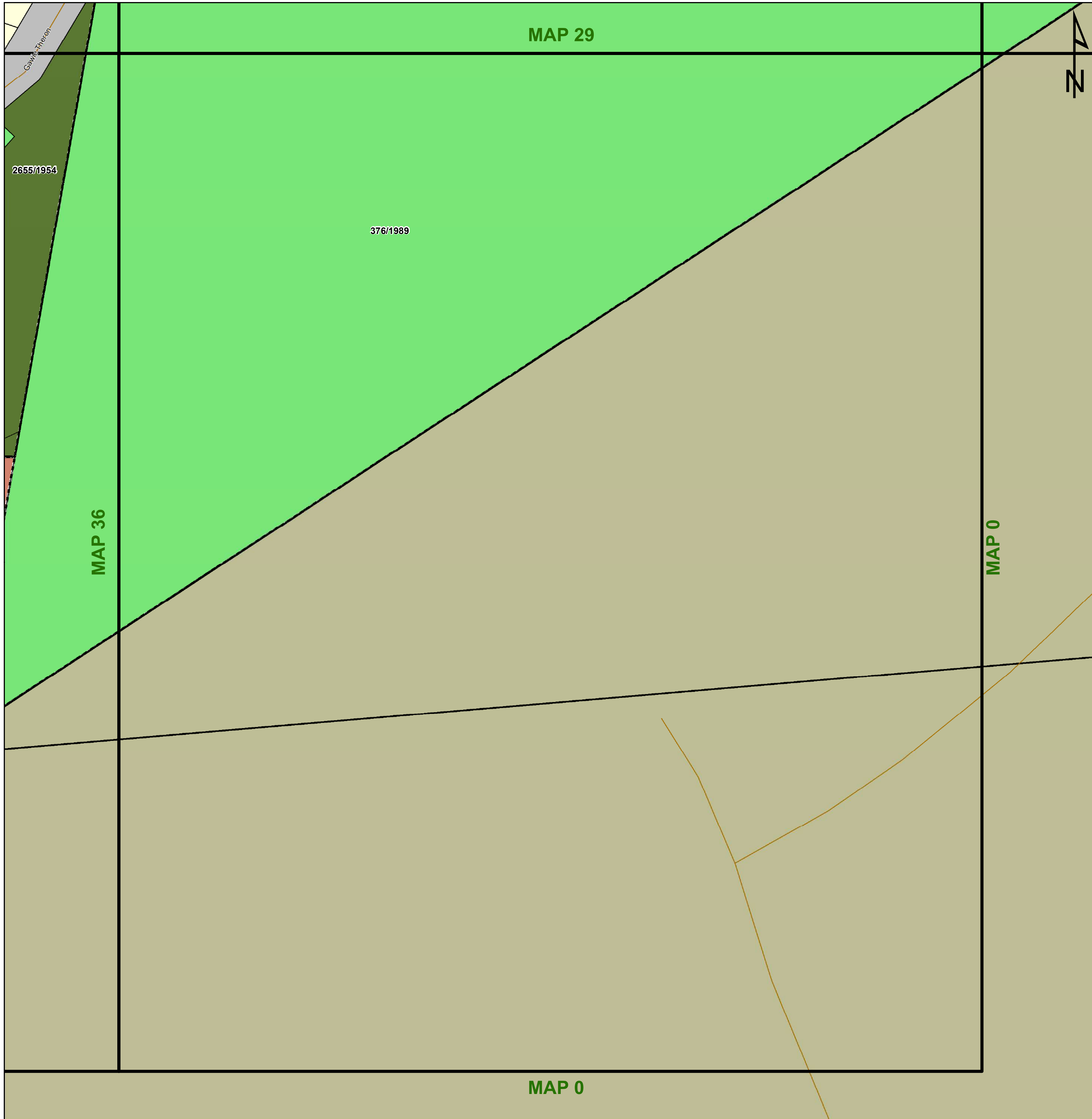
MATJHABENG
Local Municipality



MVD Kalahari

Heritage Site	Railway Lines	Rivers	General Plans	Farm Portion	Formal Protected Areas	High Potential Agriculture Area	Environmental Parameters	Ecological Support Area One
Cities/Towns	Eskom HV Lines	Secondary Road	Stand	Parent Farm	Nature Reserve	High Potential Agricultural Area	Protected Area	Ecological Support Area Two
20m Contours	Main Road	National Road	Holding	Dams	Critical Biodiversity Area One	Critical Biodiversity Area Two	Other Natural Areas	





VIRGINIA

Legend

Land Use Zoning

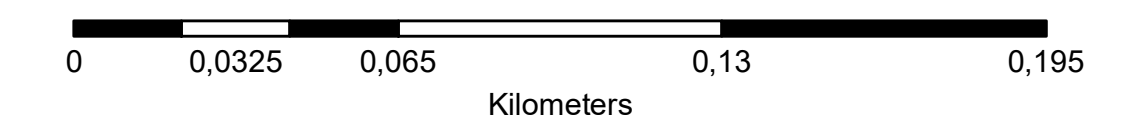
- Conservation
- Open Space I
- Open Space II
- Agricultural
- Smallholding
- Residential I
- Residential II
- General Residential
- Leisure Residential
- Resort
- Tourism
- Education
- Religious Purposes
- Institution
- Cemetery Use
- Municipal Purposes
- Government Purposes
- Municipal Townlands
- Special Use
- Business I
- Business II
- General Industrial
- Noxious Industry
- Extractive Industry
- Surface Infrastructure
- Roads & Streets
- Transportation Services

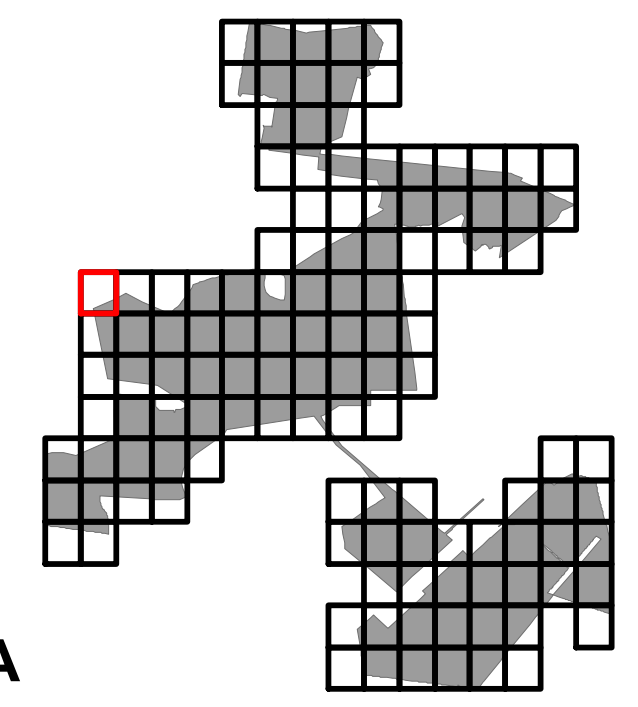

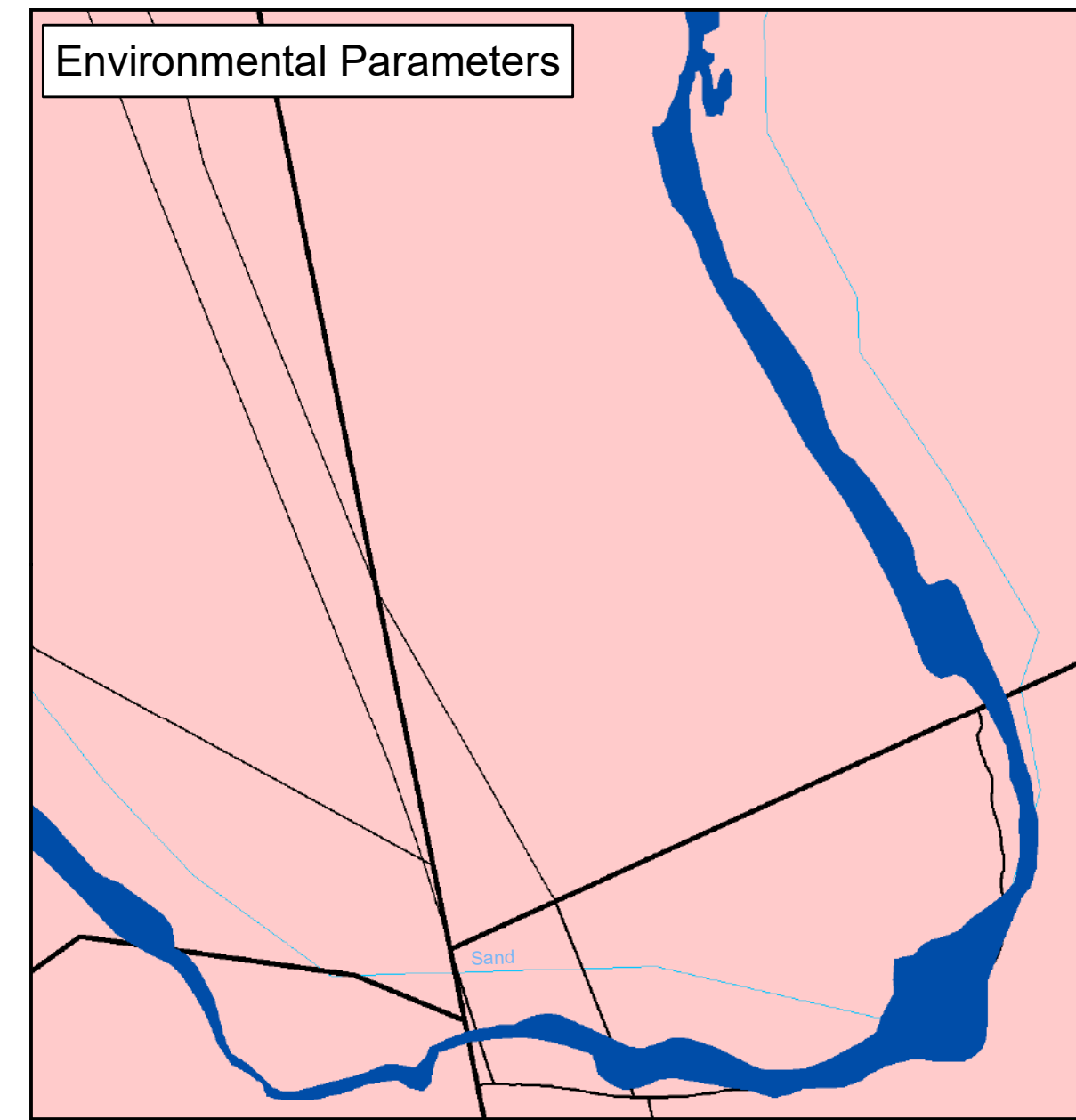
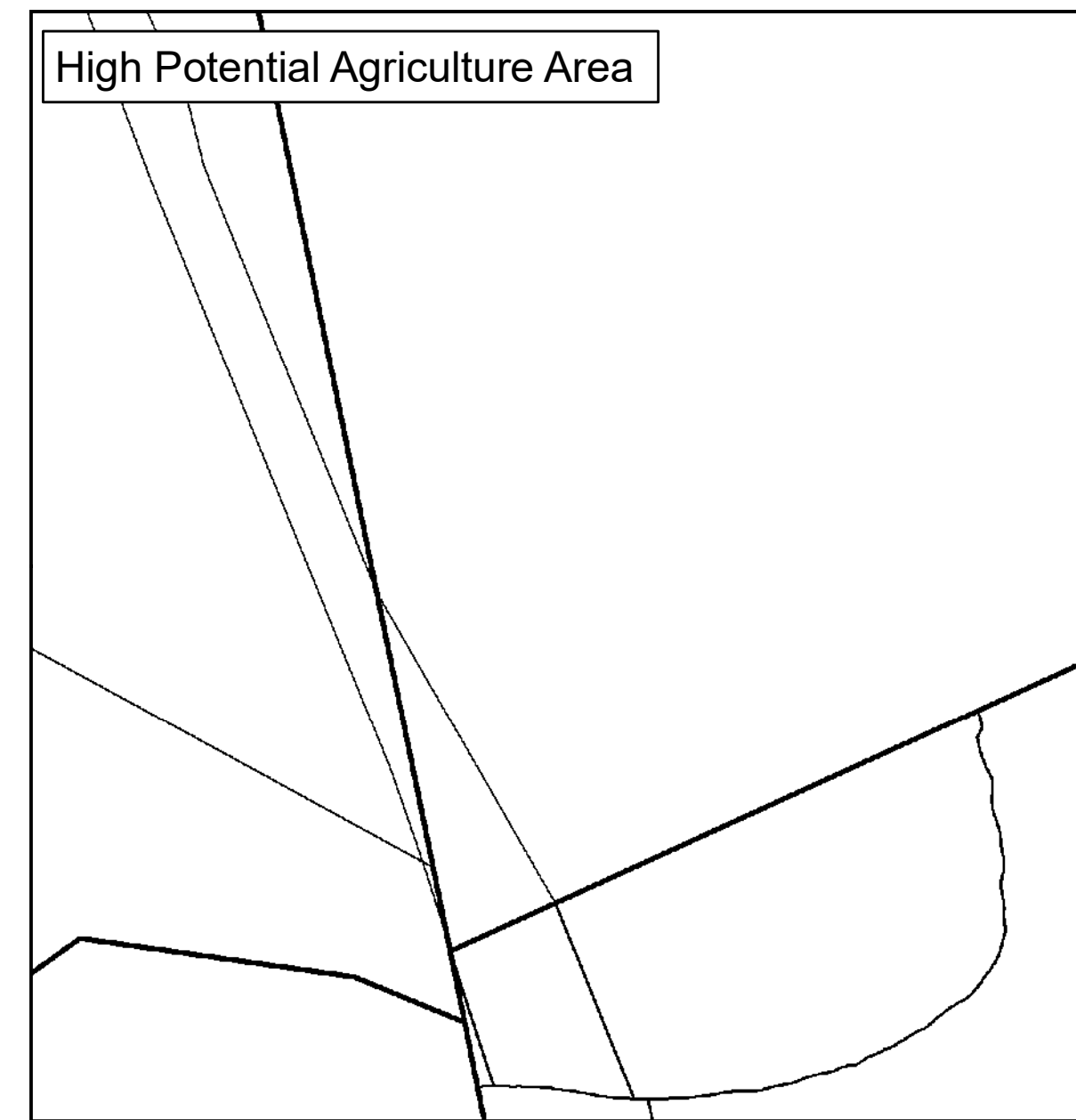
**agriculture, land reform
& rural development**
Department:
Agriculture, Land Reform and Rural Development
REPUBLIC OF SOUTH AFRICA

MATJHABENG
Local Municipality

MVD Kalahari

Key: Heritage Site Cities/Towns Railway Lines Eskom HV Lines Rivers Secondary Road Main Road National Road General Plans Stand Holding Farm Portion Parent Farm Dams Formal Protected Areas Nature Reserve High Potential Agriculture Area Cadastral High Potential Agricultural Area Environmental Parameters Protected Area Critical Biodiversity Area One Critical Biodiversity Area Two Ecological Support Area One Ecological Support Area Two Other Natural Areas





VIRGINIA

Legend

Land Use Zoning

- Conservation
- Open Space I
- Open Space II
- Agricultural
- Smallholding
- Residential I
- Residential II
- General Residential
- Leisure Residential
- Resort
- Tourism
- Education
- Religious Purposes
- Institution
- Cemetery Use
- Municipal Purposes
- Government Purposes
- Municipal Townlands
- Special Use
- Business I
- Business II
- General Industrial
- Noxious Industry
- Extractive Industry
- Surface Infrastructure
- Roads & Streets
- Transportation Services



agriculture, land reform
& rural development

Department:
Agriculture, Land Reform and Rural Development
REPUBLIC OF SOUTH AFRICA

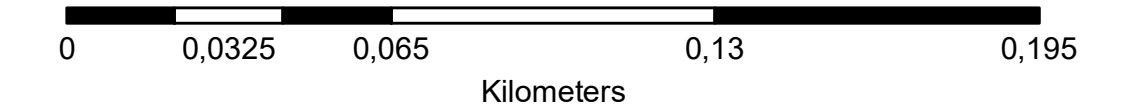


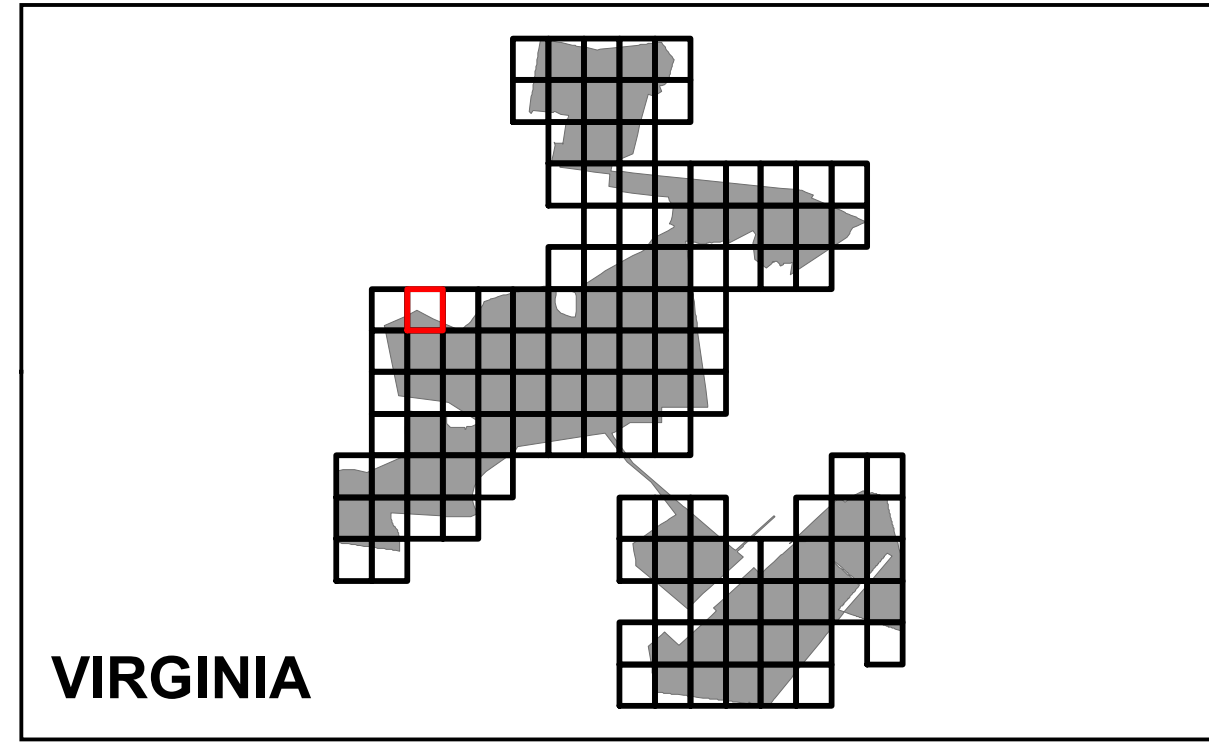
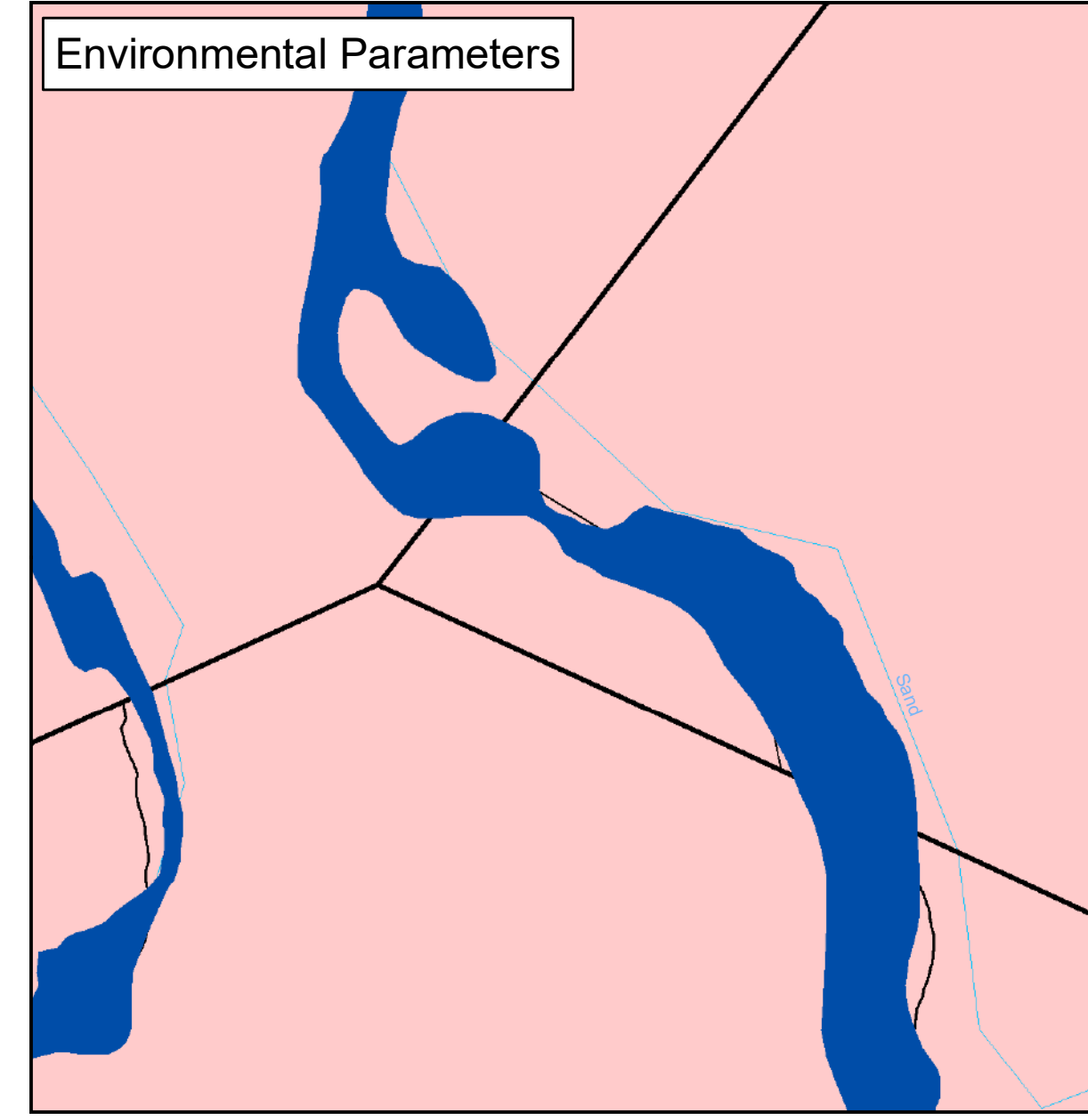
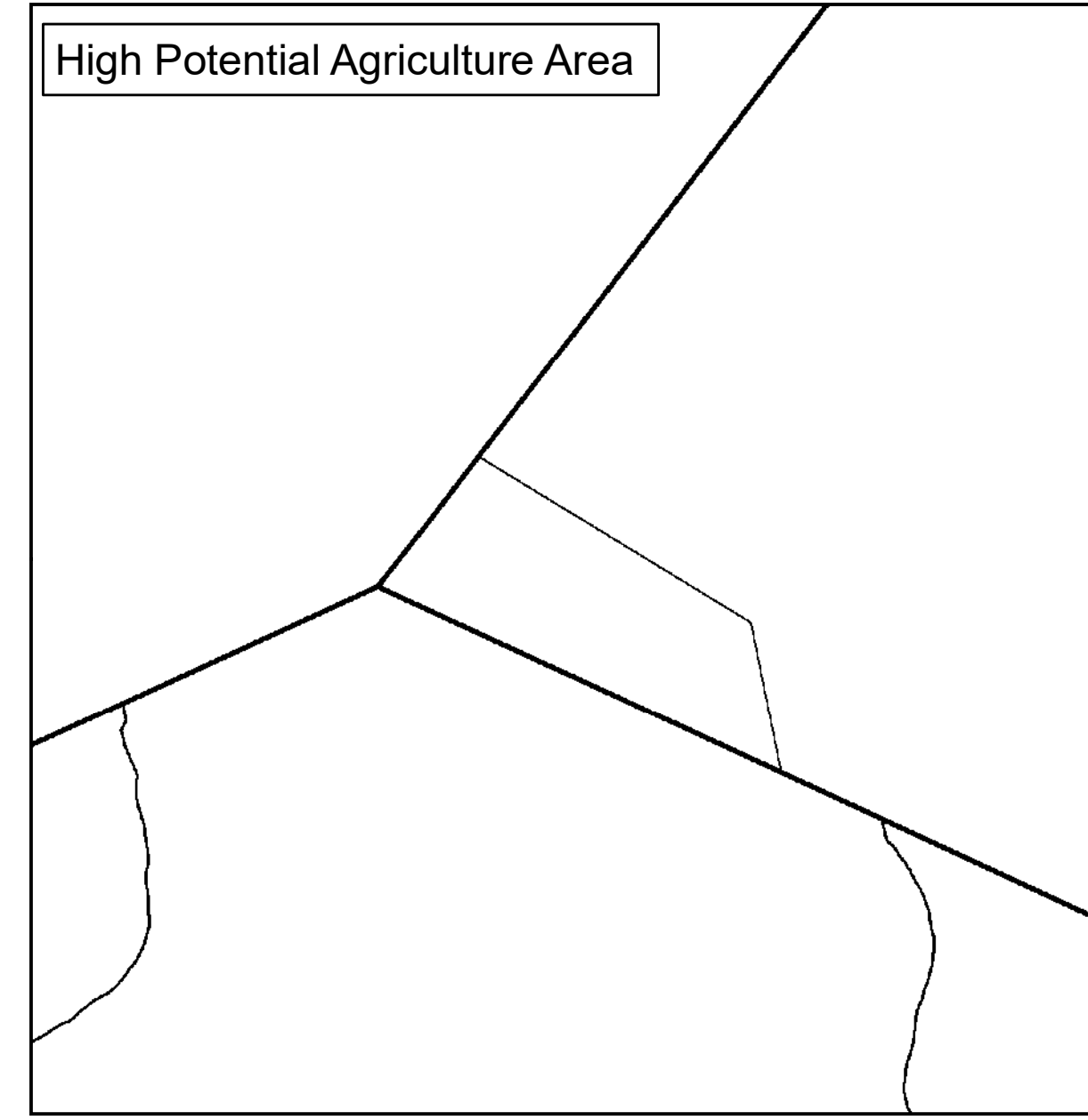
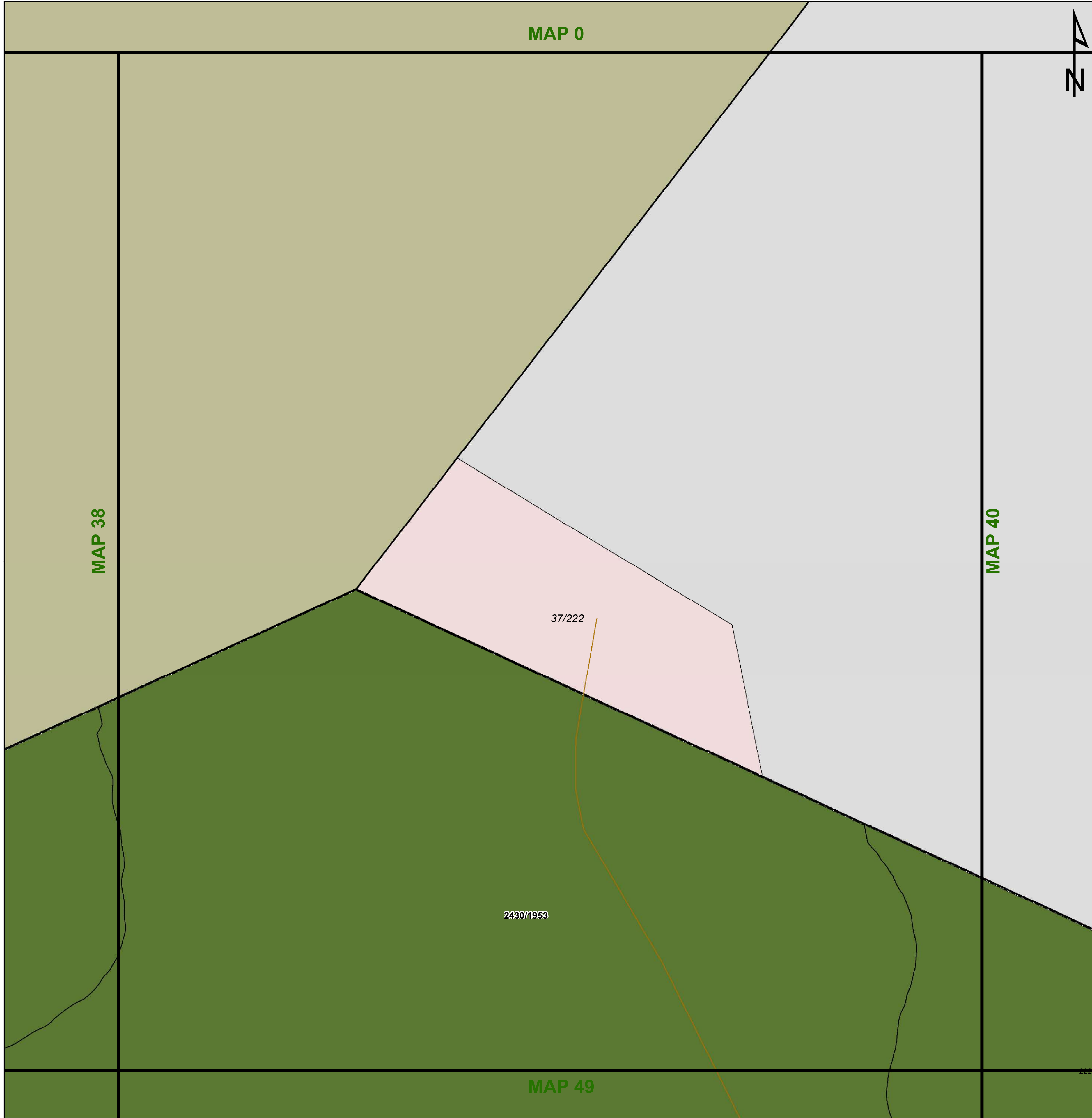
MATJHABENG
Local Municipality



MVD Kalahari

- Key:**
- Heritage Site
 - Railway Lines
 - Rivers
 - General Plans
 - Farm Portion
 - Formal Protected Areas
 - Cities/Towns
 - Eskom HV Lines
 - Secondary Road
 - Stand
 - Parent Farm
 - Nature Reserve
 - High Potential Agriculture Area
 - Cadastral
 - High Potential Agricultural Area
 - Environmental Parameters
 - Protected Area
 - Ecological Support Area One
 - 20m Contours
 - Main Road
 - National Road
 - Holding
 - Dams
 - Critical Biodiversity Area One
 - Critical Biodiversity Area Two
 - Ecological Support Area Two
 - Other Natural Areas





Legend

Land Use Zoning

- Conservation
- Open Space I
- Open Space II
- Agricultural
- Smallholding
- Residential I
- Residential II
- General Residential
- Leisure Residential
- Resort
- Tourism
- Education
- Religious Purposes
- Institution
- Cemetery Use
- Municipal Purposes
- Government Purposes
- Municipal Townlands
- Special Use
- Business I
- Business II
- General Industrial
- Noxious Industry
- Extractive Industry
- Surface Infrastructure
- Roads & Streets
- Transportation Services

agriculture, land reform & rural development
 Department: Agriculture, Land Reform and Rural Development
 REPUBLIC OF SOUTH AFRICA

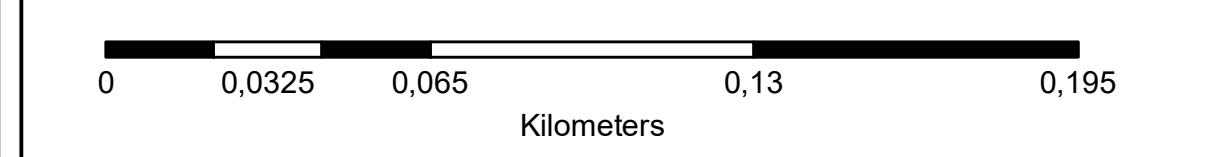


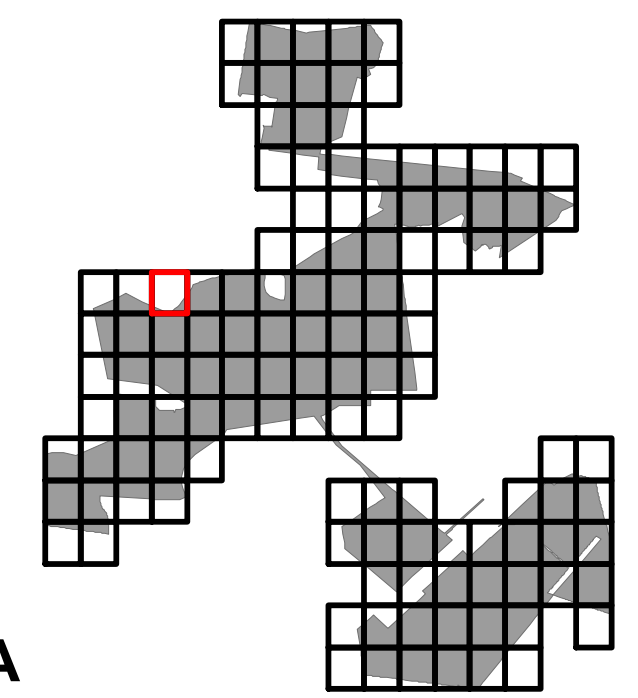

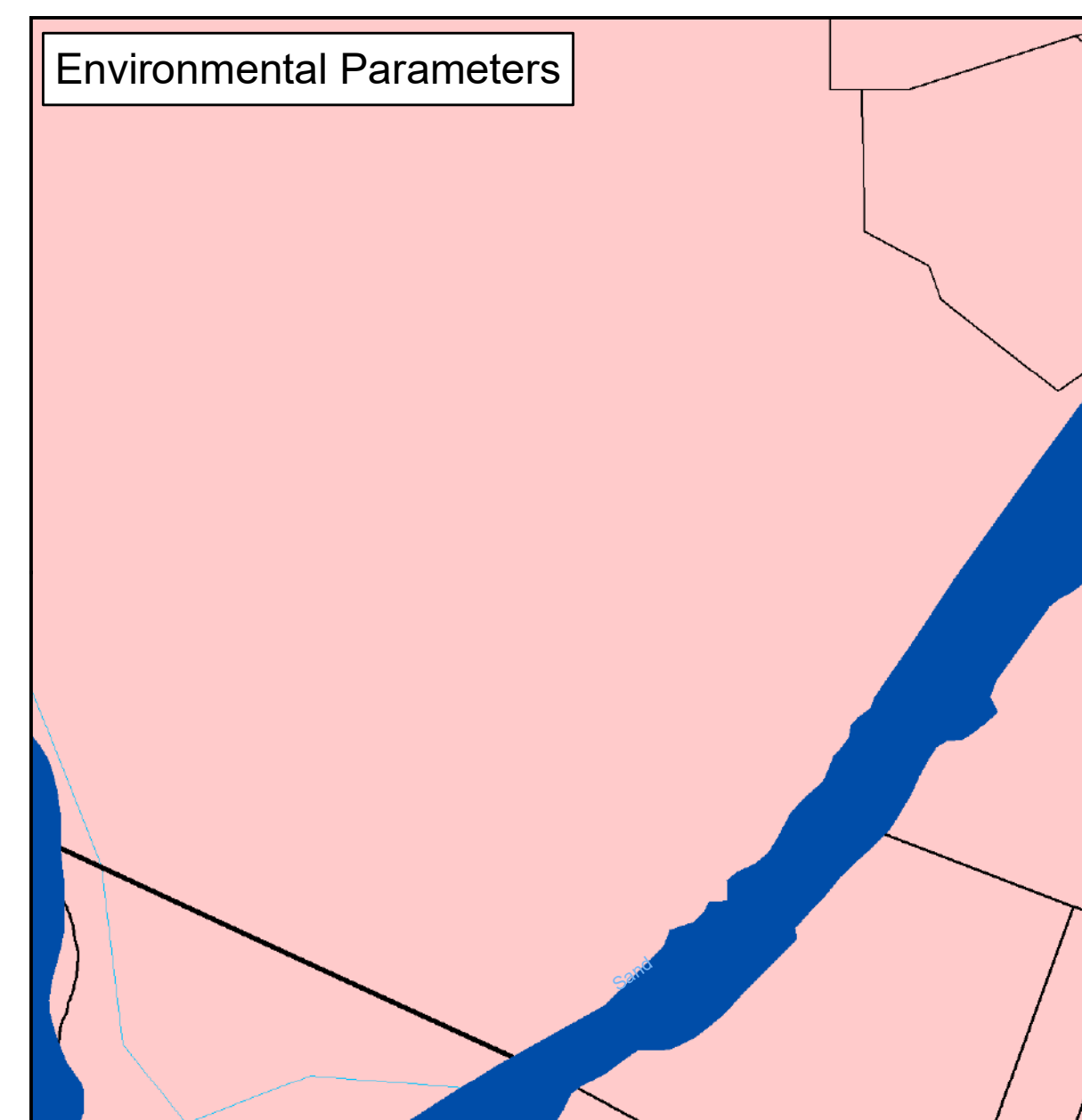
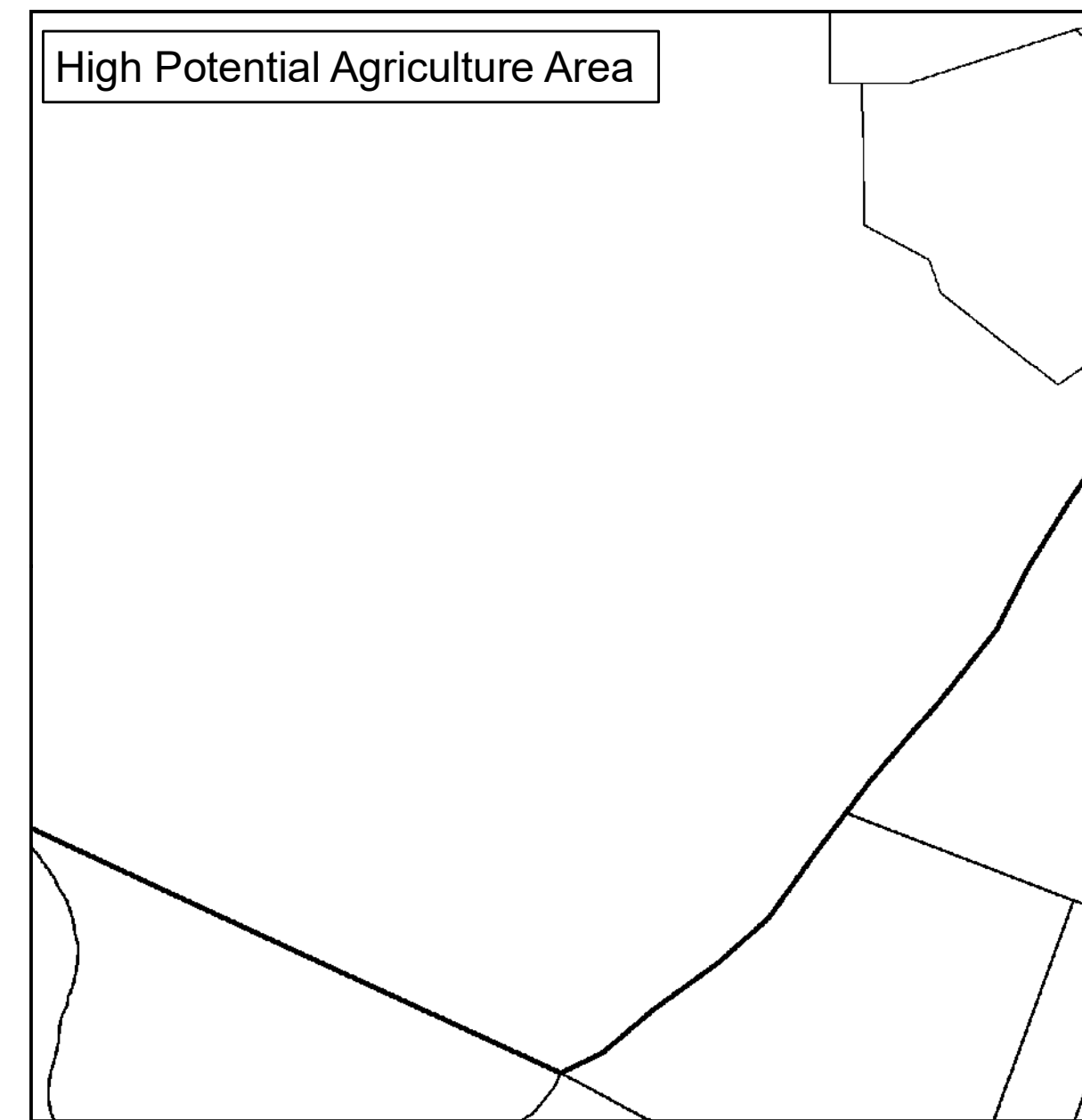
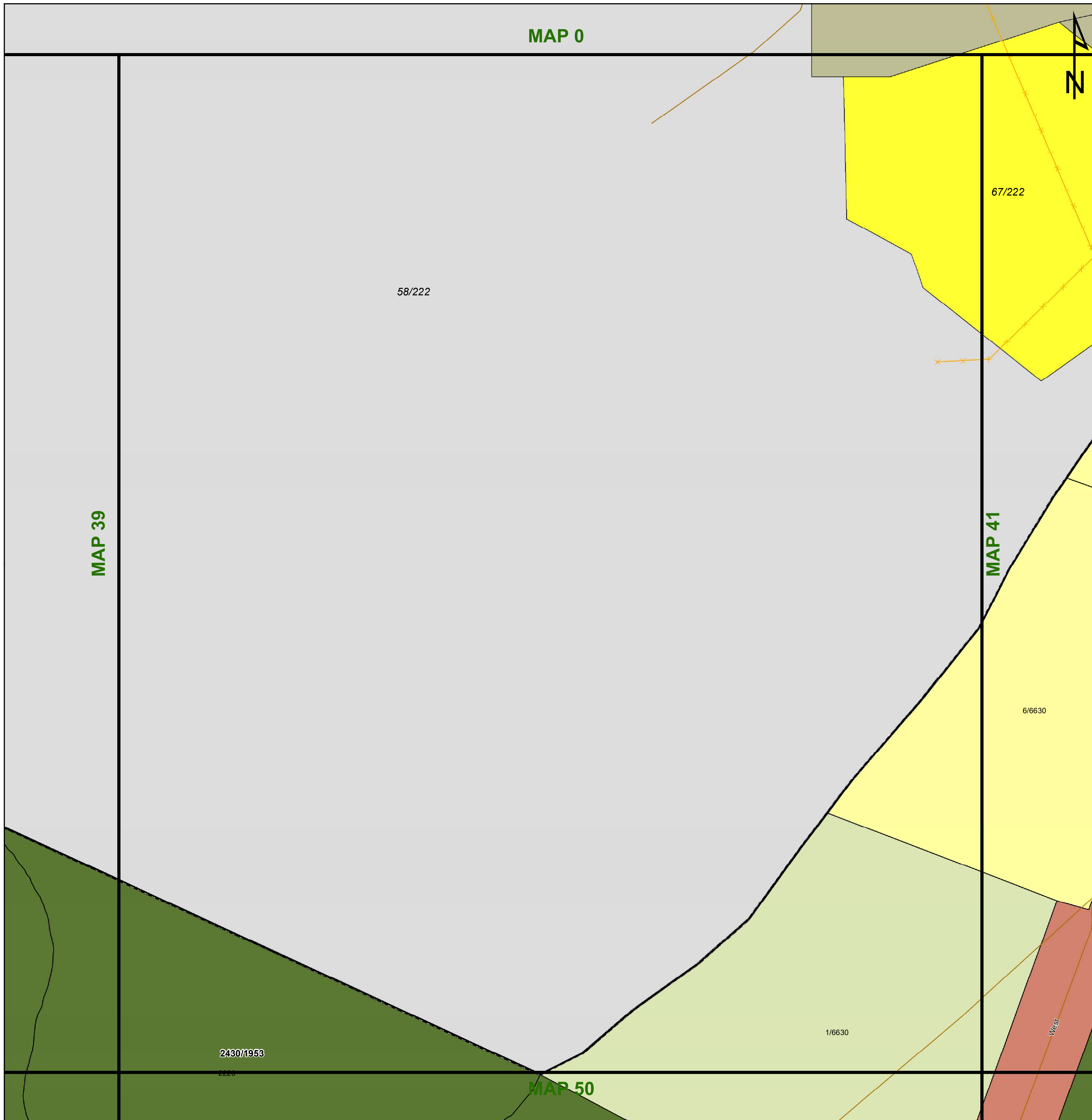
Key:

Heritage Site	Railway Lines	Rivers	General Plans	Farm Portion	Formal Protected Areas	High Potential Agriculture Area	Ecological Support Area One
Cities/Towns	Eskom HV Lines	Secondary Road	Stand	Parent Farm	Nature Reserve	High Potential Agricultural Area	Ecological Support Area Two
	20m Contours	Main Road	Holding	Dams			Other Natural Areas
	National Road						

Environmental Parameters

- Protected Area
- Critical Biodiversity Area One
- Critical Biodiversity Area Two





VIRGINIA

Legend

Land Use Zoning

- Conservation
- Open Space I
- Open Space II
- Agricultural
- Smallholding
- Residential I
- Residential II
- General Residential
- Leisure Residential
- Resort
- Tourism
- Education
- Religious Purposes
- Institution
- Cemetery Use
- Municipal Purposes
- Government Purposes
- Municipal Townlands
- Special Use
- Business I
- Business II
- General Industrial
- Noxious Industry
- Extractive Industry
- Surface Infrastructure
- Roads & Streets
- Transportation Services



**agriculture, land reform
& rural development**

Department:
Agriculture, Land Reform and Rural Development
REPUBLIC OF SOUTH AFRICA

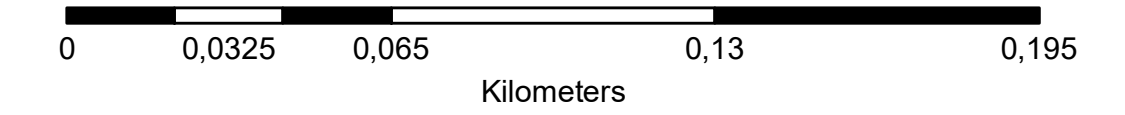


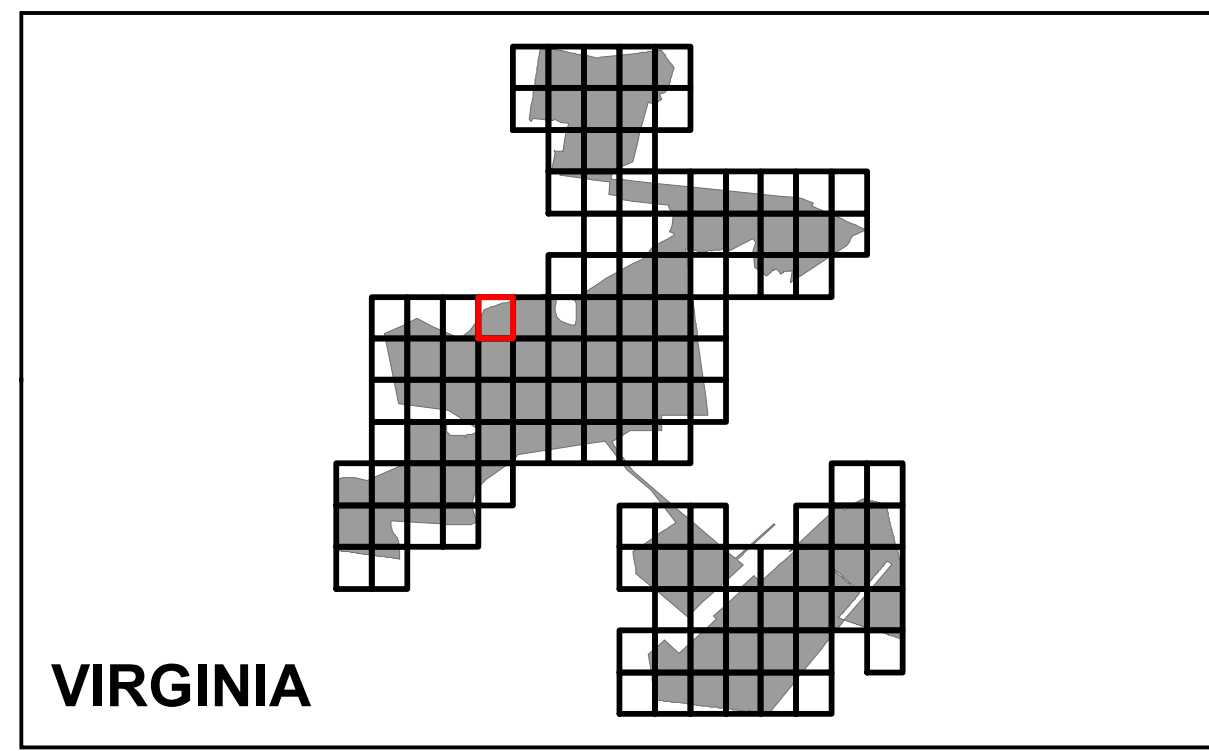
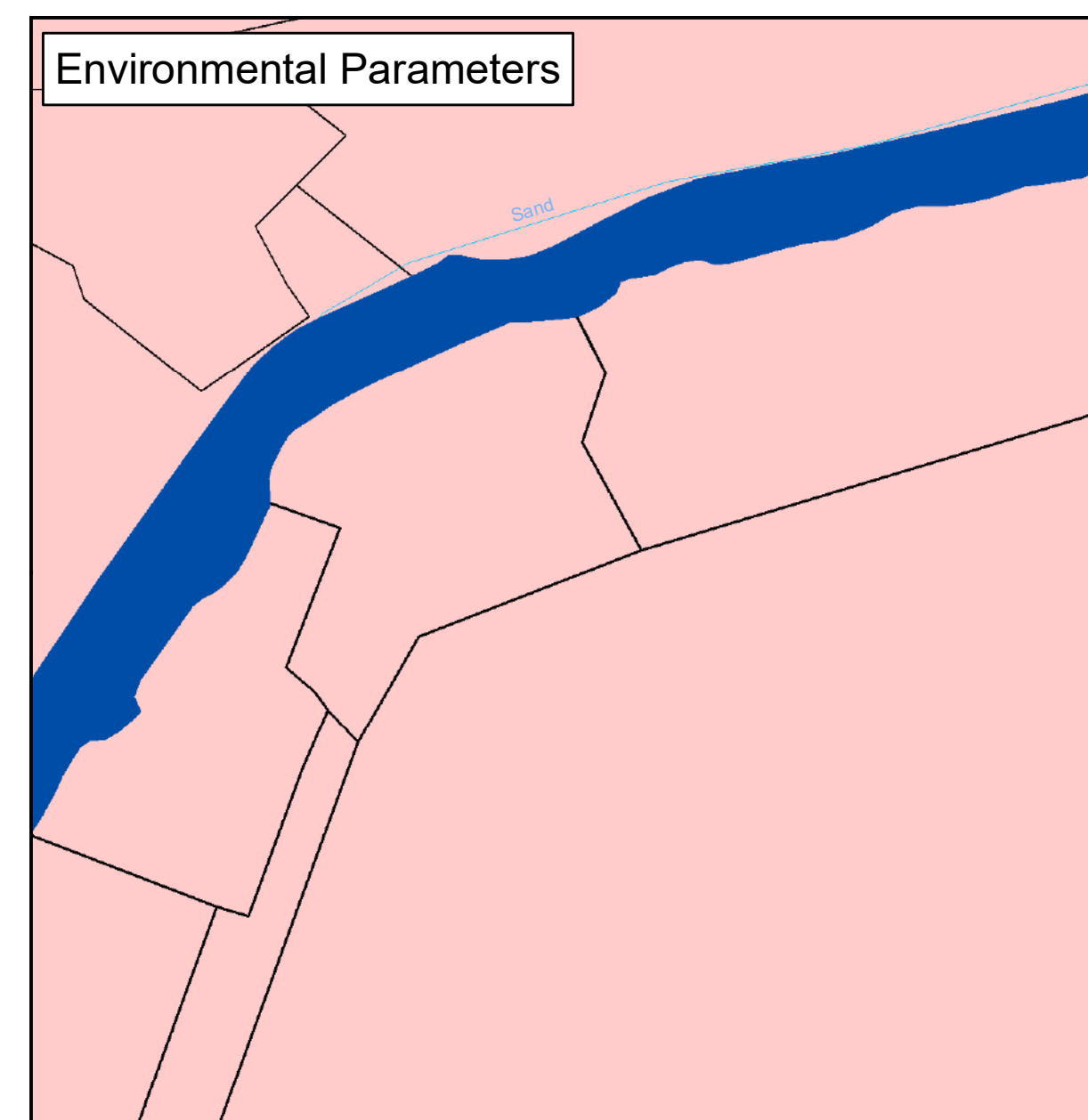
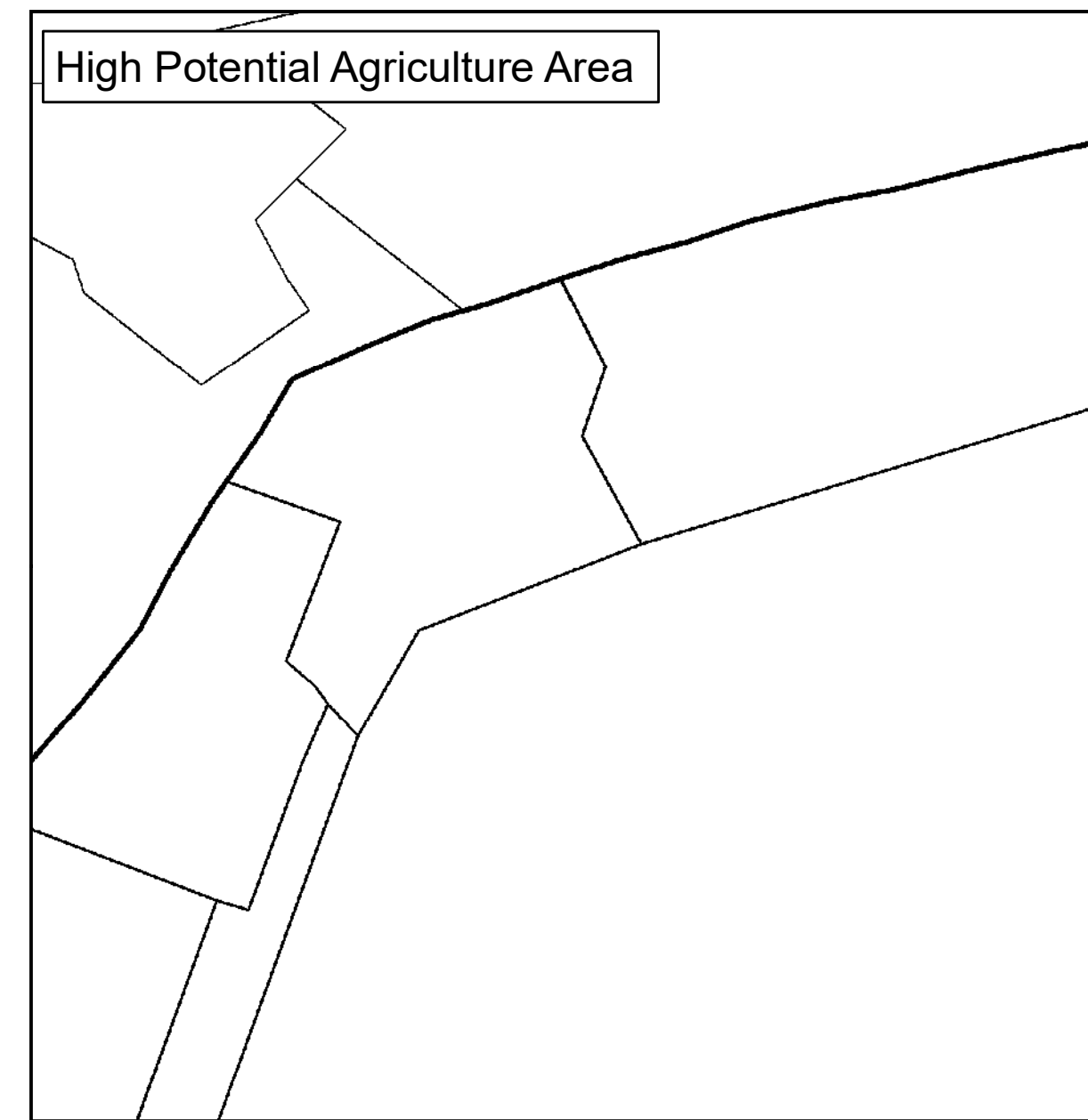
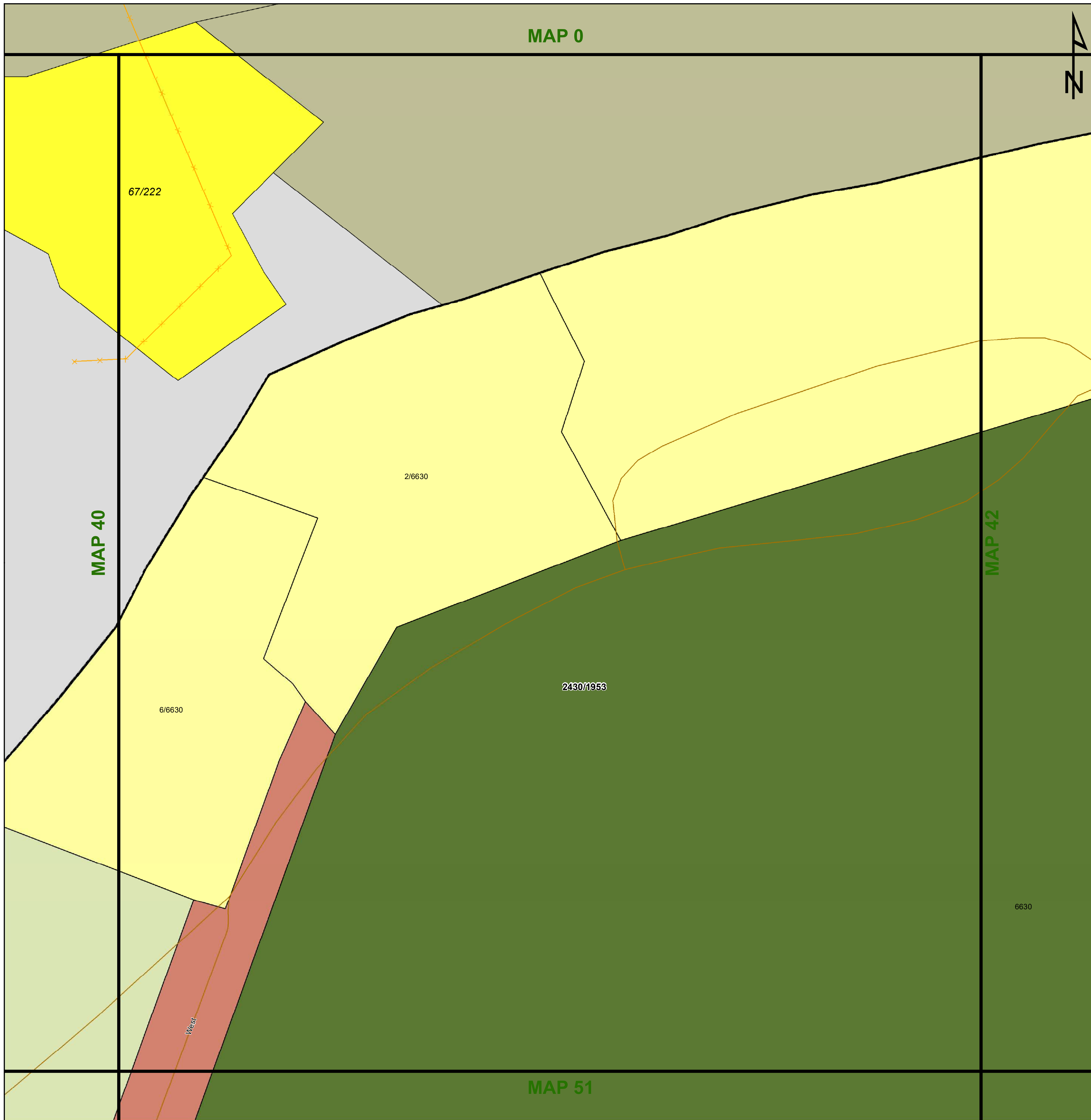
MATJHABENG
Local Municipality



MVD Kalahari

Key:	Heritage Site	Railway Lines	Rivers	General Plans	Farm Portion	Formal Protected Areas	High Potential Agriculture Area	Environmental Parameters	Ecological Support Area One
	Cities/Towns	Eskom HV Lines	Secondary Road	Stand	Parent Farm	Nature Reserve	High Potential Agricultural Area	Protected Area	Ecological Support Area Two
	20m Contours	Main Road	National Road	Holding	Dams			Critical Biodiversity Area One	Other Natural Areas
								Critical Biodiversity Area Two	





Legend

Land Use Zoning

- Conservation
- Open Space I
- Open Space II
- Agricultural
- Smallholding
- Residential I
- Residential II
- General Residential
- Leisure Residential
- Resort
- Tourism
- Education
- Religious Purposes
- Institution
- Cemetery Use
- Municipal Purposes
- Government Purposes
- Municipal Townlands
- Special Use
- Business I
- Business II
- General Industrial
- Noxious Industry
- Extractive Industry
- Surface Infrastructure
- Roads & Streets
- Transportation Services

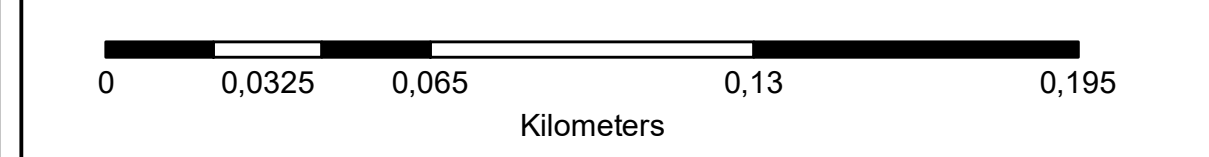
Key:

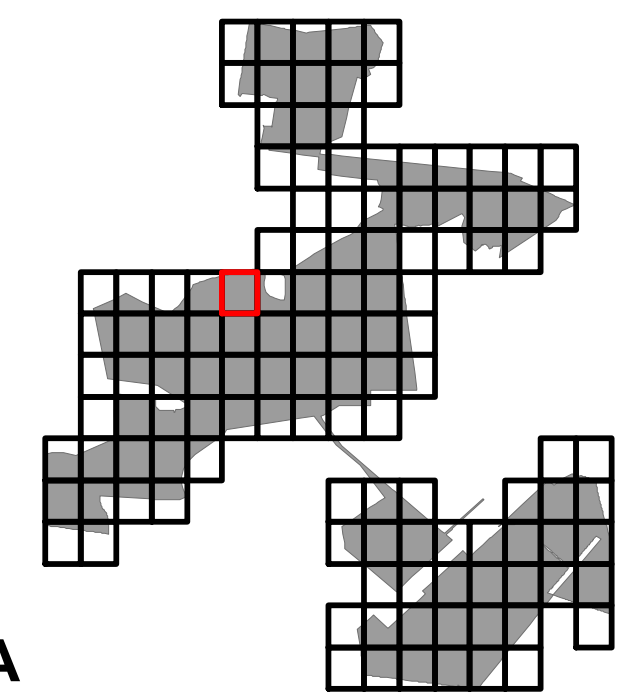

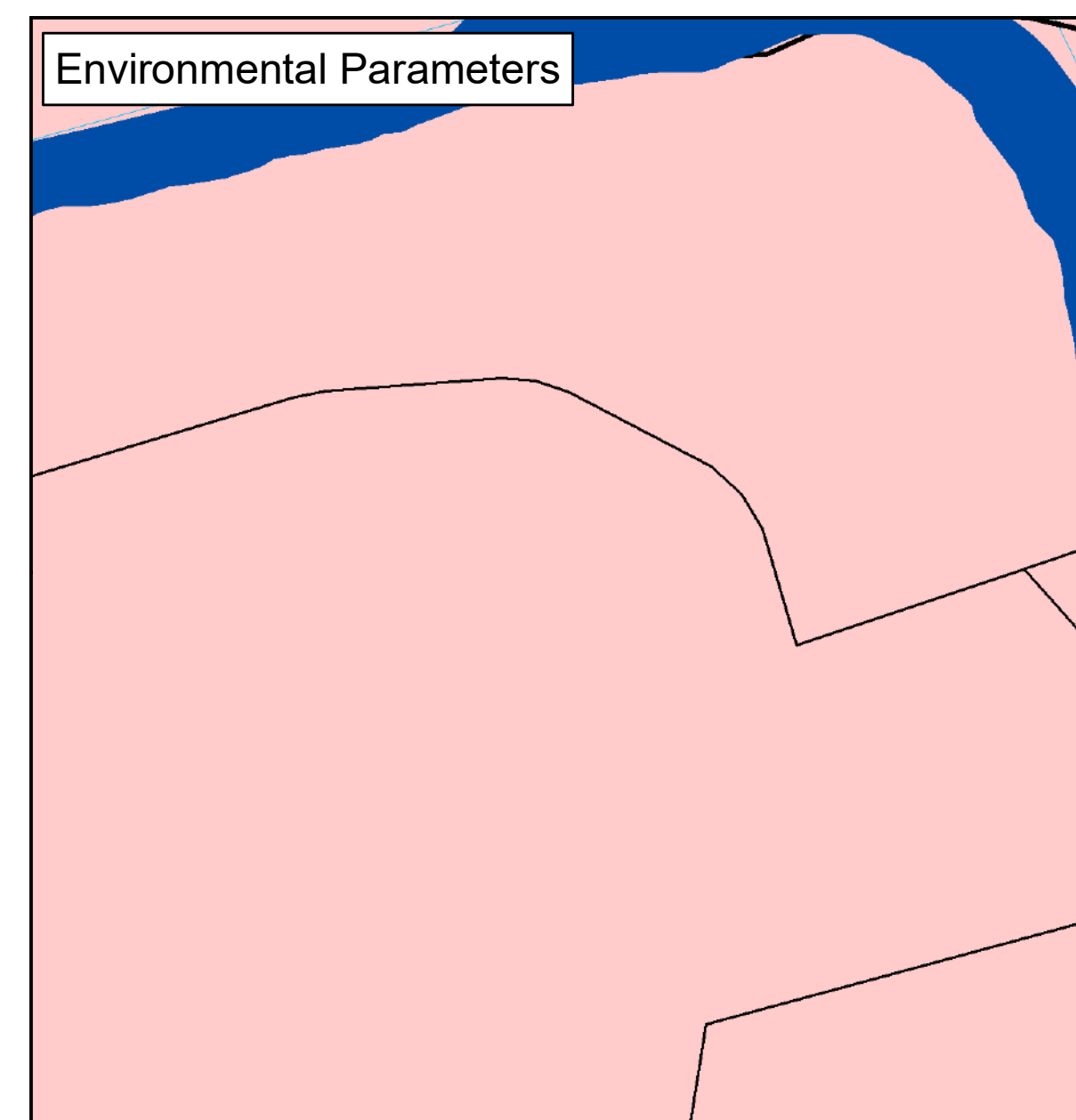
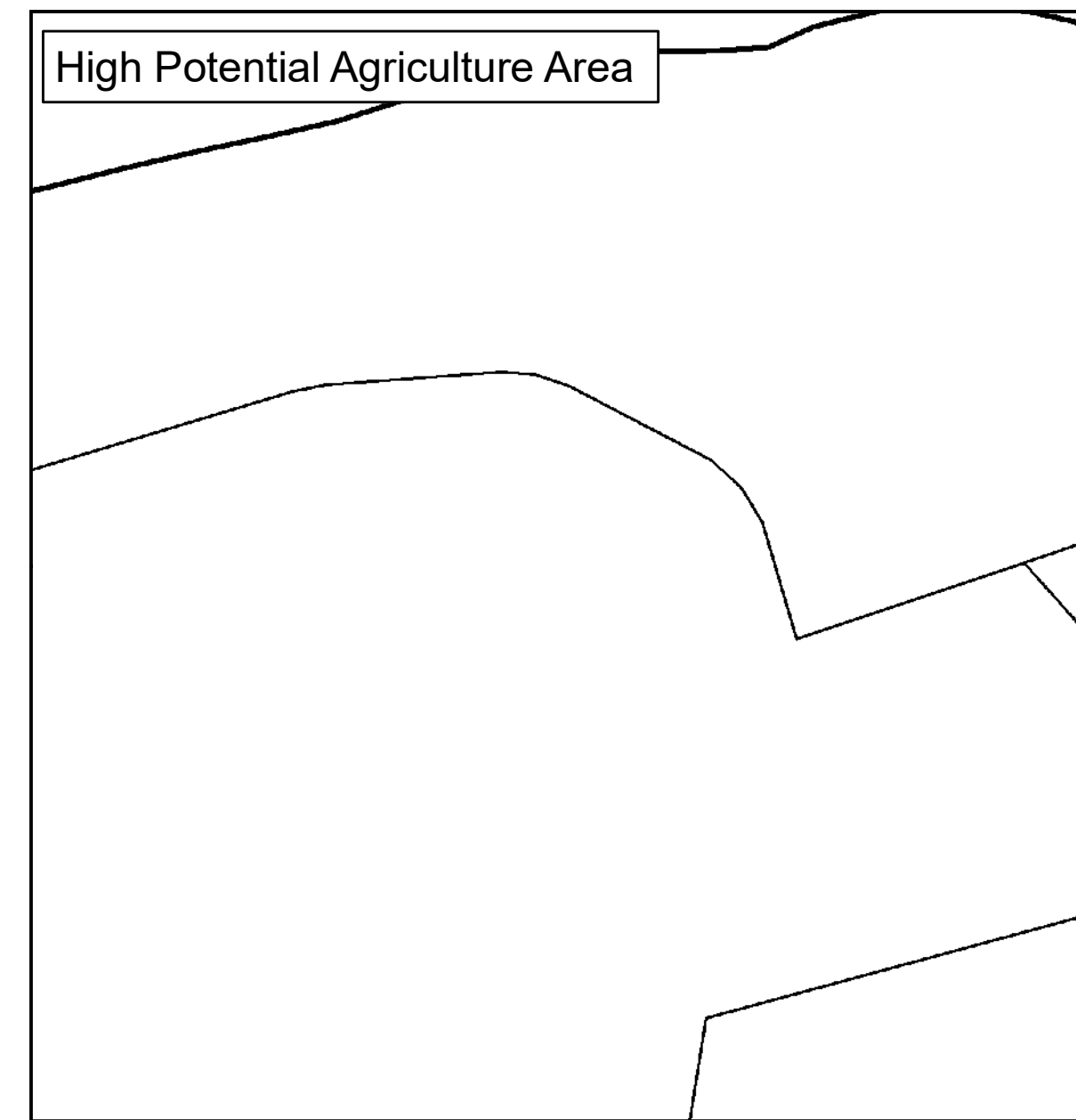
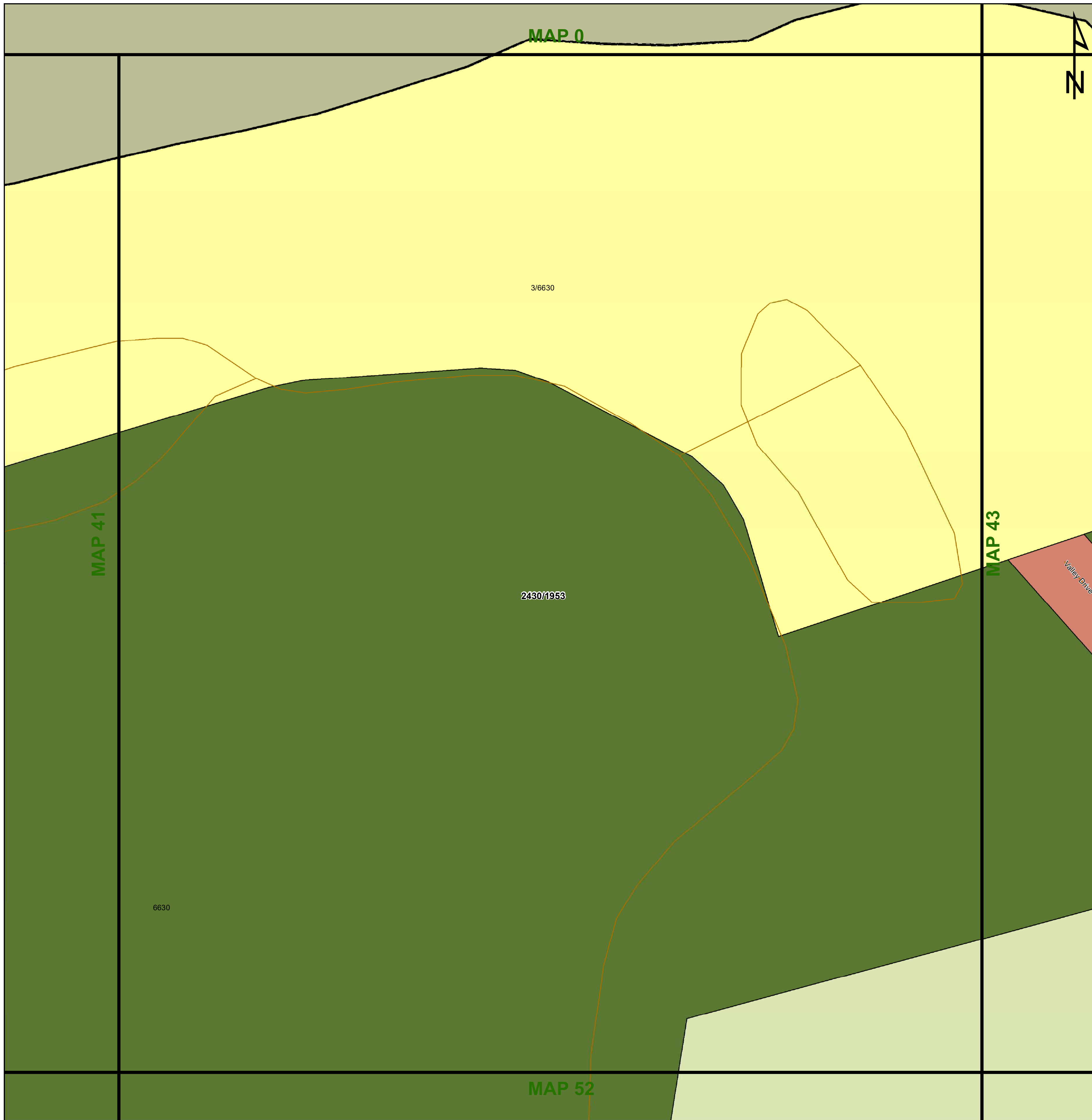
Heritage Site	Railway Lines	Rivers	General Plans	Farm Portion	Formal Protected Areas	High Potential Agriculture Area	Environmental Parameters	Ecological Support Area One
Cities/Towns	Eskom HV Lines	Secondary Road	Stand	Parent Farm	Nature Reserve	High Potential Agricultural Area	Protected Area	Ecological Support Area Two
20m Contours	Main Road	National Road	Holding	Dams	Critical Biodiversity Area One	Critical Biodiversity Area Two	Other Natural Areas	

Department: Agriculture, Land Reform and Rural Development
REPUBLIC OF SOUTH AFRICA

MATJHABENG
Local Municipality

MVD Kalahari





VIRGINIA

Legend

Land Use Zoning

- Conservation
- Open Space I
- Open Space II
- Agricultural
- Smallholding
- Residential I
- Residential II
- General Residential
- Leisure Residential
- Resort
- Tourism
- Education
- Religious Purposes
- Institution
- Cemetery Use
- Municipal Purposes
- Government Purposes
- Municipal Townlands
- Special Use
- Business I
- Business II
- General Industrial
- Noxious Industry
- Extractive Industry
- Surface Infrastructure
- Roads & Streets
- Transportation Services



**agriculture, land reform
& rural development**

Department:
Agriculture, Land Reform and Rural Development
REPUBLIC OF SOUTH AFRICA

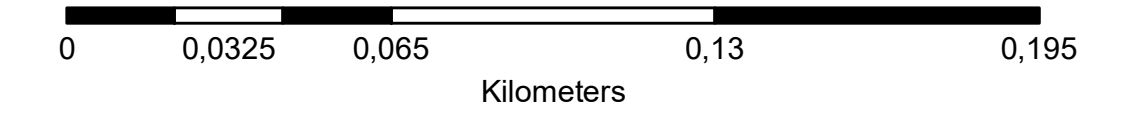


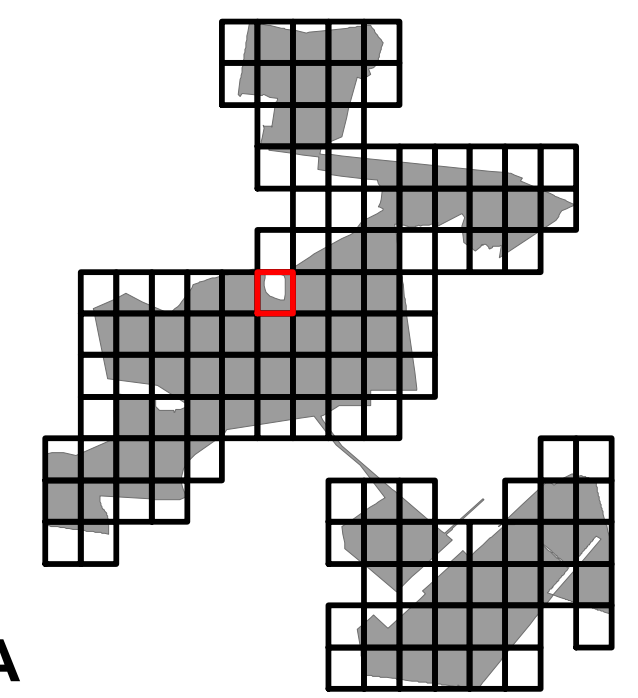

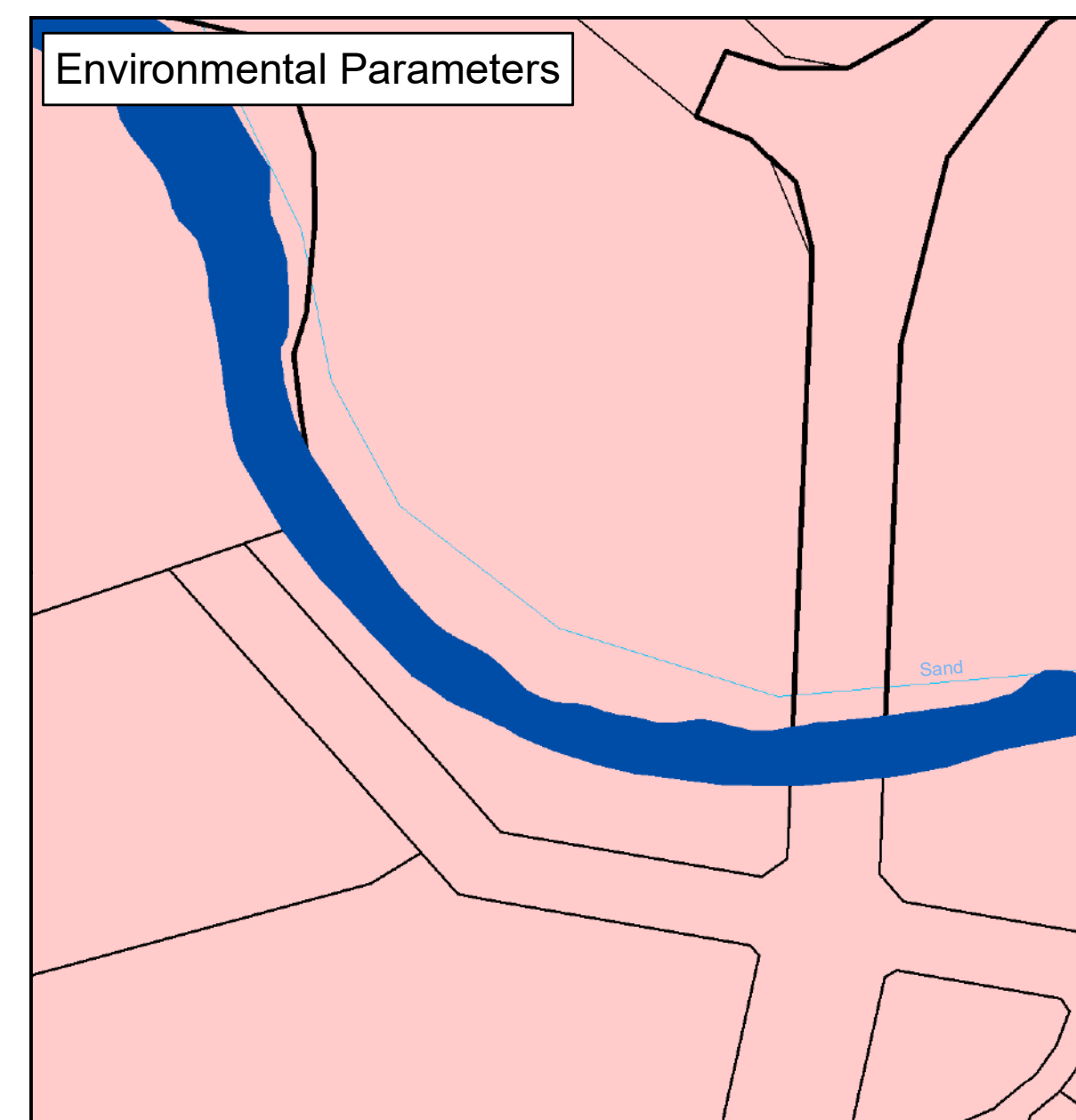
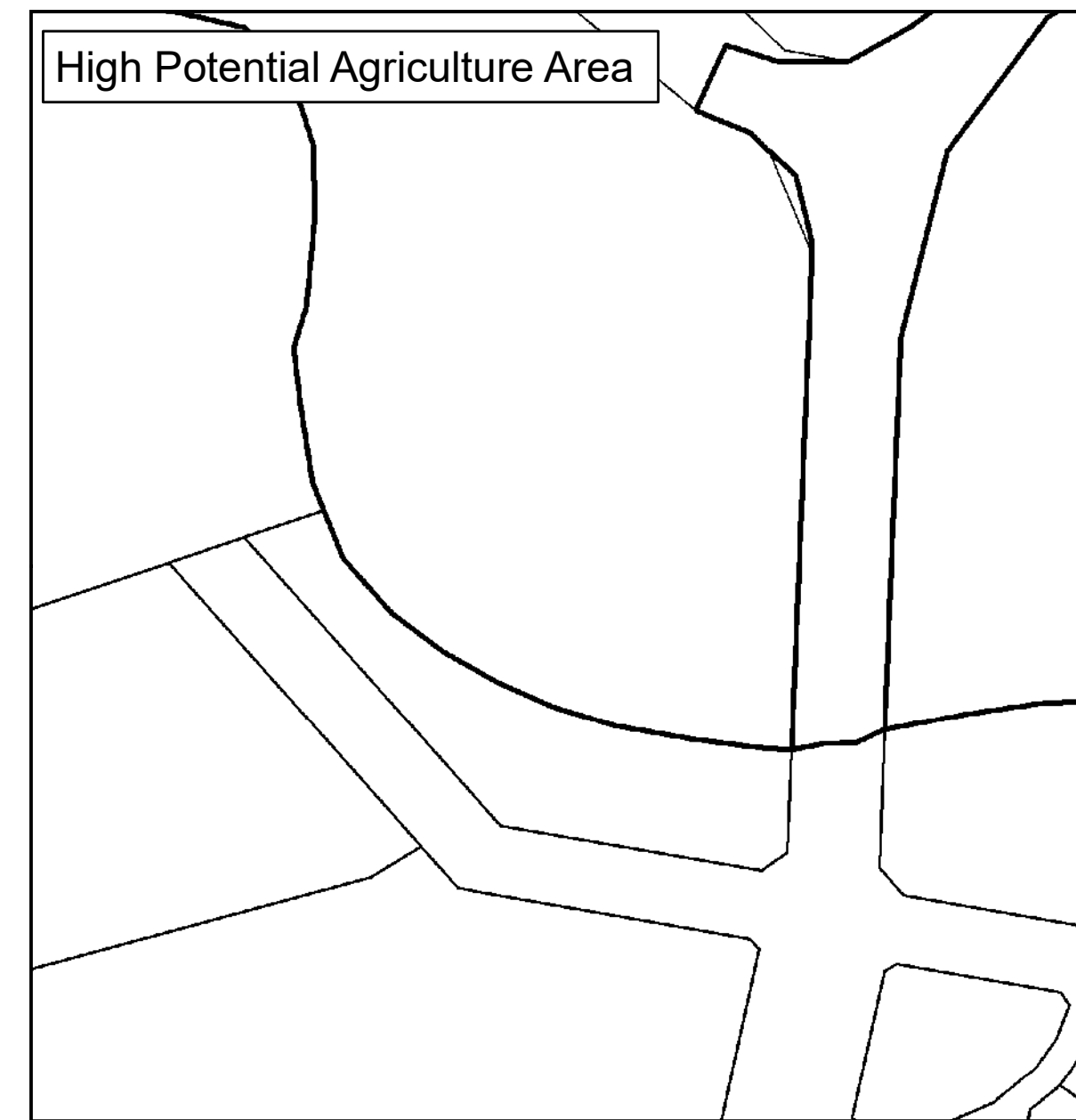
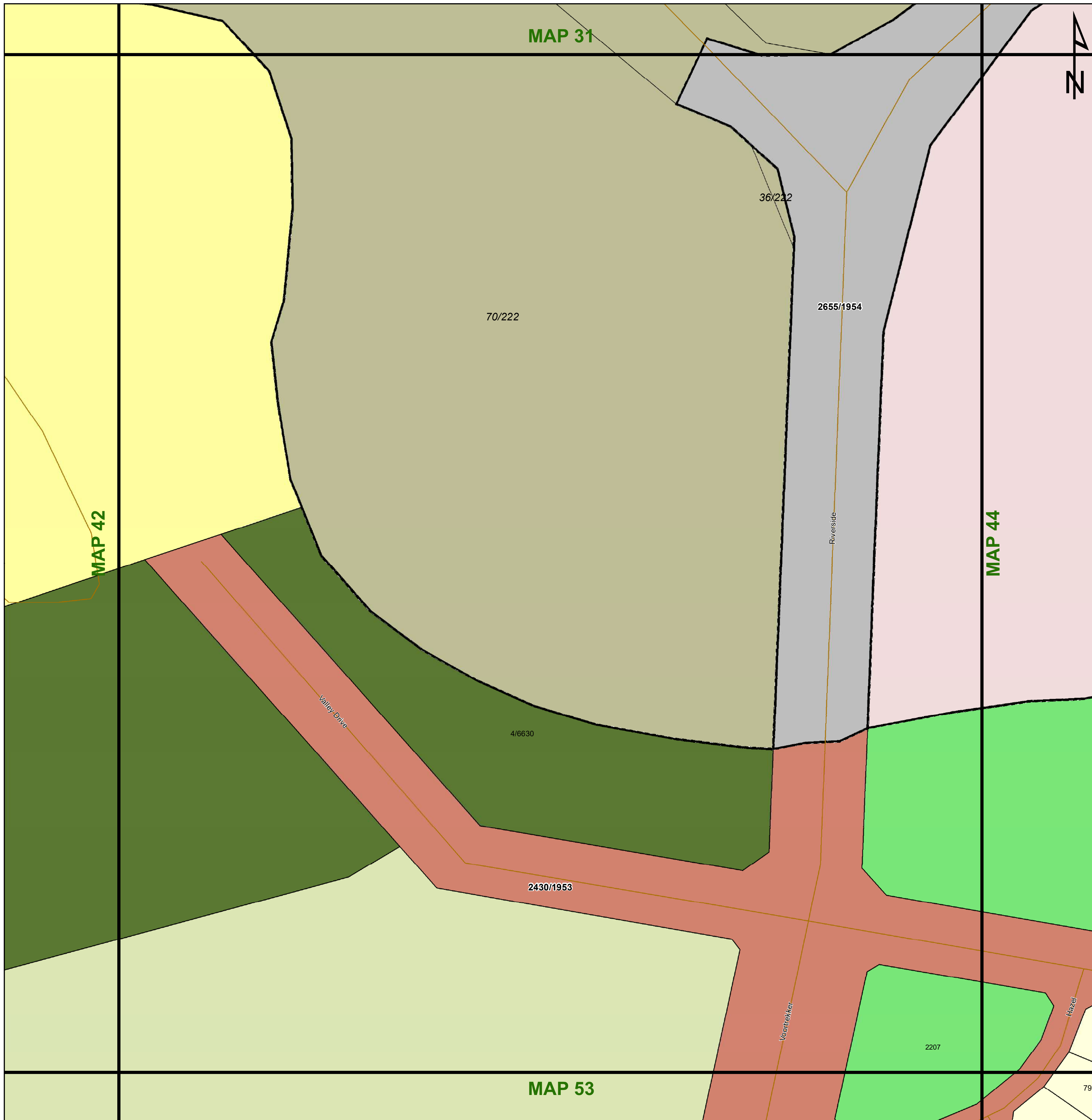
MATJHABENG
Local Municipality



MVD Kalahari

- Key:**
- Heritage Site
 - Cities/Towns
 - Railway Lines
 - Rivers
 - Eskom HV Lines
 - Secondary Road
 - Main Road
 - National Road
 - General Plans
 - Farm Portion
 - Stand
 - Parent Farm
 - Holding
 - Formal Protected Areas
 - Nature Reserve
 - High Potential Agriculture Area
 - Cadastral
 - High Potential Agricultural Area
 - Environmental Parameters
 - Protected Area
 - Critical Biodiversity Area One
 - Critical Biodiversity Area Two
 - Ecological Support Area One
 - Ecological Support Area Two
 - Other Natural Areas





VIRGINIA

Legend

Land Use Zoning

- Conservation
- Open Space I
- Open Space II
- Agricultural
- Smallholding
- Residential I
- Residential II
- General Residential
- Leisure Residential
- Resort
- Tourism
- Education
- Religious Purposes
- Institution
- Cemetery Use
- Municipal Purposes
- Government Purposes
- Municipal Townlands
- Special Use
- Business I
- Business II
- General Industrial
- Noxious Industry
- Extractive Industry
- Surface Infrastructure
- Roads & Streets
- Transportation Services



agriculture, land reform
& rural development

Department:
Agriculture, Land Reform and Rural Development
REPUBLIC OF SOUTH AFRICA

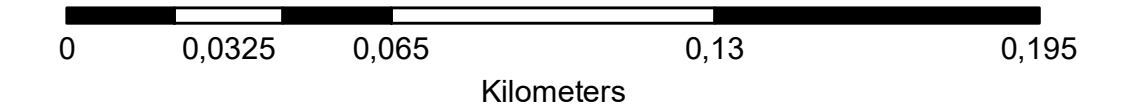


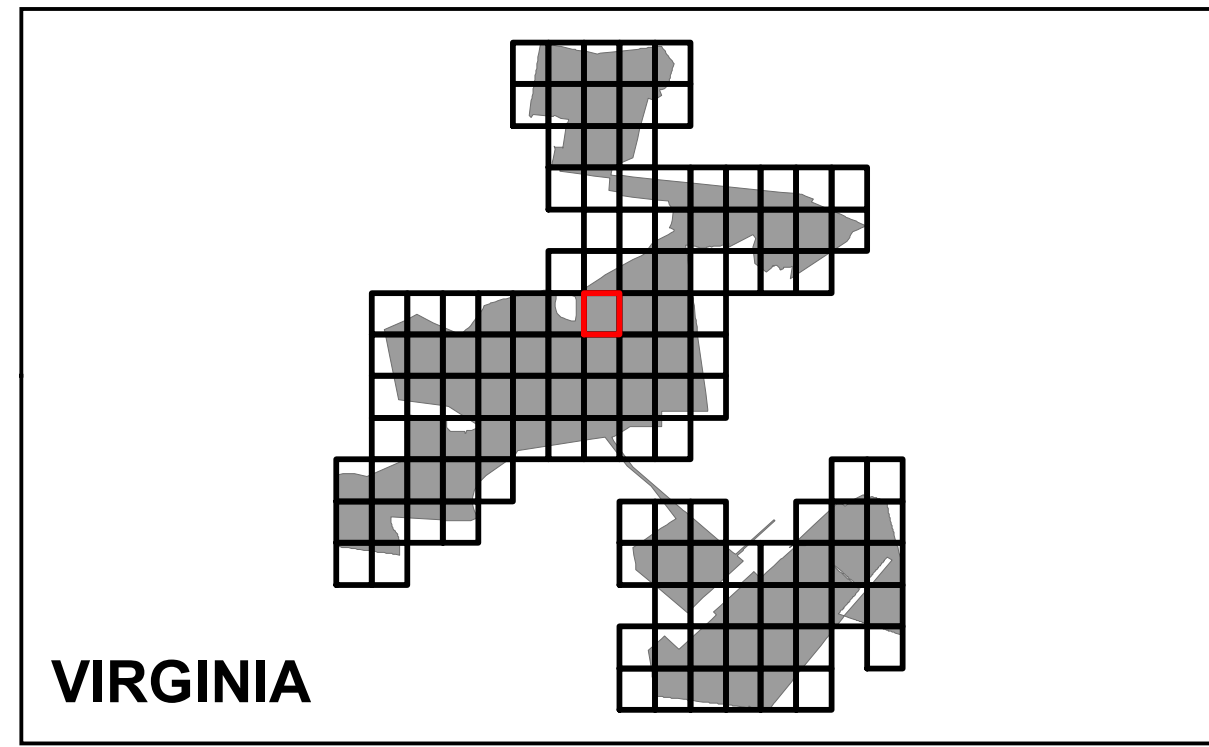
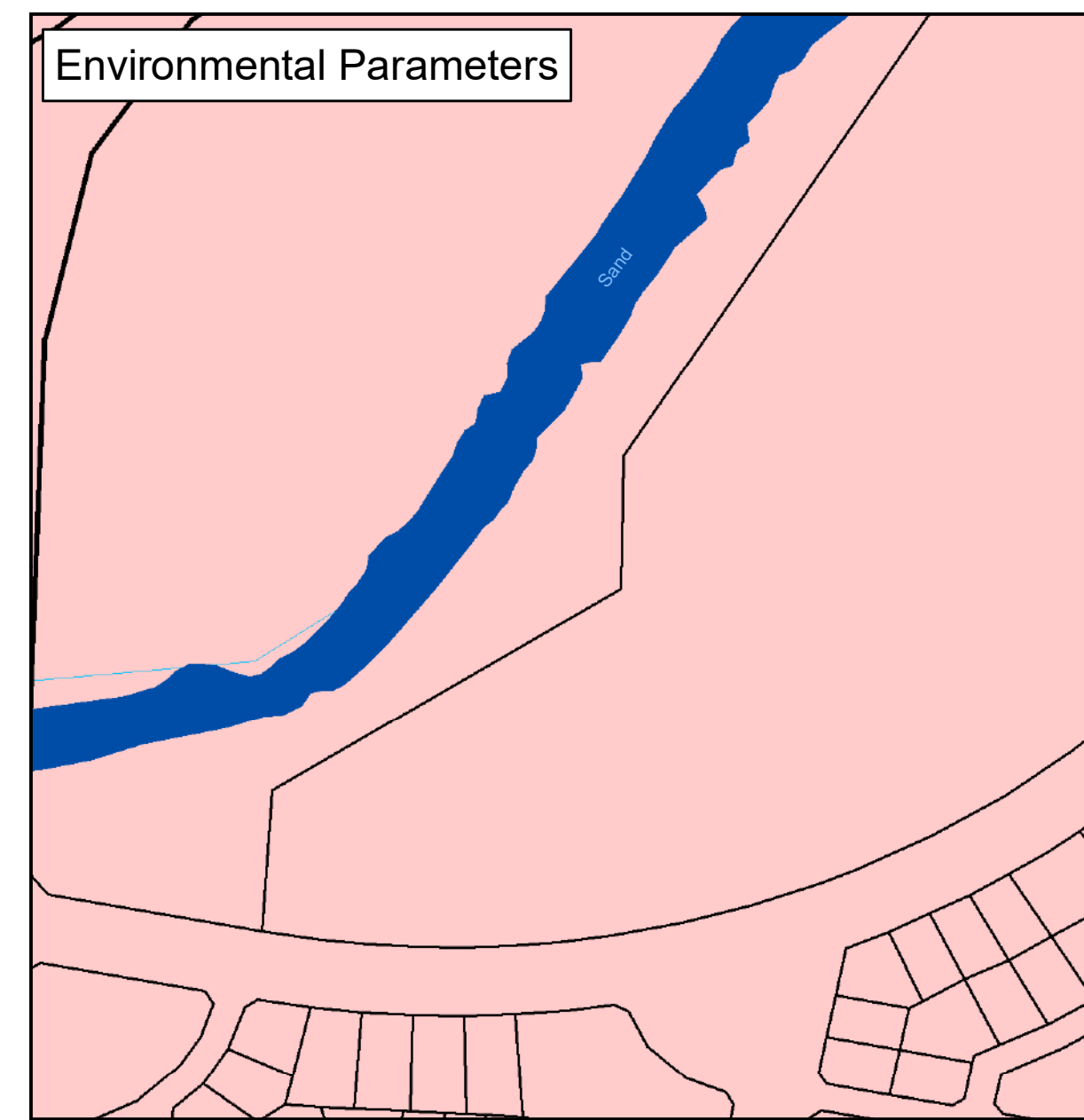
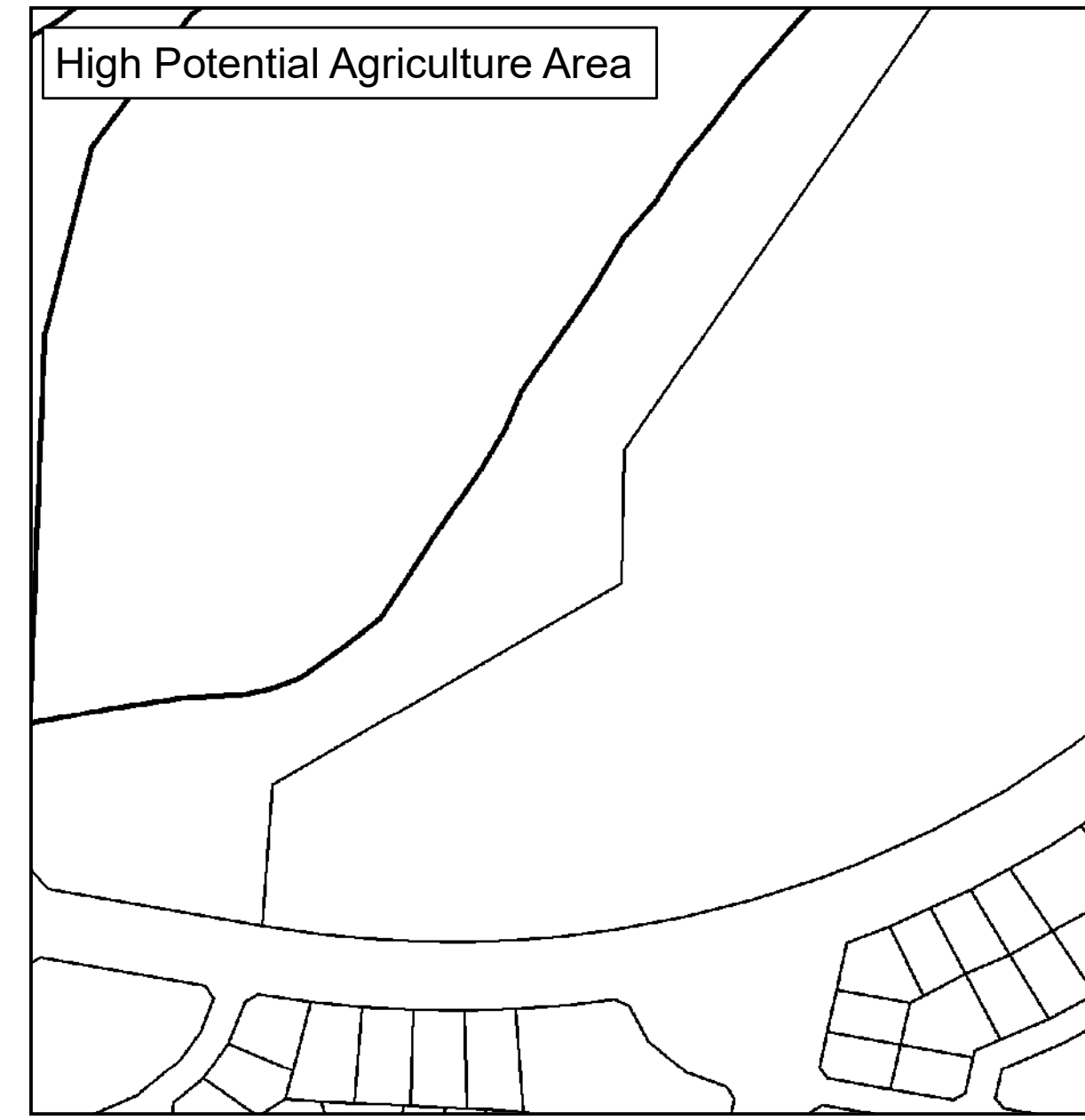
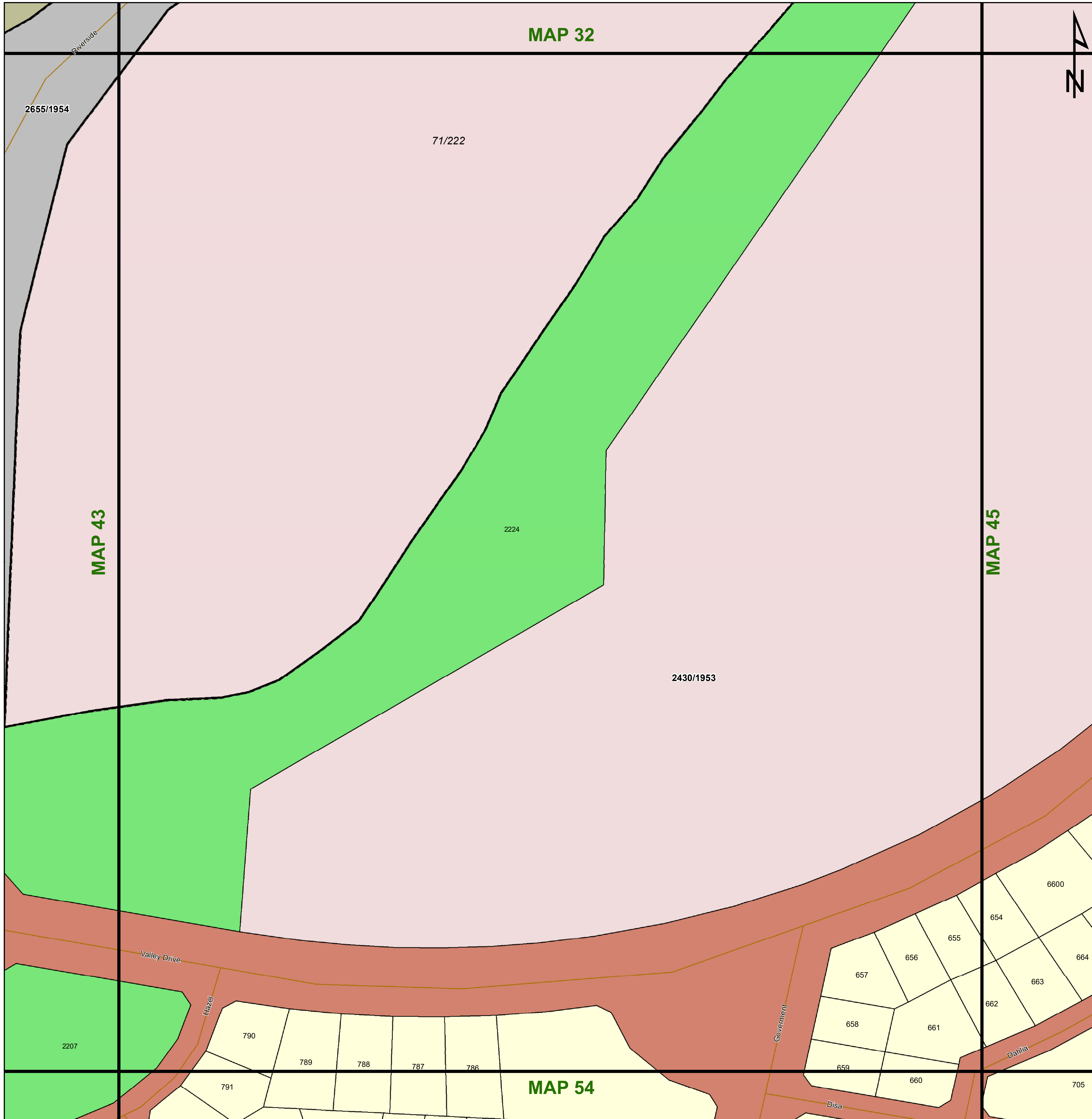
MATJHABENG
Local Municipality



MVD Kalahari

Key:	Heritage Site	Railway Lines	Rivers	General Plans	Farm Portion	Formal Protected Areas	High Potential Agriculture Area	Environmental Parameters	Ecological Support Area One
	Cities/Towns	Eskom HV Lines	Secondary Road	Stand	Parent Farm	Nature Reserve	High Potential Agricultural Area	Protected Area	Ecological Support Area Two
	20m Contours	Main Road	National Road	Holding	Dams	Critical Biodiversity Area One	Critical Biodiversity Area Two	Other Natural Areas	





Legend

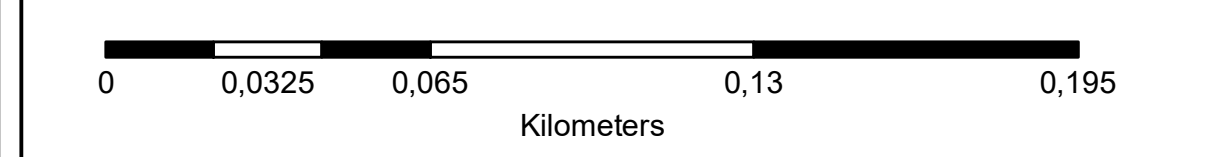
Land Use Zoning

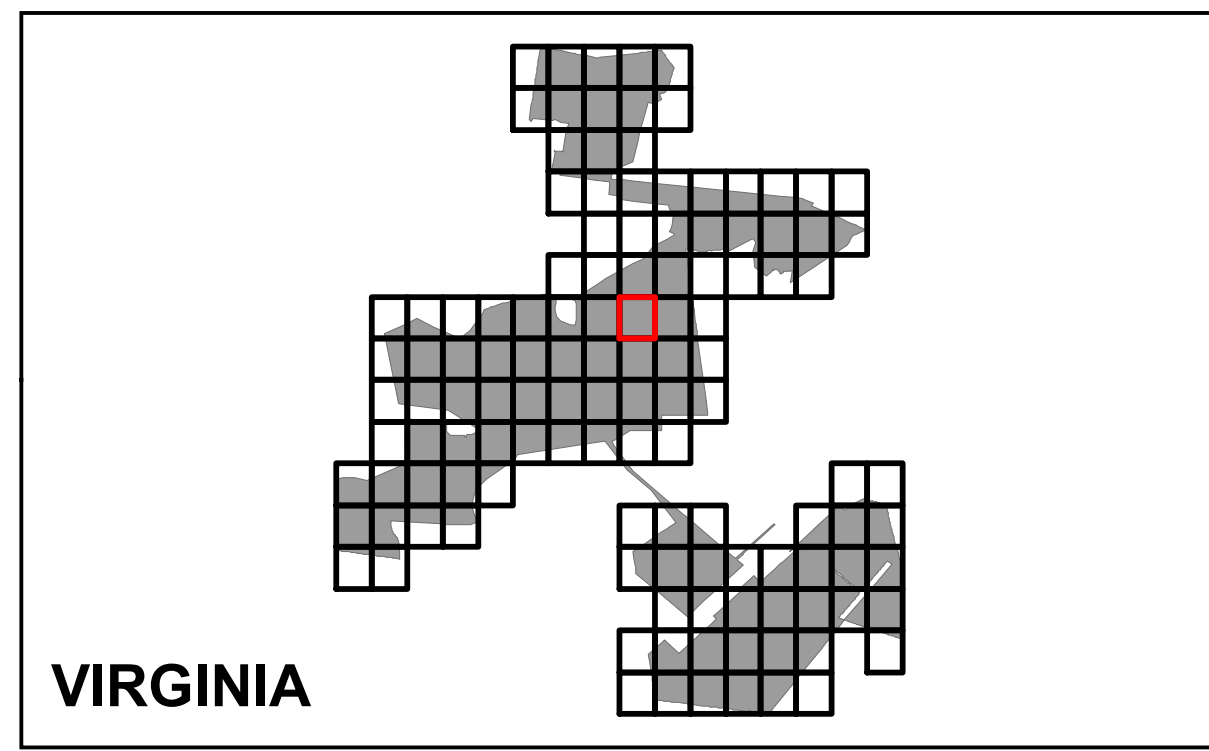

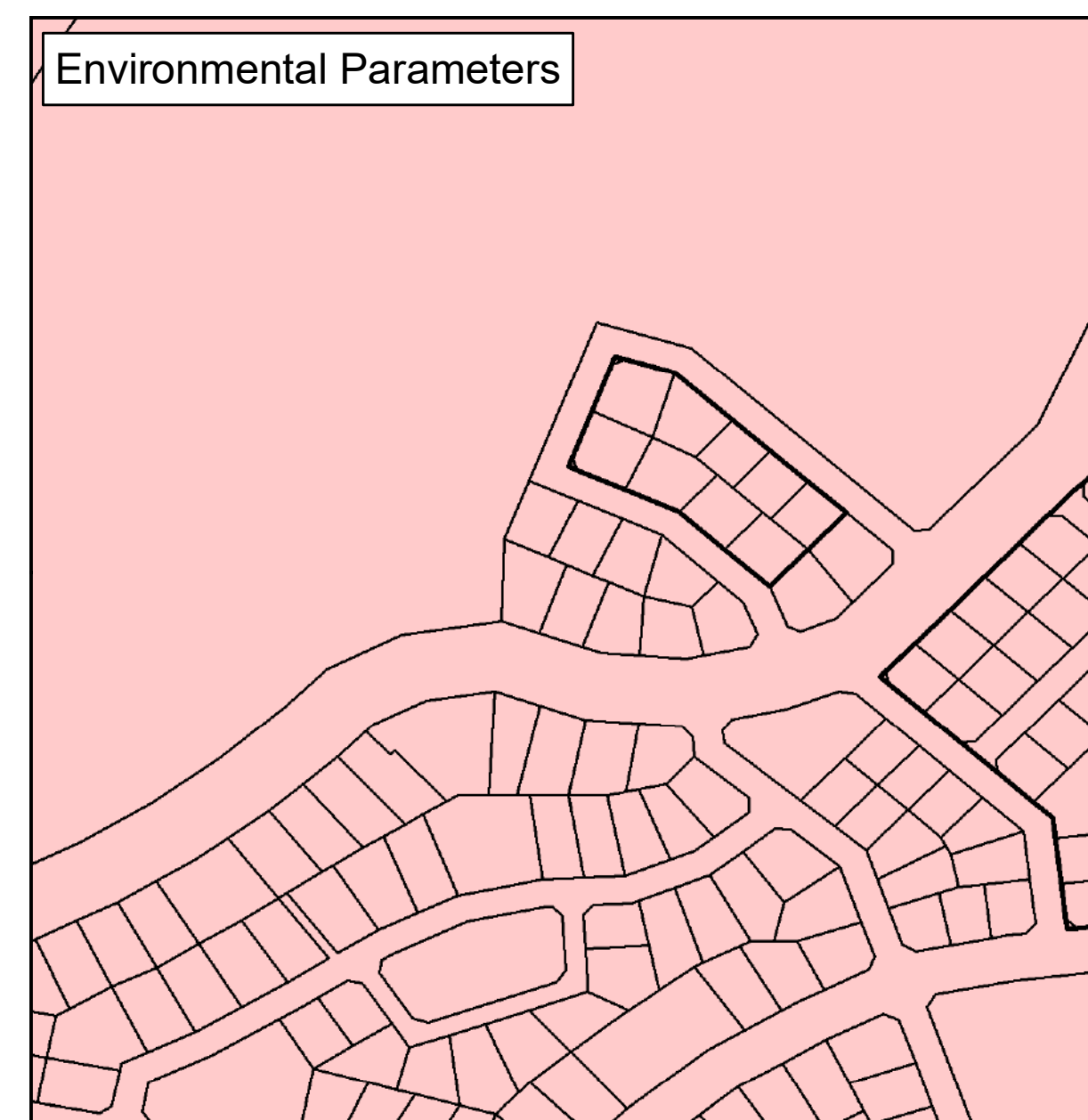
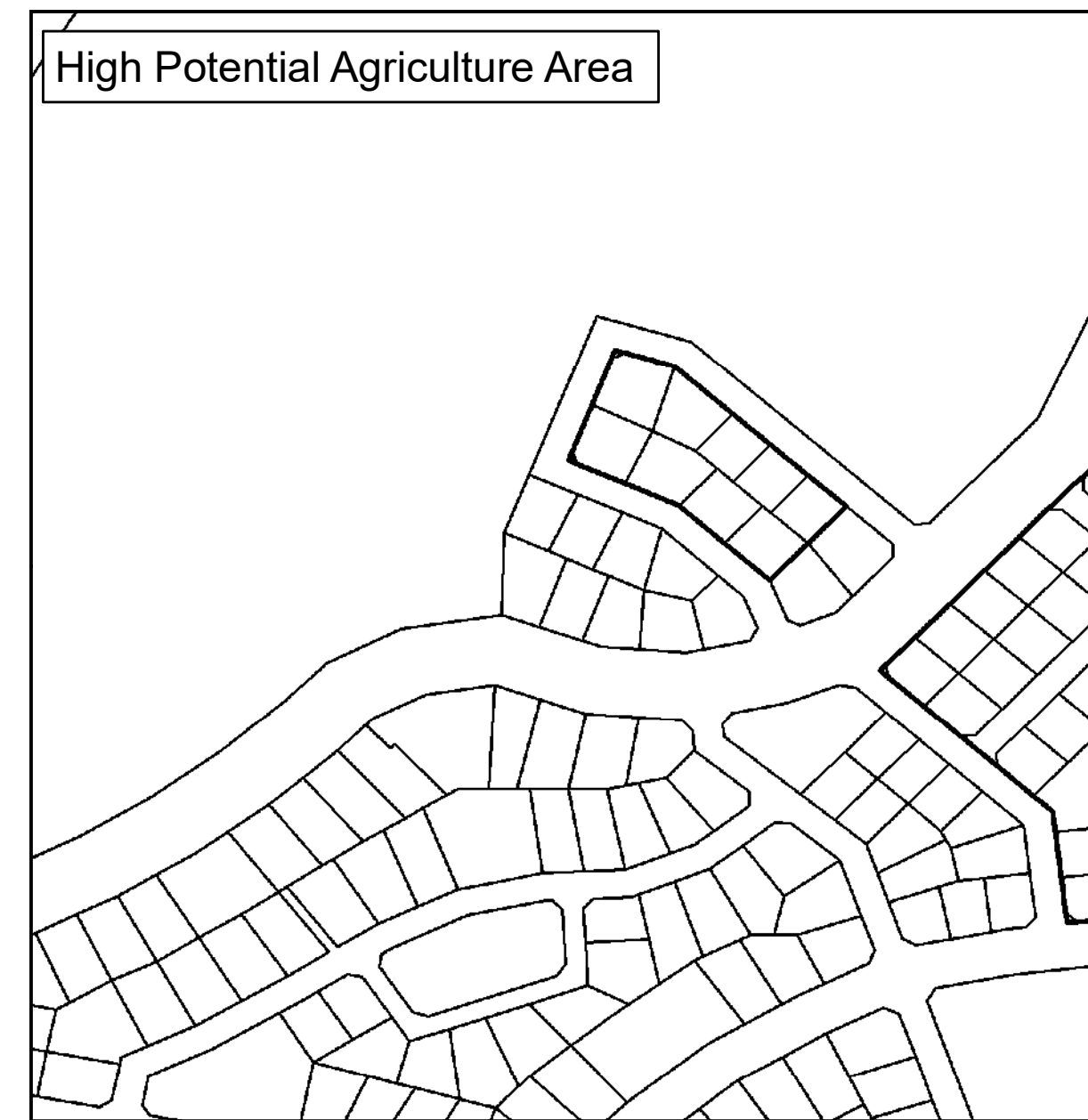
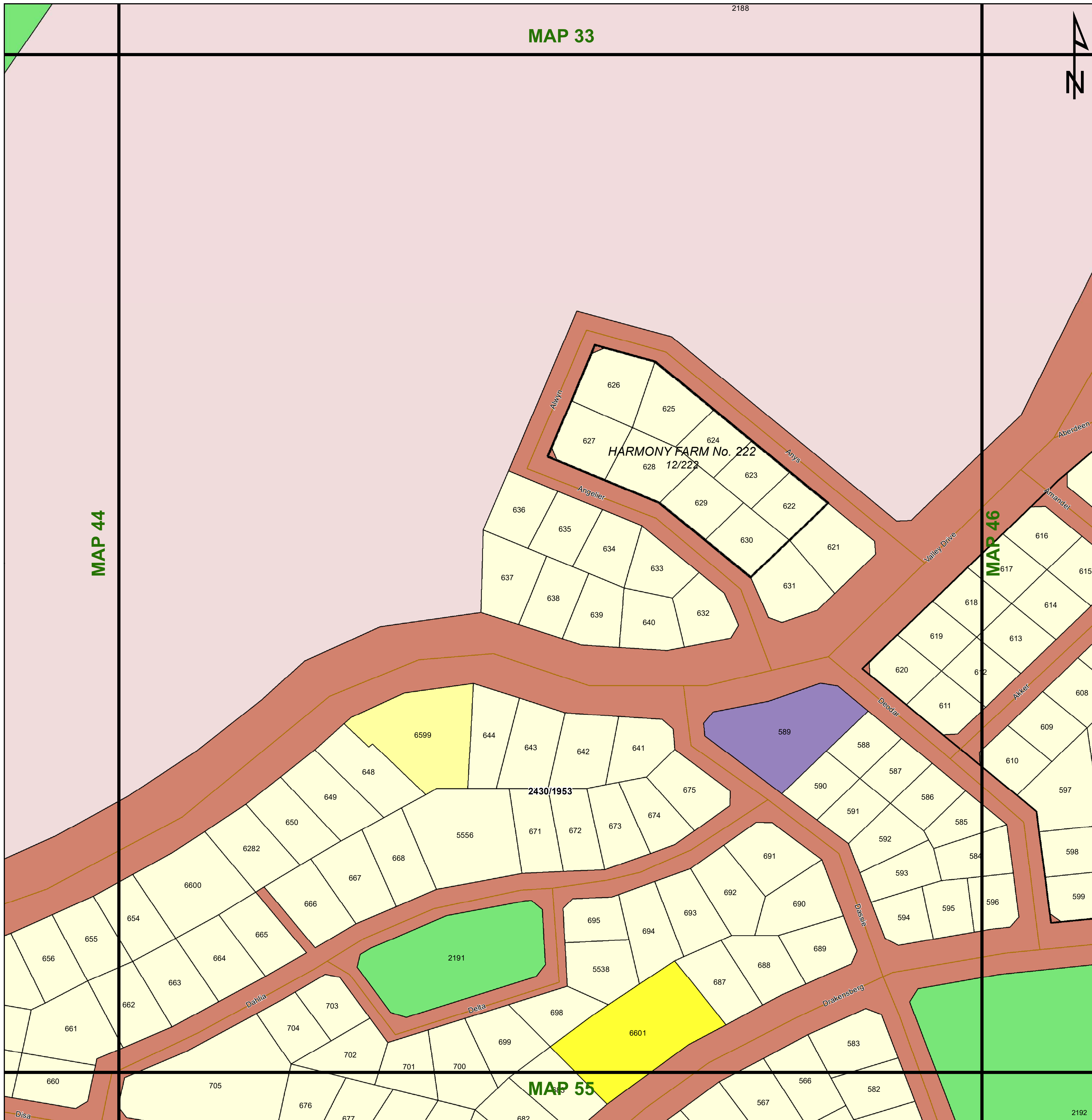
- Conservation
- Open Space I
- Open Space II
- Agricultural
- Smallholding
- Residential I
- Residential II
- General Residential
- Leisure Residential
- Resort
- Tourism
- Education
- Religious Purposes
- Institution
- Cemetery Use
- Municipal Purposes
- Government Purposes
- Municipal Townlands
- Special Use
- Business I
- Business II
- General Industrial
- Noxious Industry
- Extractive Industry
- Surface Infrastructure
- Roads & Streets
- Transportation Services



Key:

Heritage Site	Railway Lines	Rivers	General Plans	Farm Portion	Formal Protected Areas	High Potential Agriculture Area	Environmental Parameters	Ecological Support Area One
Cities/Towns	Eskom HV Lines	Secondary Road	Stand	Parent Farm	Nature Reserve	High Potential Agricultural Area	Protected Area	Ecological Support Area Two
20m Contours	Main Road	National Road	Holding	Dams	Critical Biodiversity Area One	Critical Biodiversity Area Two	Other Natural Areas	





Legend

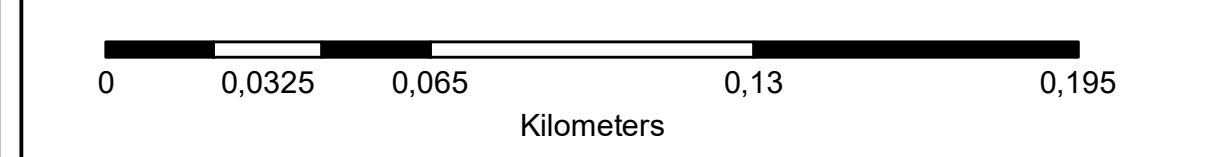
Land Use Zoning

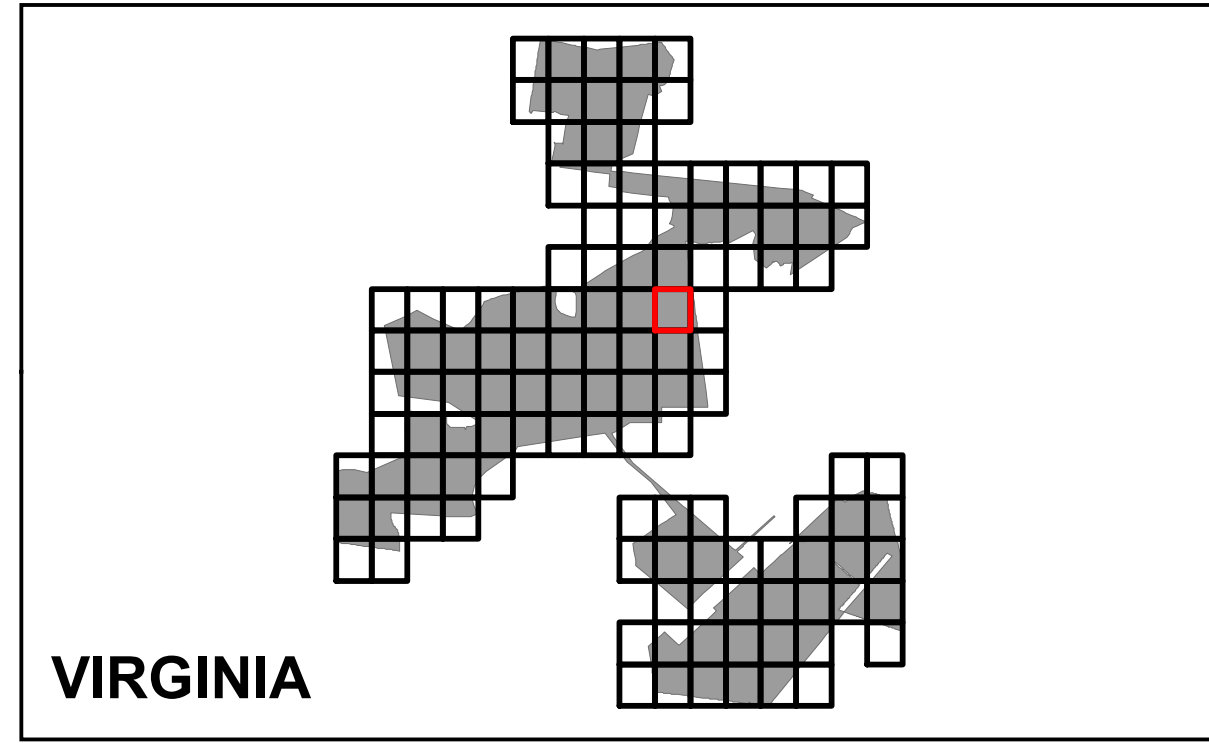
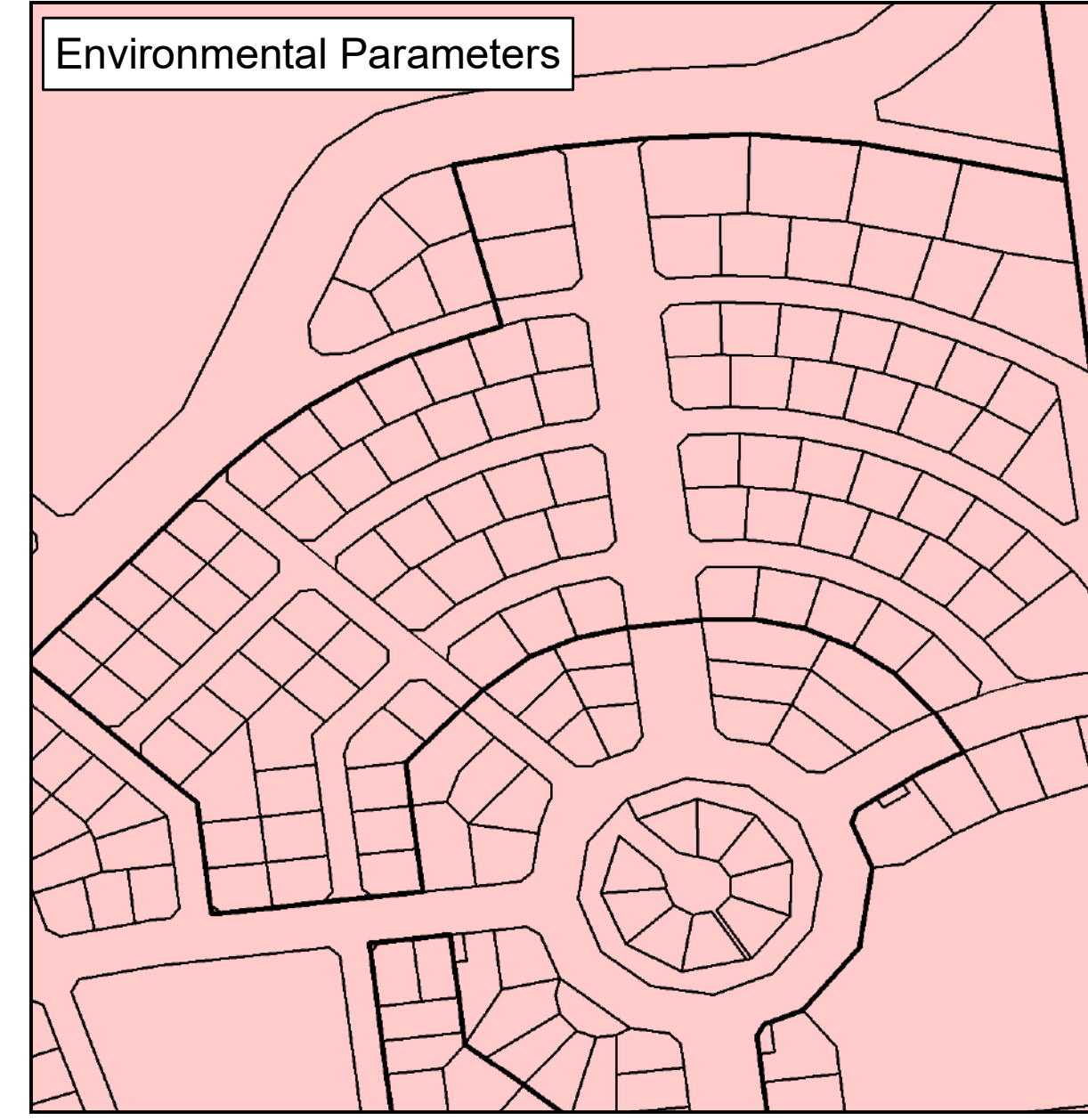
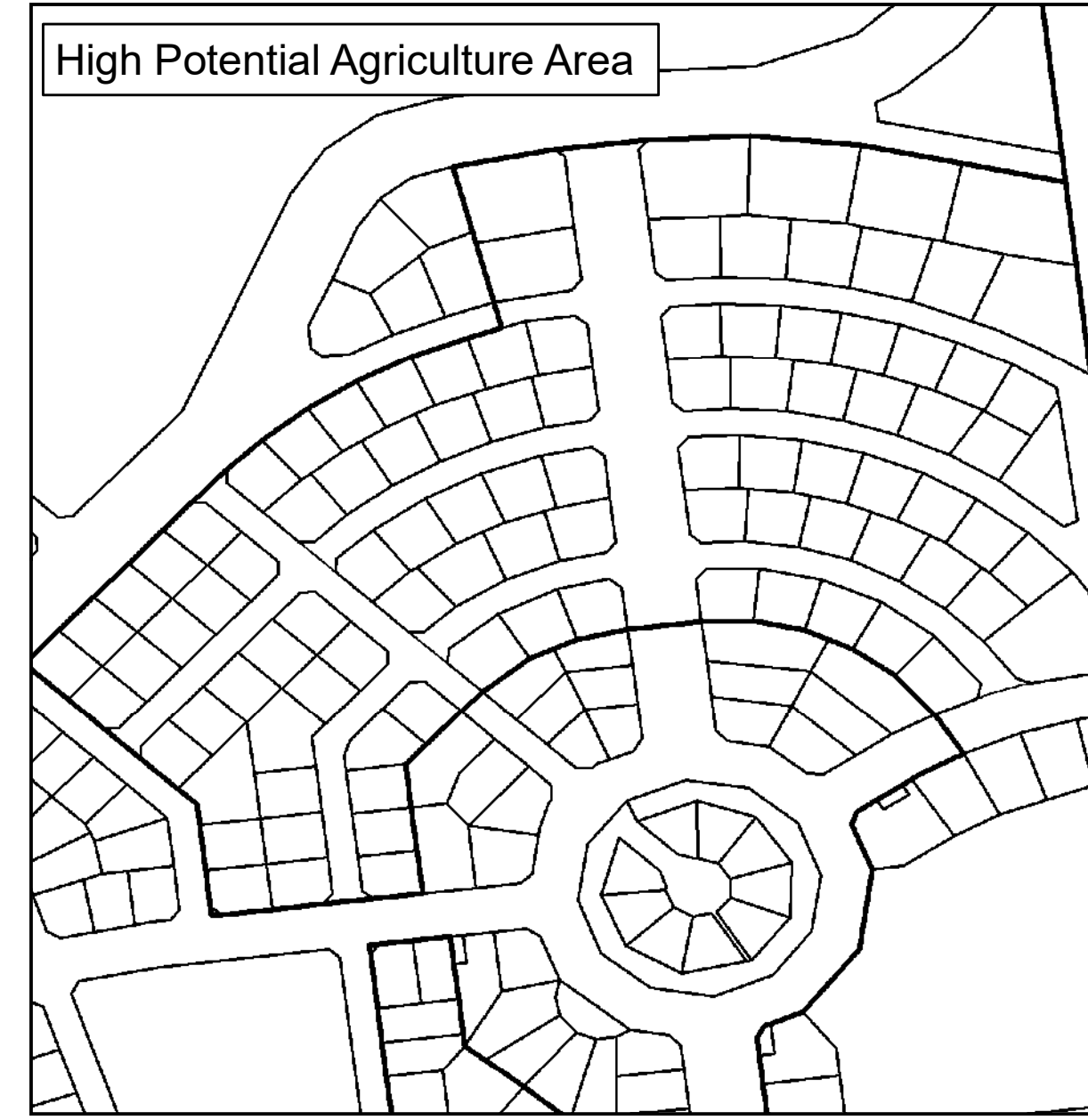
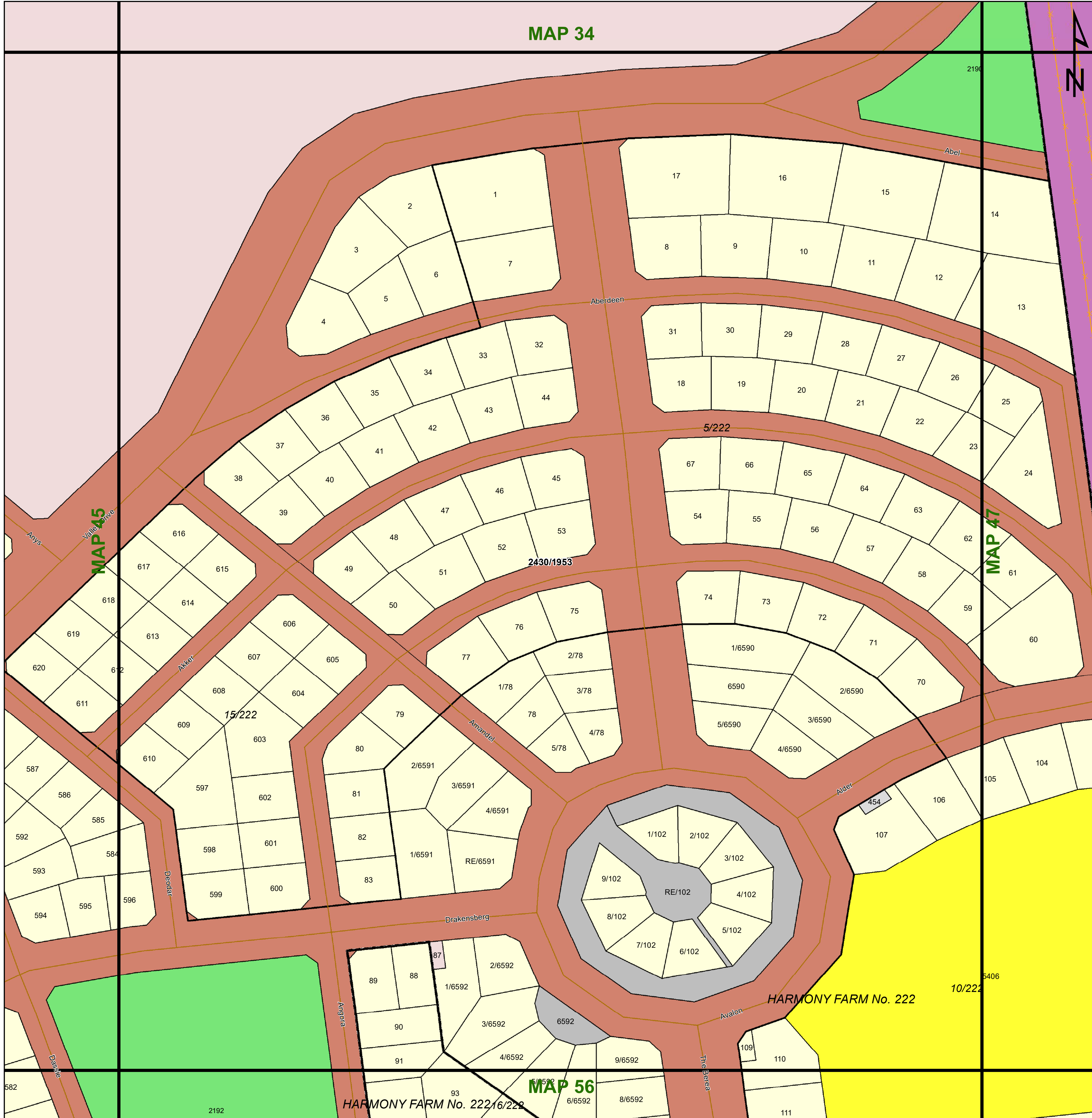
- Conservation
- Open Space I
- Open Space II
- Agricultural
- Smallholding
- Residential I
- Residential II
- General Residential
- Leisure Residential
- Resort
- Tourism
- Education
- Religious Purposes
- Institution
- Cemetery Use
- Municipal Purposes
- Government Purposes
- Municipal Townlands
- Special Use
- Business I
- Business II
- General Industrial
- Noxious Industry
- Extractive Industry
- Surface Infrastructure
- Roads & Streets
- Transportation Services



Key:

Heritage Site	Railway Lines	Rivers	General Plans	Farm Portion	Formal Protected Areas	High Potential Agriculture Area	Environmental Parameters	Ecological Support Area One
Cities/Towns	Eskom HV Lines	Secondary Road	Stand	Parent Farm	Nature Reserve	High Potential Agricultural Area	Protected Area	Ecological Support Area Two
20m Contours	Main Road	National Road	Holding	Dams	Critical Biodiversity Area One	Critical Biodiversity Area Two	Other Natural Areas	





- Legend**
- Land Use Zoning**
- Conservation
 - Open Space I
 - Open Space II
 - Agricultural
 - Smallholding
 - Residential I
 - Residential II
 - General Residential
 - Leisure Residential
 - Resort
 - Tourism
 - Education
 - Religious Purposes
 - Institution
 - Cemetery Use
 - Municipal Purposes
 - Government Purposes
 - Municipal Townlands
 - Special Use
 - Business I
 - Business II
 - General Industrial
 - Noxious Industry
 - Extractive Industry
 - Surface Infrastructure
 - Roads & Streets
 - Transportation Services

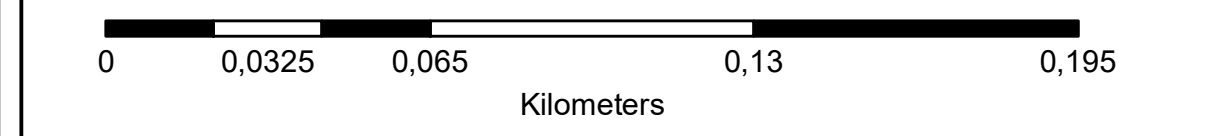
 **agriculture, land reform & rural development**
Department: Agriculture, Land Reform and Rural Development
REPUBLIC OF SOUTH AFRICA

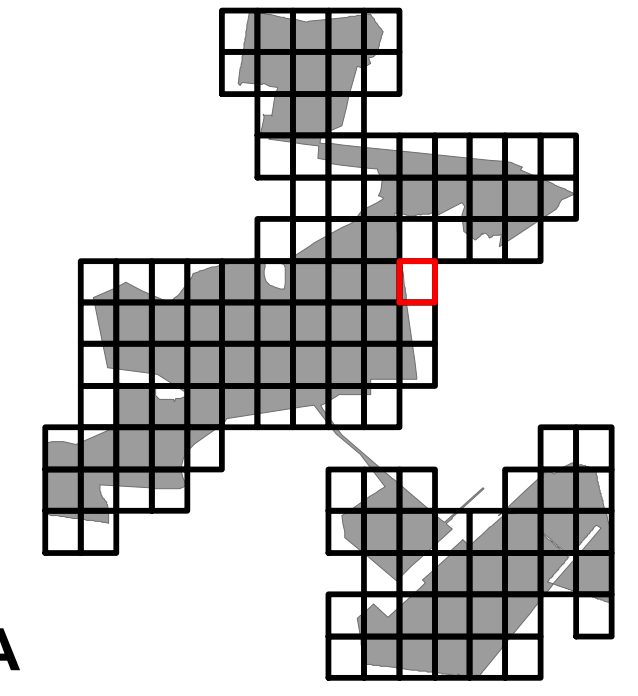
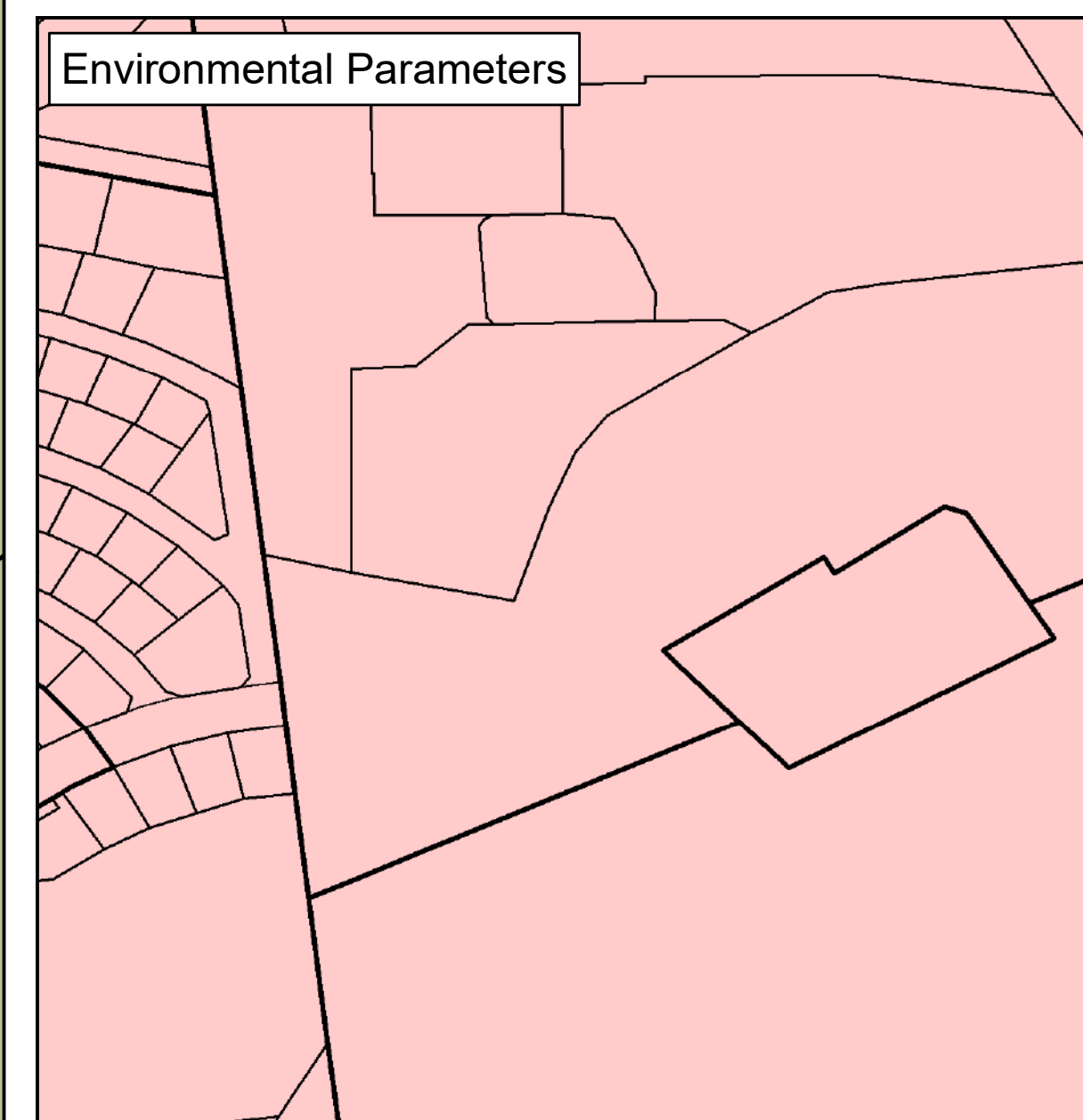
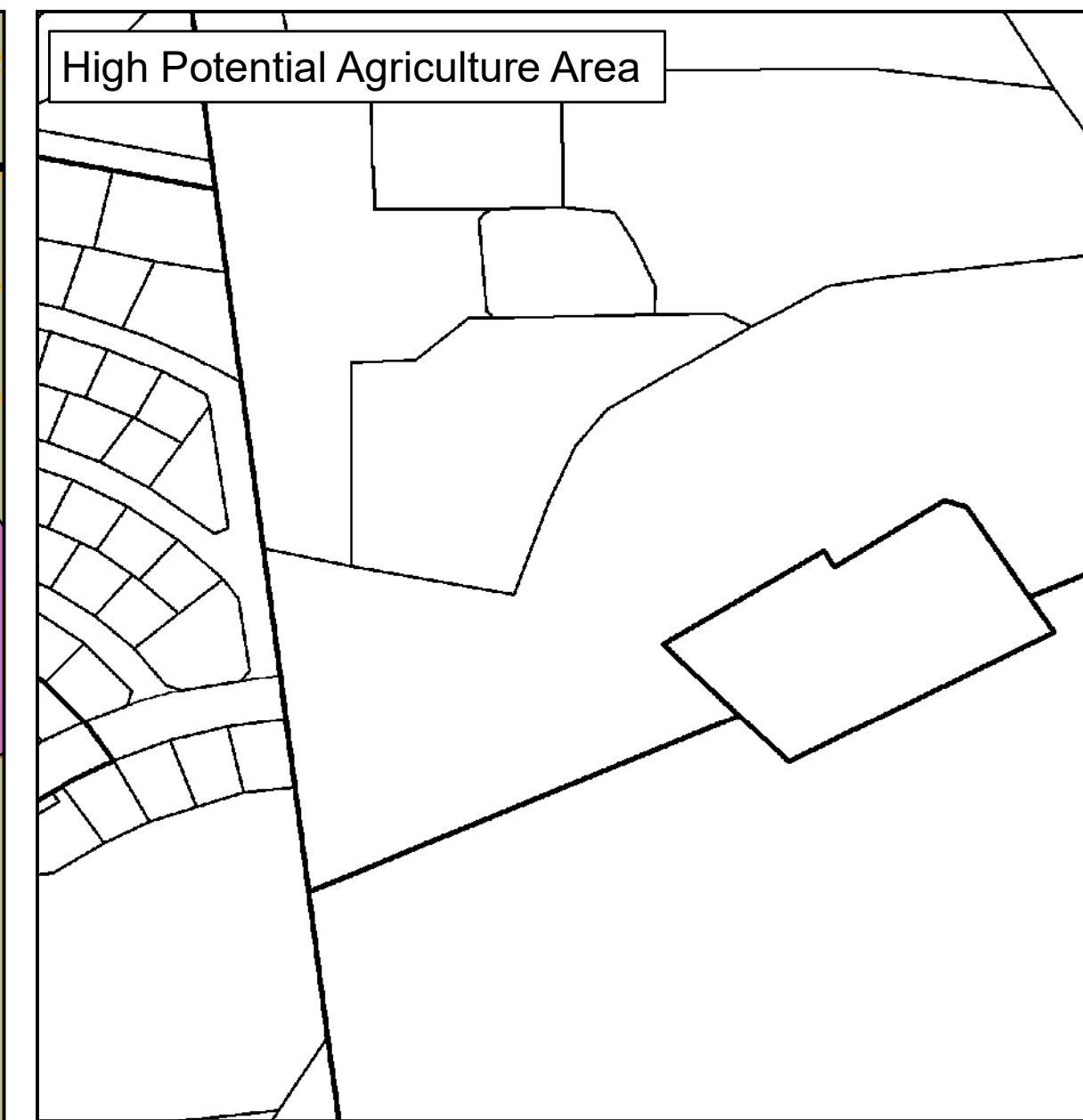
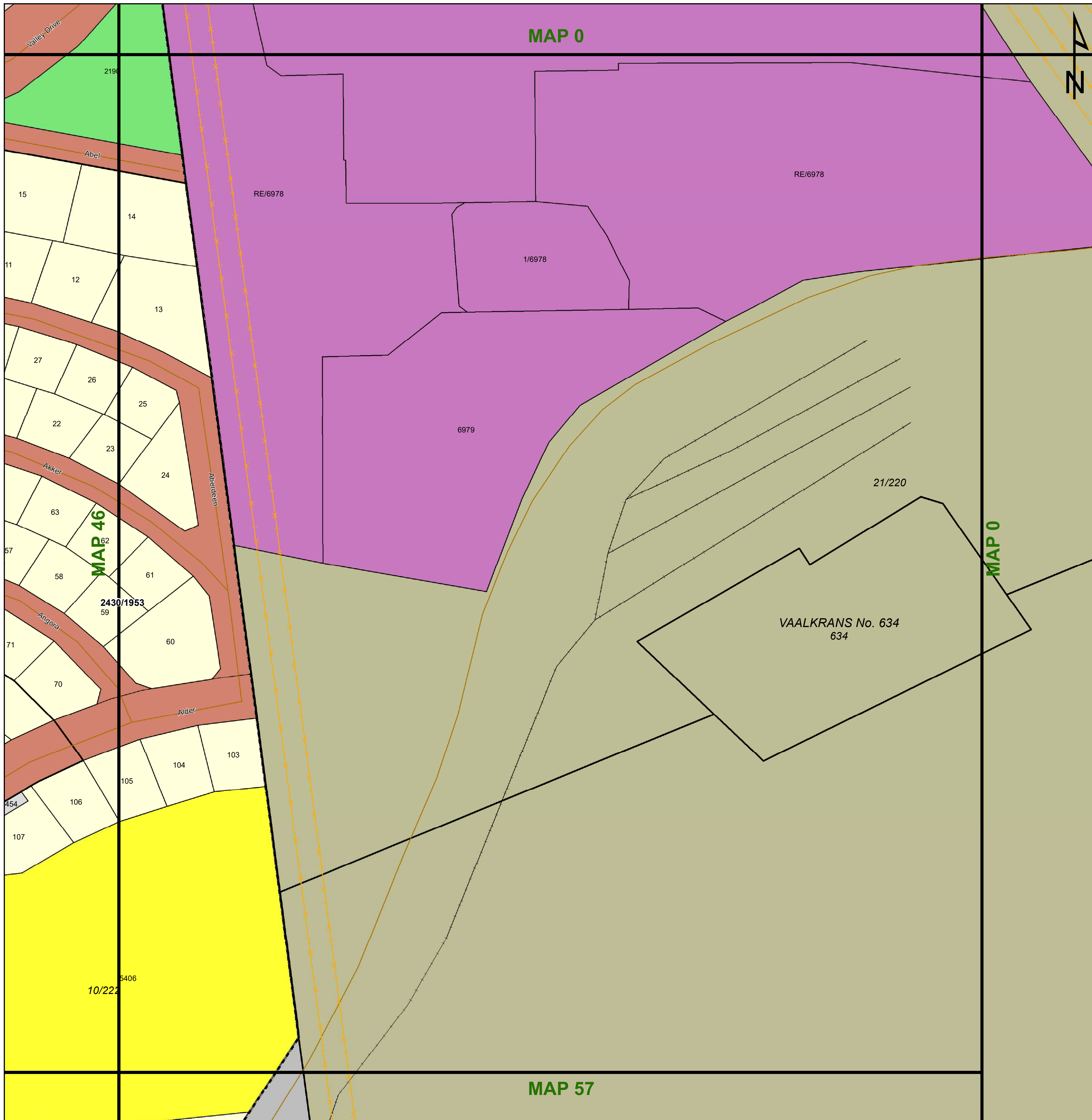
 **MATJHABENG**
Local Municipality

 **MVD Kalahari**

Key:

- Heritage Site
- Railway Lines
- Rivers
- General Plans
- Farm Portion
- Formal Protected Areas
- High Potential Agriculture Area
- Environmental Parameters
- Ecological Support Area One
- Cities/Towns
- Eskom HV Lines
- Secondary Road
- Stand
- Parent Farm
- Nature Reserve
- Cadastral
- Protected Area
- Ecological Support Area Two
- 20m Contours
- Main Road
- Holding
- Dams
- High Potential Agricultural Area
- Critical Biodiversity Area One
- Other Natural Areas
- National Road





VIRGINIA

Legend

Land Use Zoning

- Conservation
- Open Space I
- Open Space II
- Agricultural
- Smallholding
- Residential I
- Residential II
- General Residential
- Leisure Residential
- Resort
- Tourism
- Education
- Religious Purposes
- Institution
- Cemetery Use
- Municipal Purposes
- Government Purposes
- Municipal Townlands
- Special Use
- Business I
- Business II
- General Industrial
- Noxious Industry
- Extractive Industry
- Surface Infrastructure
- Roads & Streets
- Transportation Services



agriculture, land reform
& rural development
Department:
Agriculture, Land Reform and Rural Development
REPUBLIC OF SOUTH AFRICA

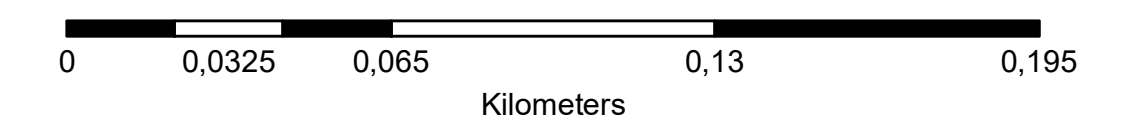


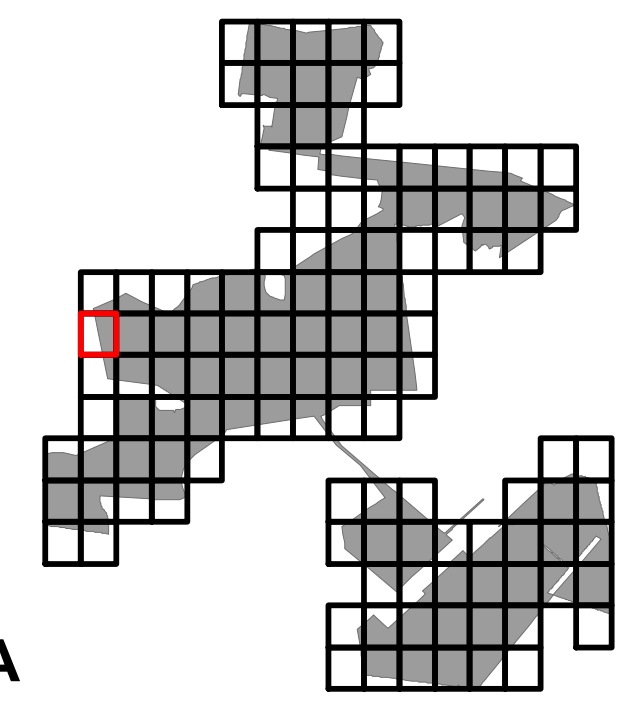

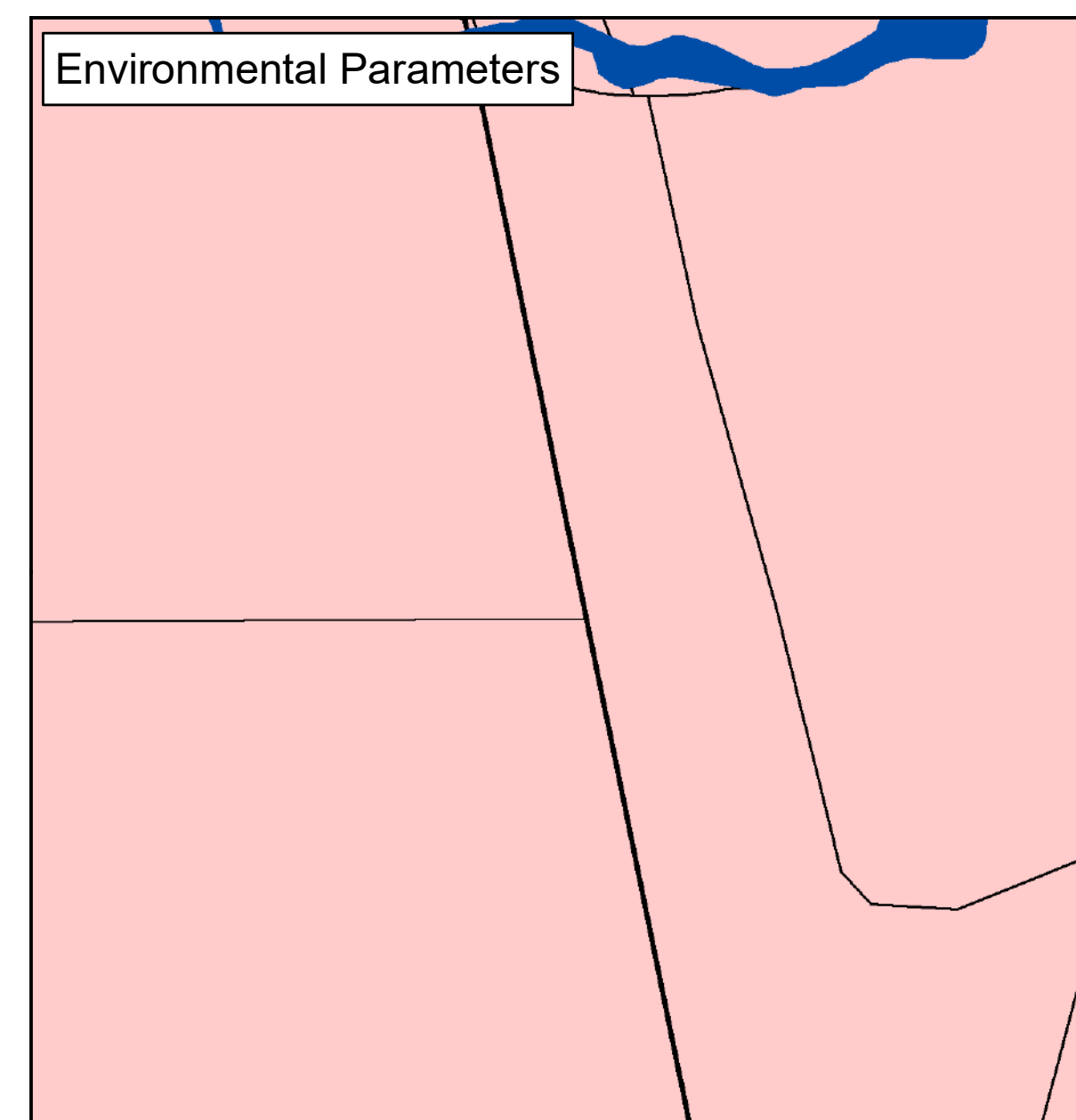
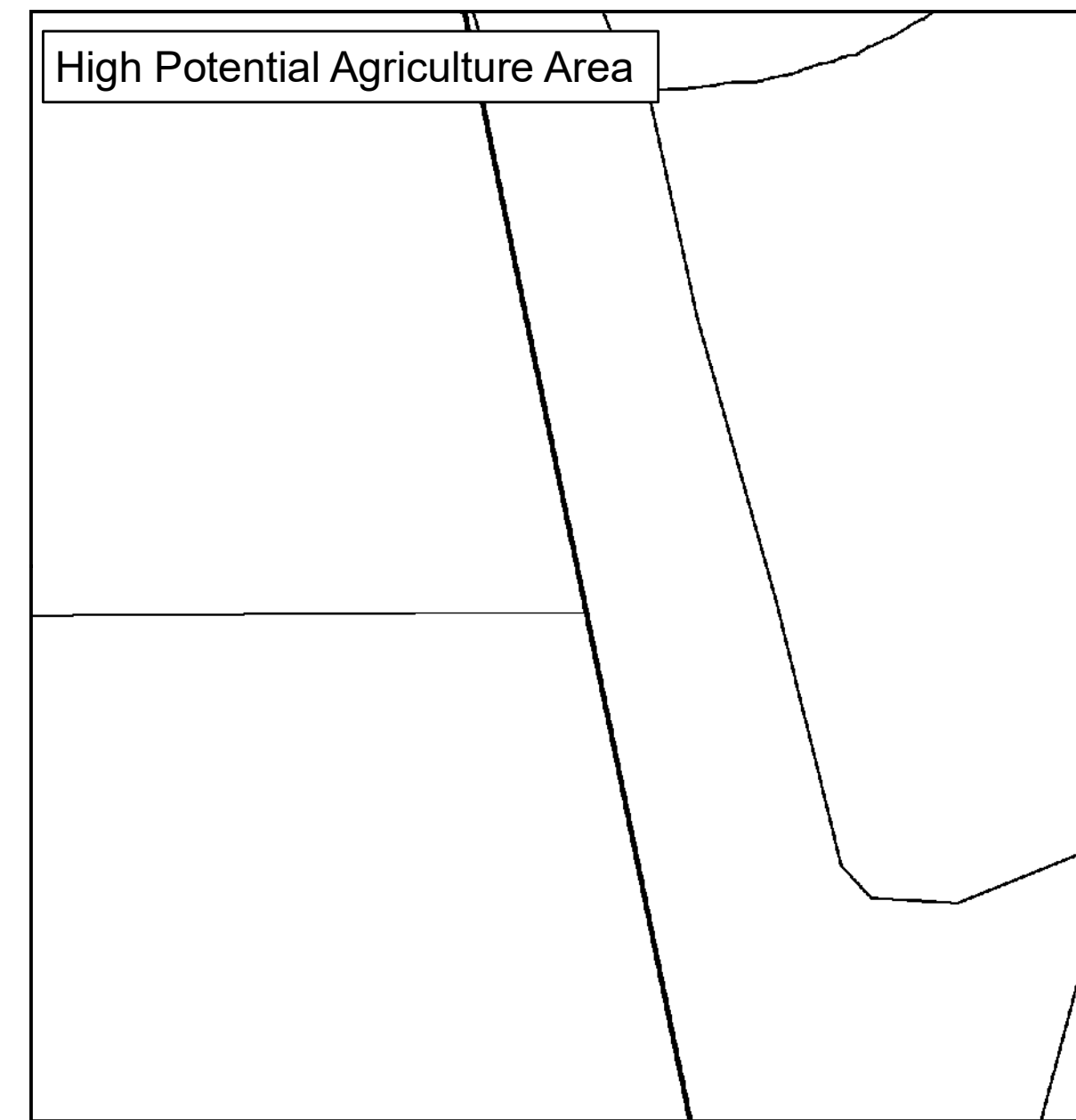
MATJHABENG
Local Municipality



MVD Kalahari

- Key:**
- Heritage Site
 - General Plans
 - Farm Portion
 - Formal Protected Areas
 - Stand
 - Parent Farm
 - Nature Reserve
 - High Potential Agriculture Area
 - Cadastral
 - Protected Area
 - Ecological Support Area One
 - Holding
 - Dams
 - High Potential Agricultural Area
 - Critical Biodiversity Area One
 - Ecological Support Area Two
 - Critical Biodiversity Area Two
 - Other Natural Areas





VIRGINIA

Legend

Land Use Zoning

- Conservation
- Open Space I
- Open Space II
- Agricultural
- Smallholding
- Residential I
- Residential II
- General Residential
- Leisure Residential
- Resort
- Tourism
- Education
- Religious Purposes
- Institution
- Cemetery Use
- Municipal Purposes
- Government Purposes
- Municipal Townlands
- Special Use
- Business I
- Business II
- General Industrial
- Noxious Industry
- Extractive Industry
- Surface Infrastructure
- Roads & Streets
- Transportation Services



**agriculture, land reform
& rural development**

Department:
Agriculture, Land Reform and Rural Development
REPUBLIC OF SOUTH AFRICA

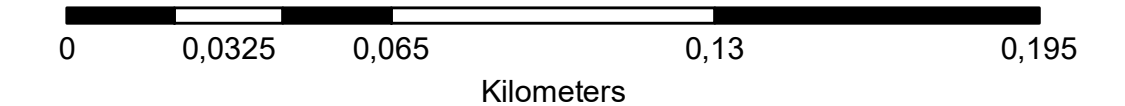


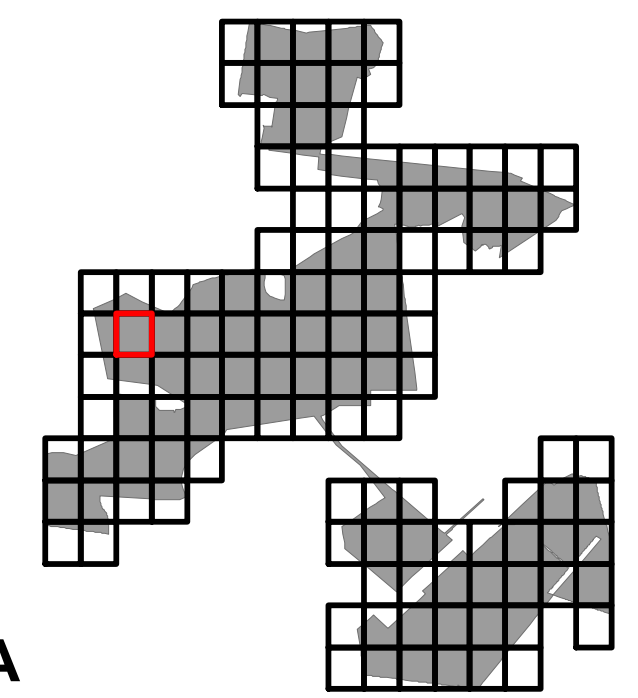

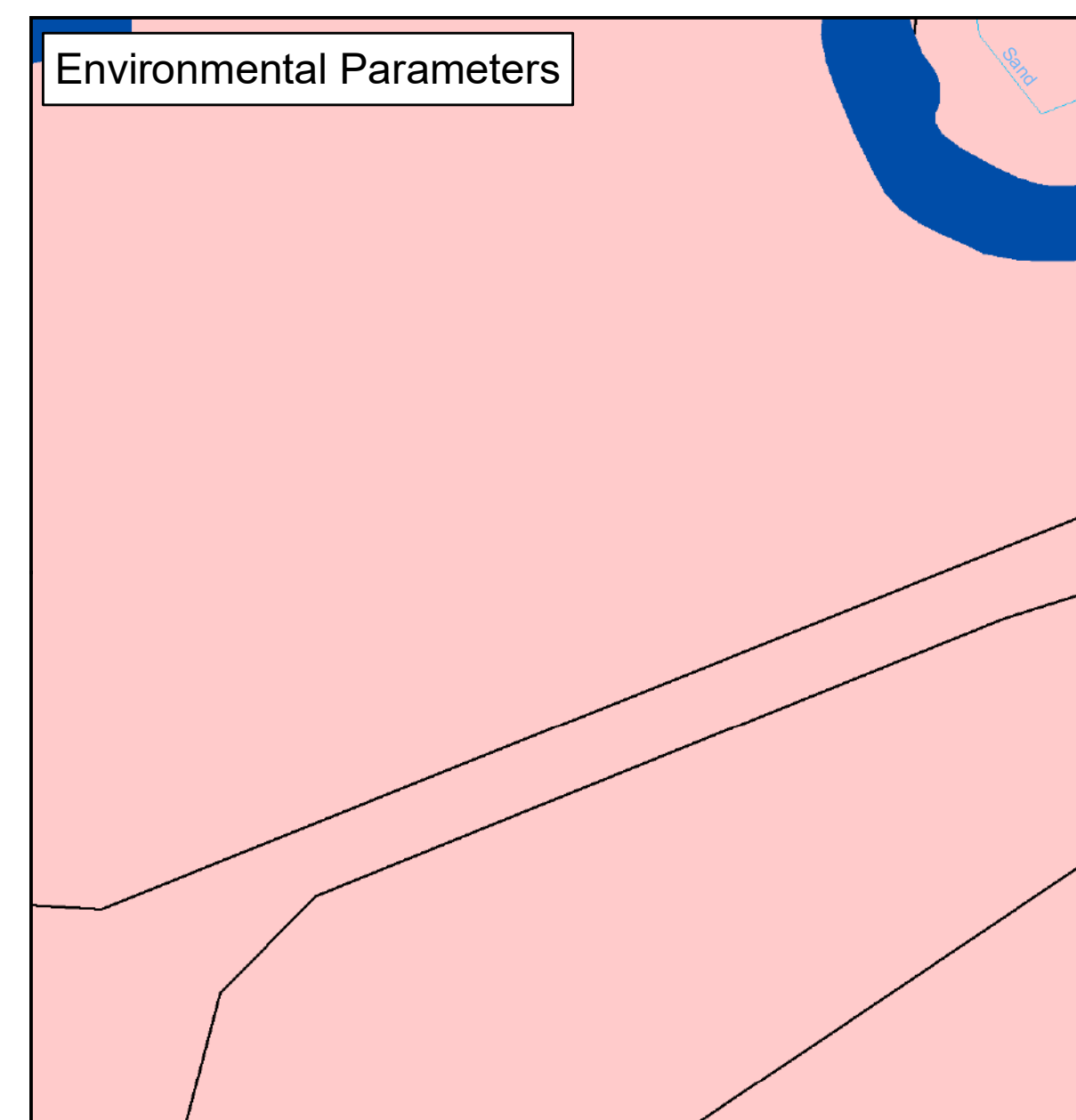
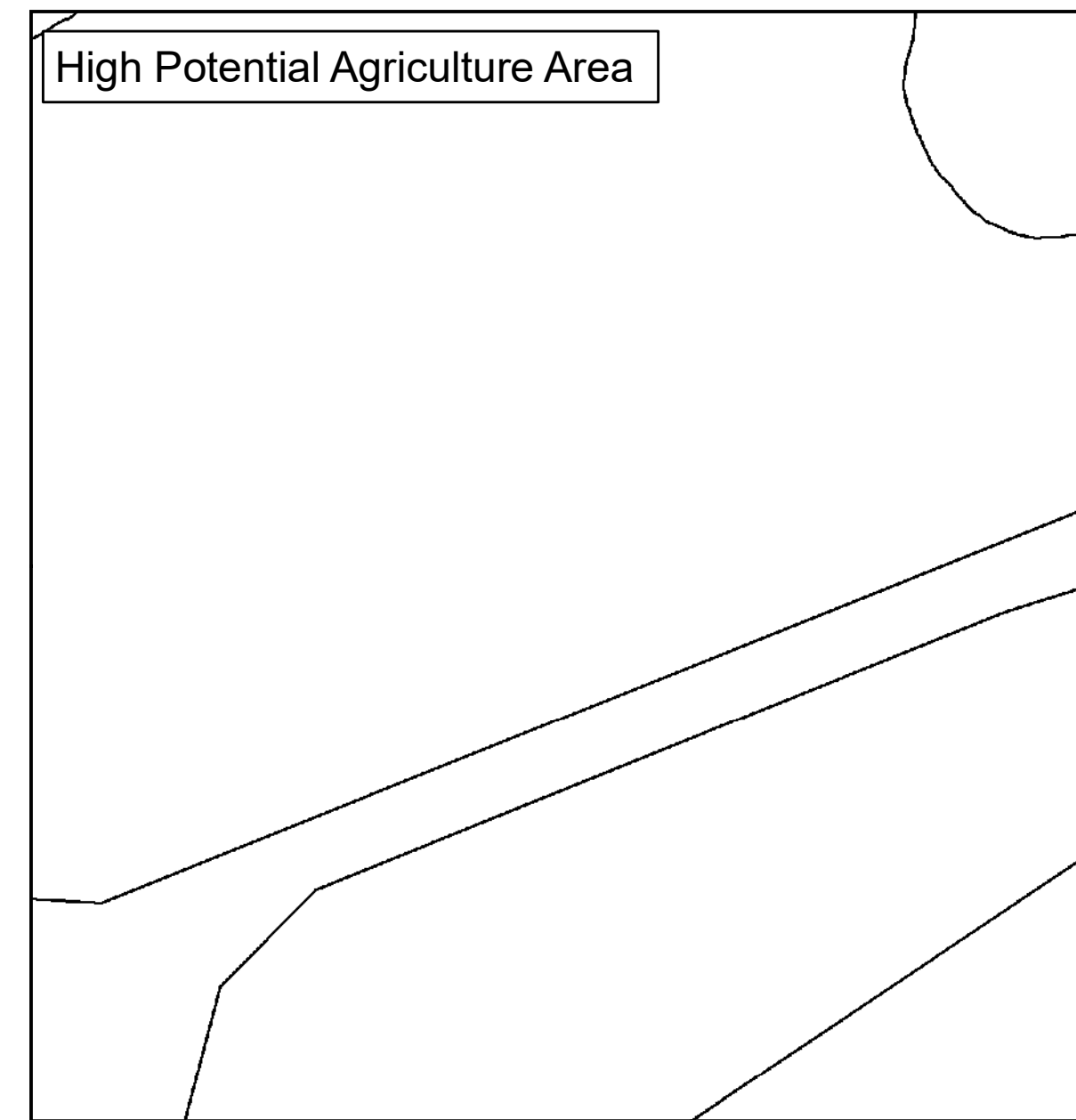
MATJHABENG
Local Municipality



MVD Kalahari

- Key:**
- Heritage Site
 - Railway Lines
 - Rivers
 -
 - Farm Portion
 - Formal Protected Areas
 - Stand
 - Parent Farm
 - Nature Reserve
 - Cadastral
 - High Potential Agriculture Area
 - Holding
 - Parent Farm
 - High Potential Agricultural Area
 - Dam
 - Protected Area
 - Critical Biodiversity Area One
 - Critical Biodiversity Area Two
 - Ecological Support Area One
 - Ecological Support Area Two
 - Other Natural Areas





VIRGINIA

Legend

Land Use Zoning

- Conservation
- Open Space I
- Open Space II
- Agricultural
- Smallholding
- Residential I
- Residential II
- General Residential
- Leisure Residential
- Resort
- Tourism
- Education
- Religious Purposes
- Institution
- Cemetery Use
- Municipal Purposes
- Government Purposes
- Municipal Townlands
- Special Use
- Business I
- Business II
- General Industrial
- Noxious Industry
- Extractive Industry
- Surface Infrastructure
- Roads & Streets
- Transportation Services



**agriculture, land reform
& rural development**

Department:
Agriculture, Land Reform and Rural Development
REPUBLIC OF SOUTH AFRICA

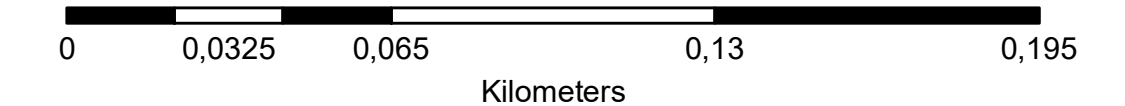


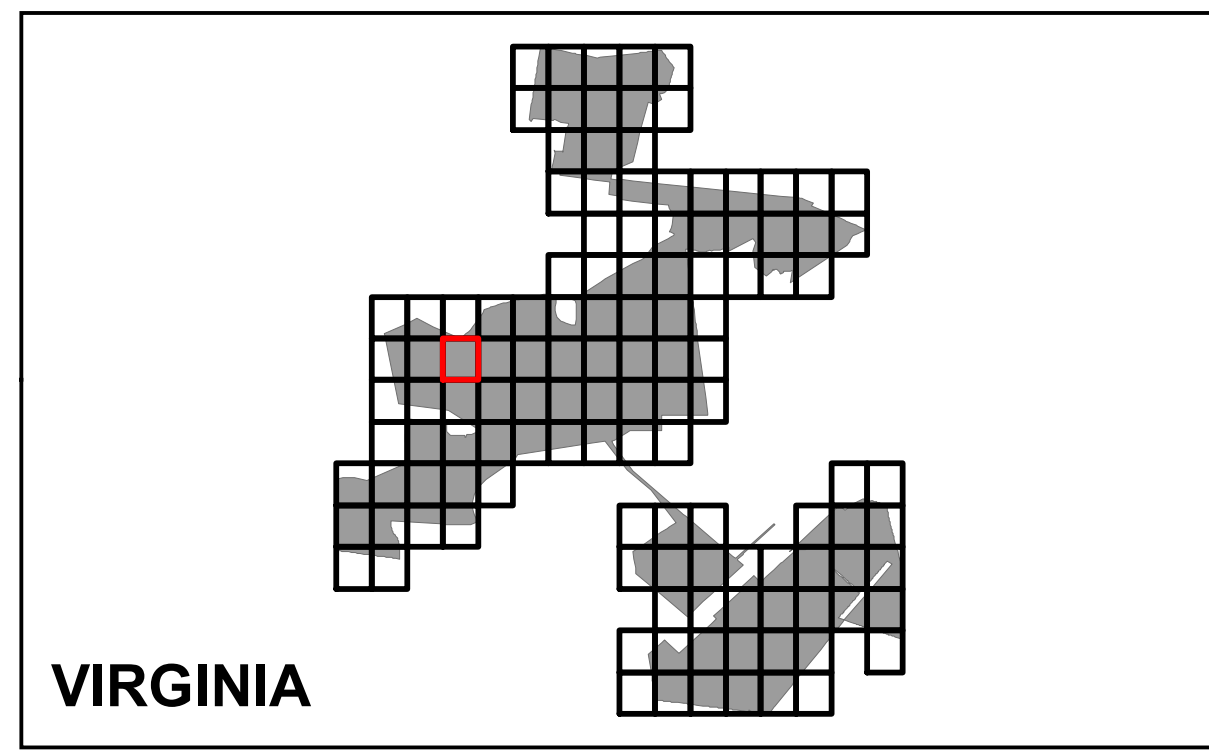

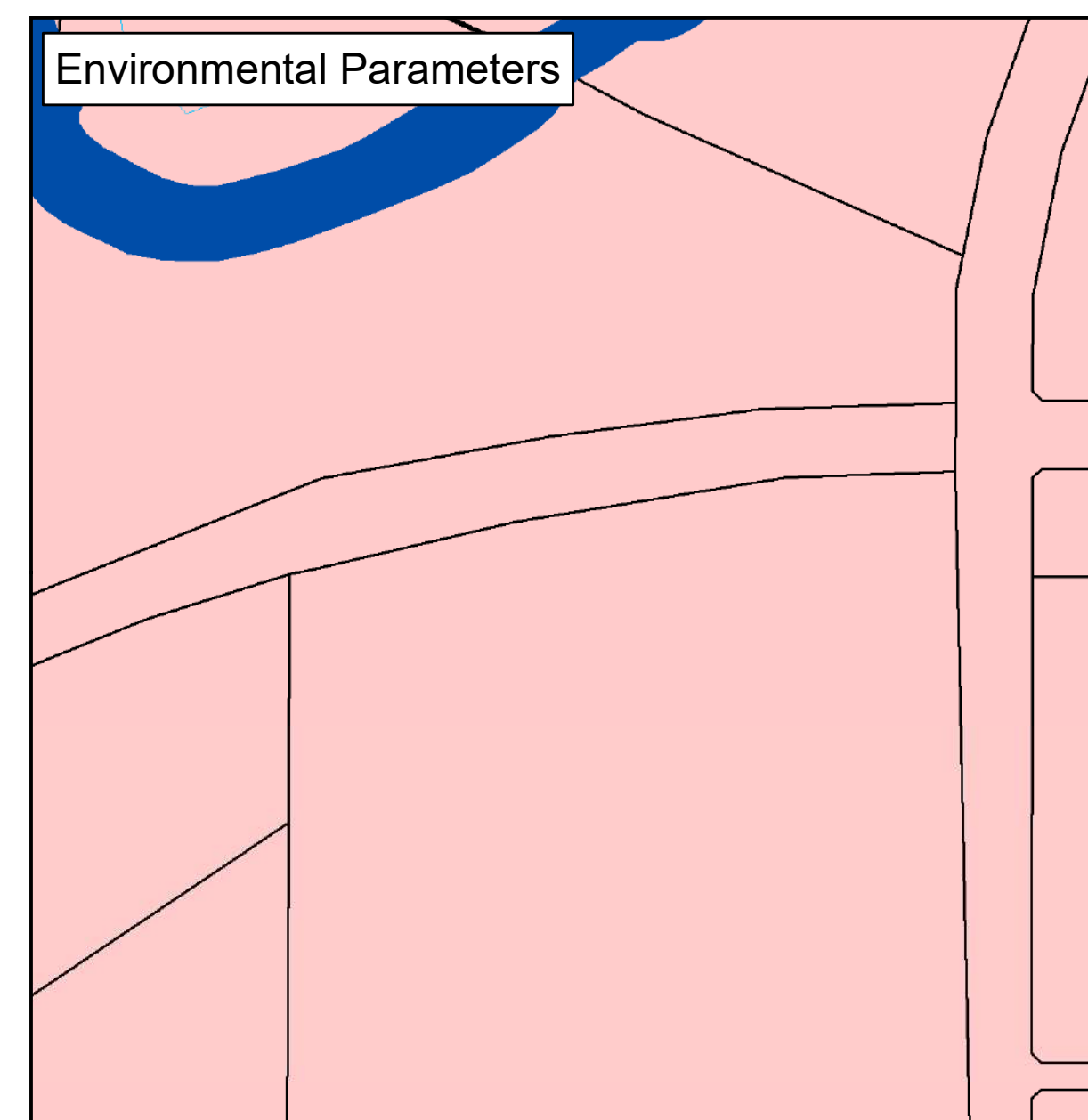
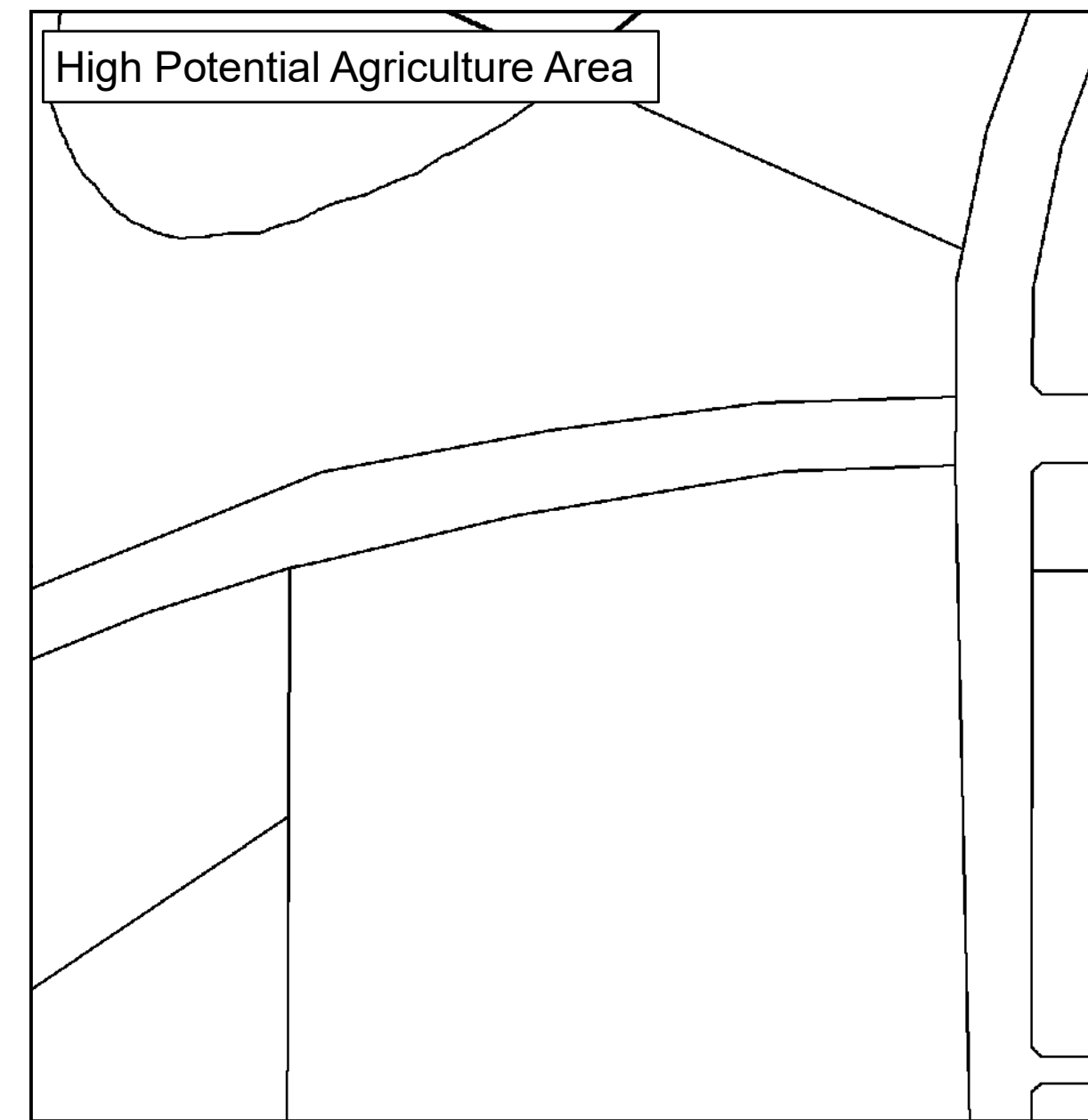
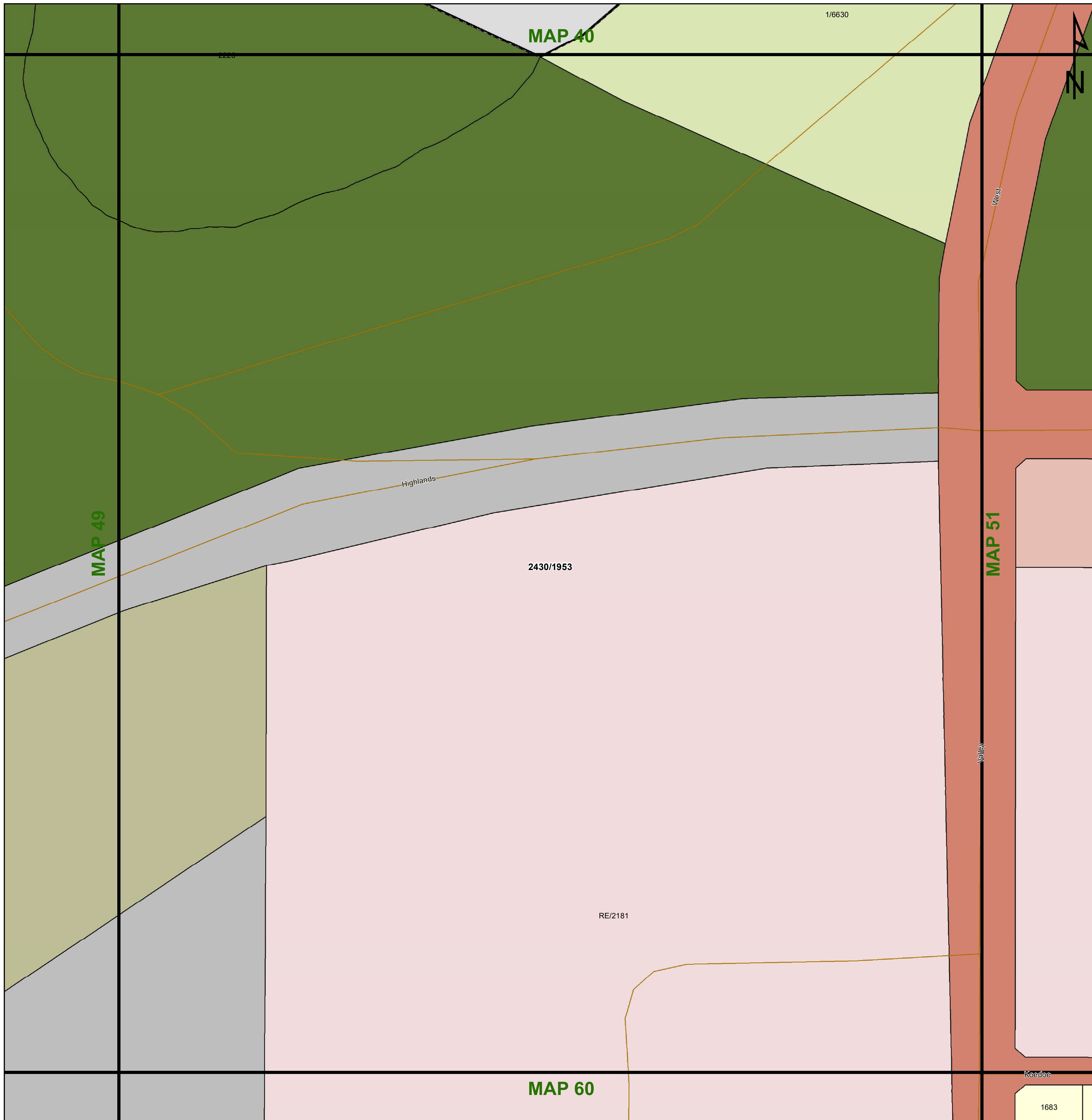
MATJHABENG
Local Municipality



MVD Kalahari

- Key:**
- Heritage Site
 - General Plans
 - Farm Portion
 - Formal Protected Areas
 - High Potential Agriculture Area
 - Environmental Parameters
 - Ecological Support Area One
 - Cities/Towns
 - Stand
 - Parent Farm
 - Nature Reserve
 - Cadastral
 - High Potential Agricultural Area
 - Protected Area
 - Ecological Support Area Two
 - Railway Lines
 - Holding
 - Dams
 - Other Natural Areas
 - Rivers
 - Eskom HV Lines
 - Secondary Road
 - Main Road
 - National Road
 - 20m Contours





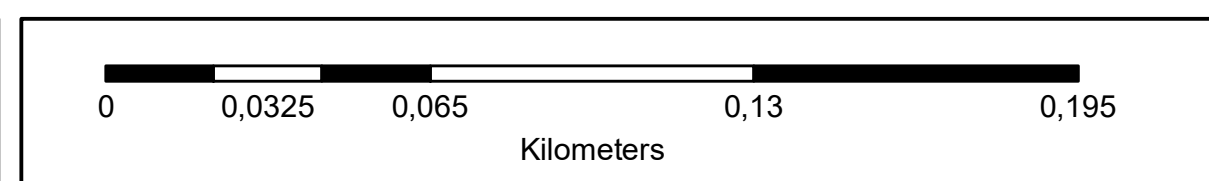
Legend

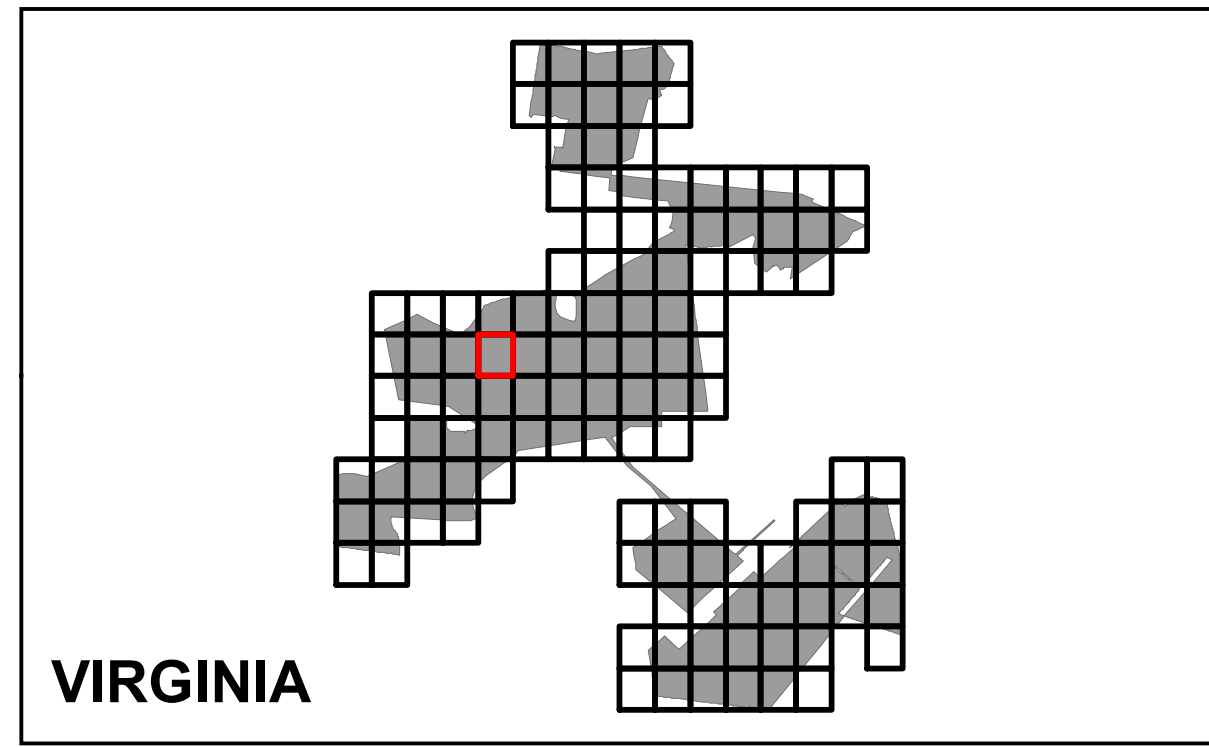
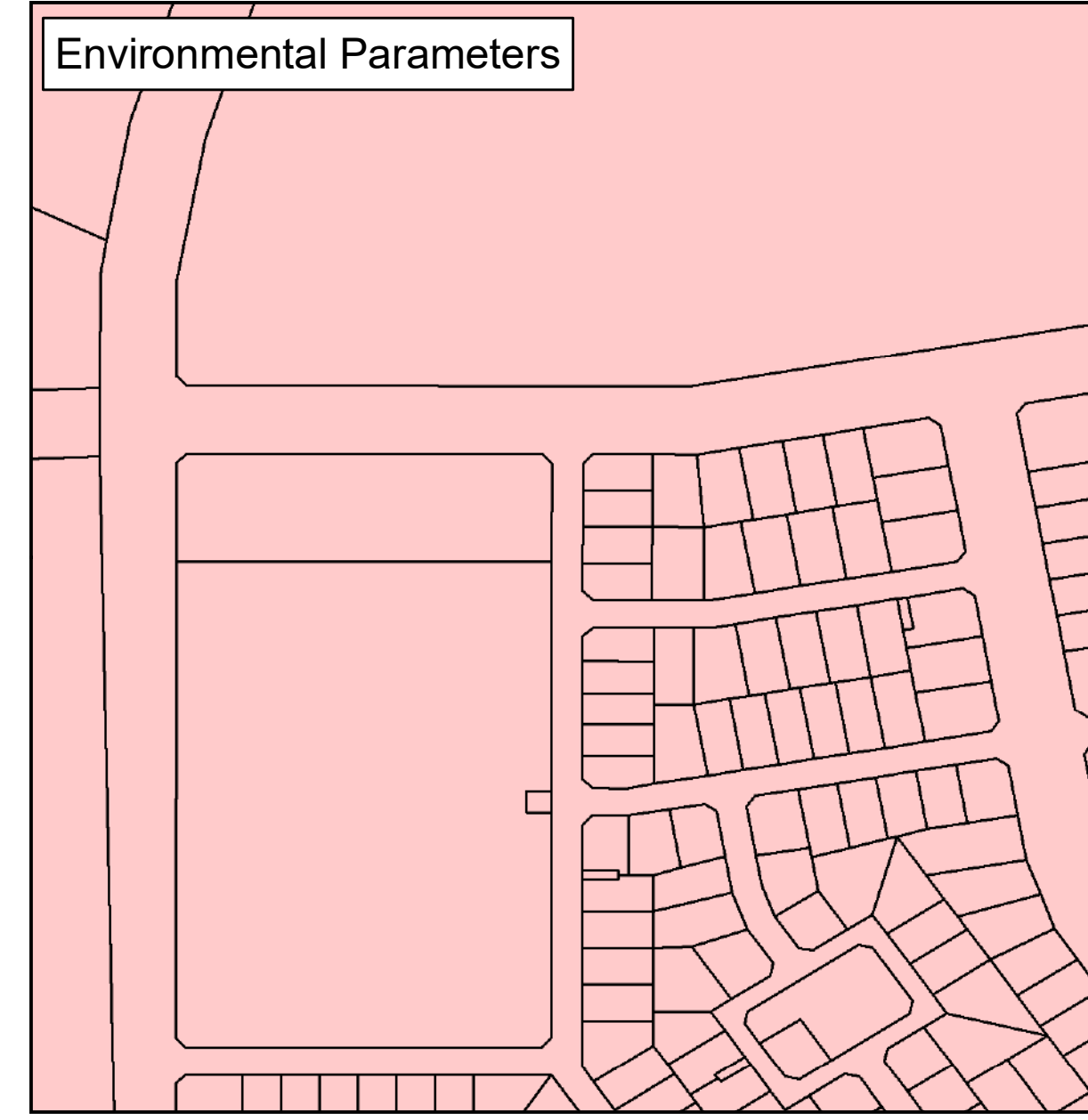
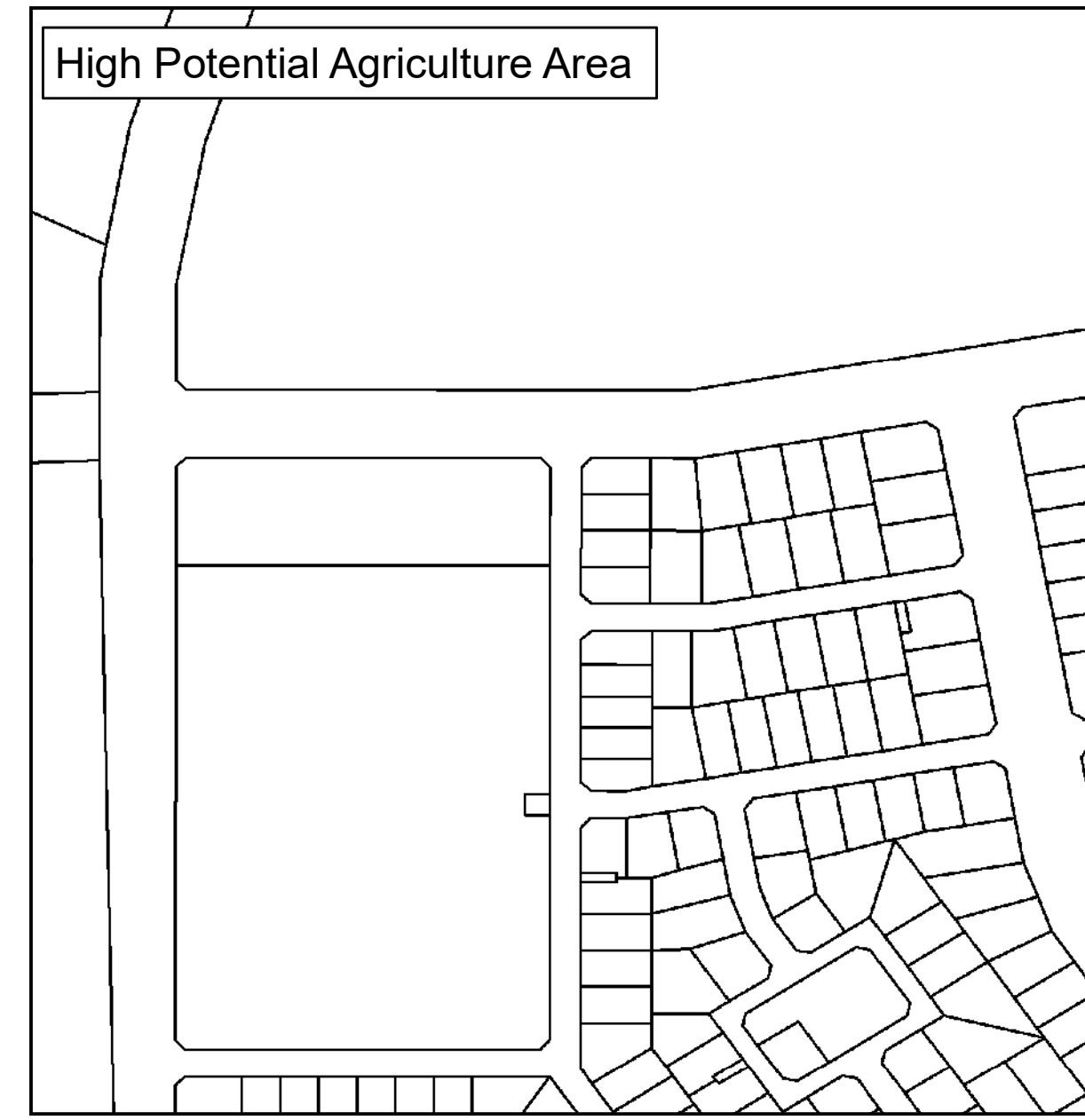
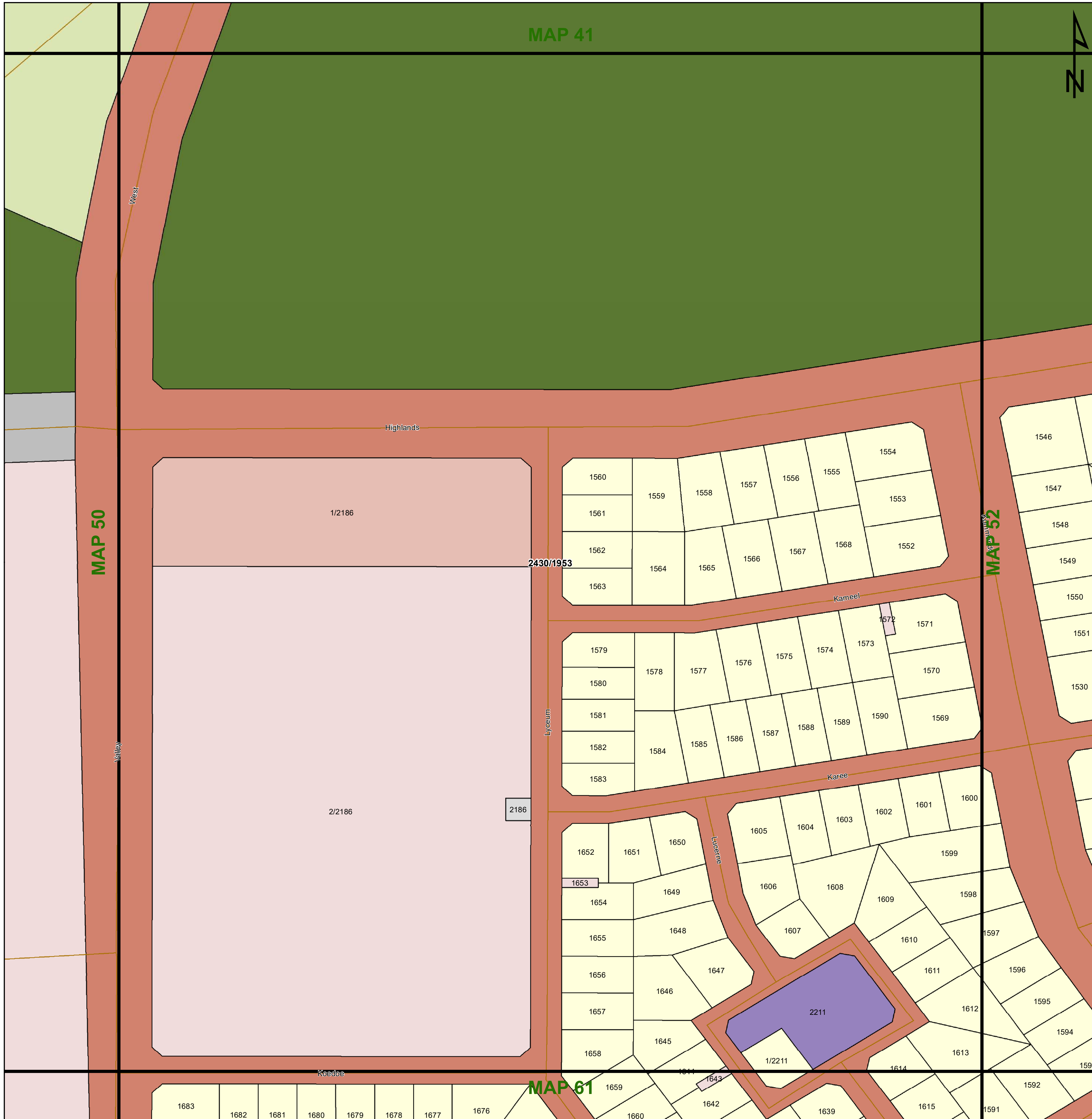
Land Use Zoning

- Conservation
- Open Space I
- Open Space II
- Agricultural
- Smallholding
- Residential I
- Residential II
- General Residential
- Leisure Residential
- Resort
- Tourism
- Education
- Religious Purposes
- Institution
- Cemetery Use
- Municipal Purposes
- Government Purposes
- Municipal Townlands
- Special Use
- Business I
- Business II
- General Industrial
- Noxious Industry
- Extractive Industry
- Surface Infrastructure
- Roads & Streets
- Transportation Services

Key:

Heritage Site	Railway Lines	Rivers	General Plans	Farm Portion	Formal Protected Areas	High Potential Agriculture Area	Environmental Parameters	Ecological Support Area One
Cities/Towns	Eskom HV Lines	Secondary Road	Stand	Parent Farm	Nature Reserve	High Potential Agricultural Area	Protected Area	Ecological Support Area Two
20m Contours	Main Road	National Road	Holding	Dams	Cadastral	Critical Biodiversity Area One	Critical Biodiversity Area Two	Other Natural Areas





Legend

Land Use Zoning

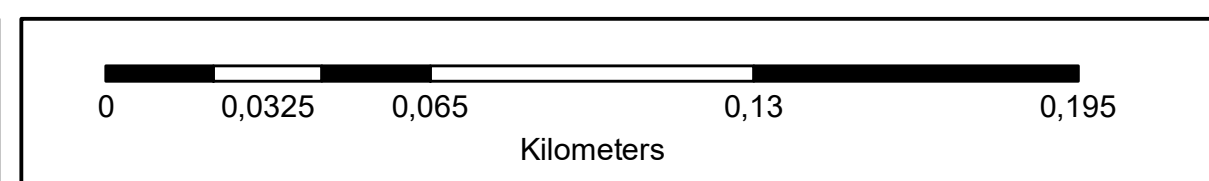
- Conservation
- Open Space I
- Open Space II
- Agricultural
- Smallholding
- Residential I
- Residential II
- General Residential
- Leisure Residential
- Resort
- Tourism
- Education
- Religious Purposes
- Institution
- Cemetery Use
- Municipal Purposes
- Government Purposes
- Municipal Townlands
- Special Use
- Business I
- Business II
- General Industrial
- Noxious Industry
- Extractive Industry
- Surface Infrastructure
- Roads & Streets
- Transportation Services

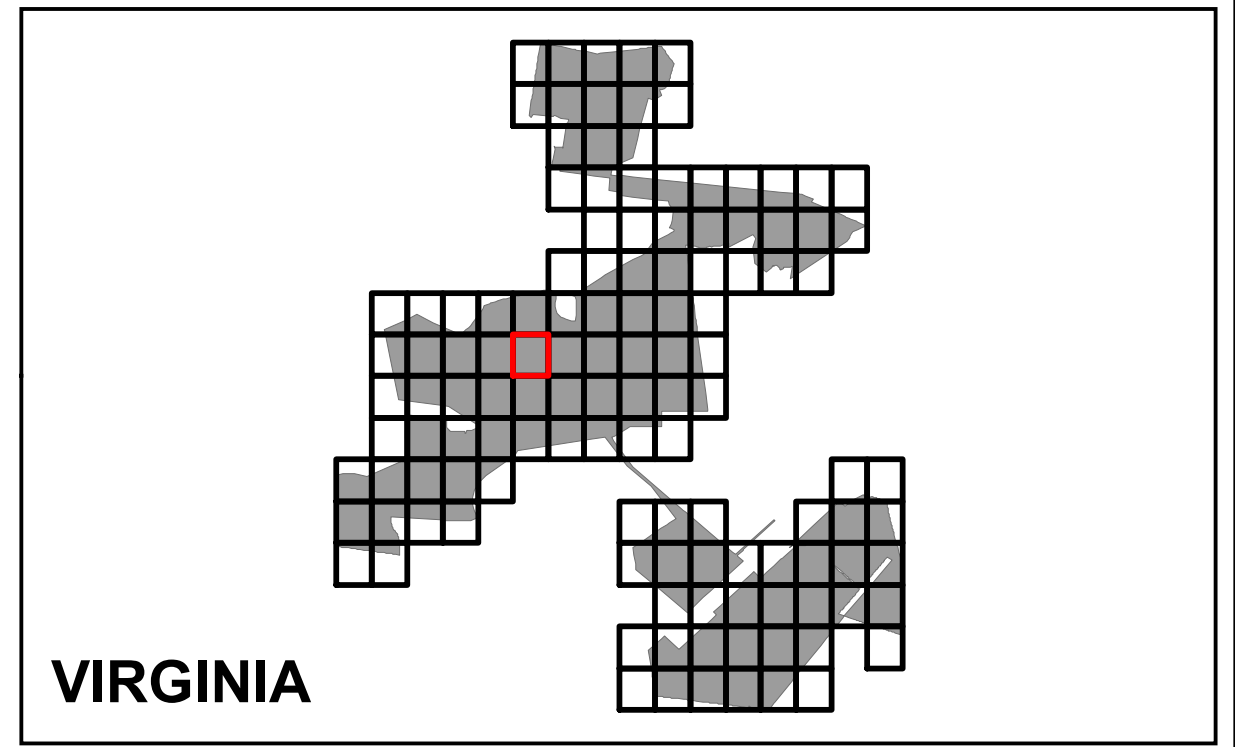
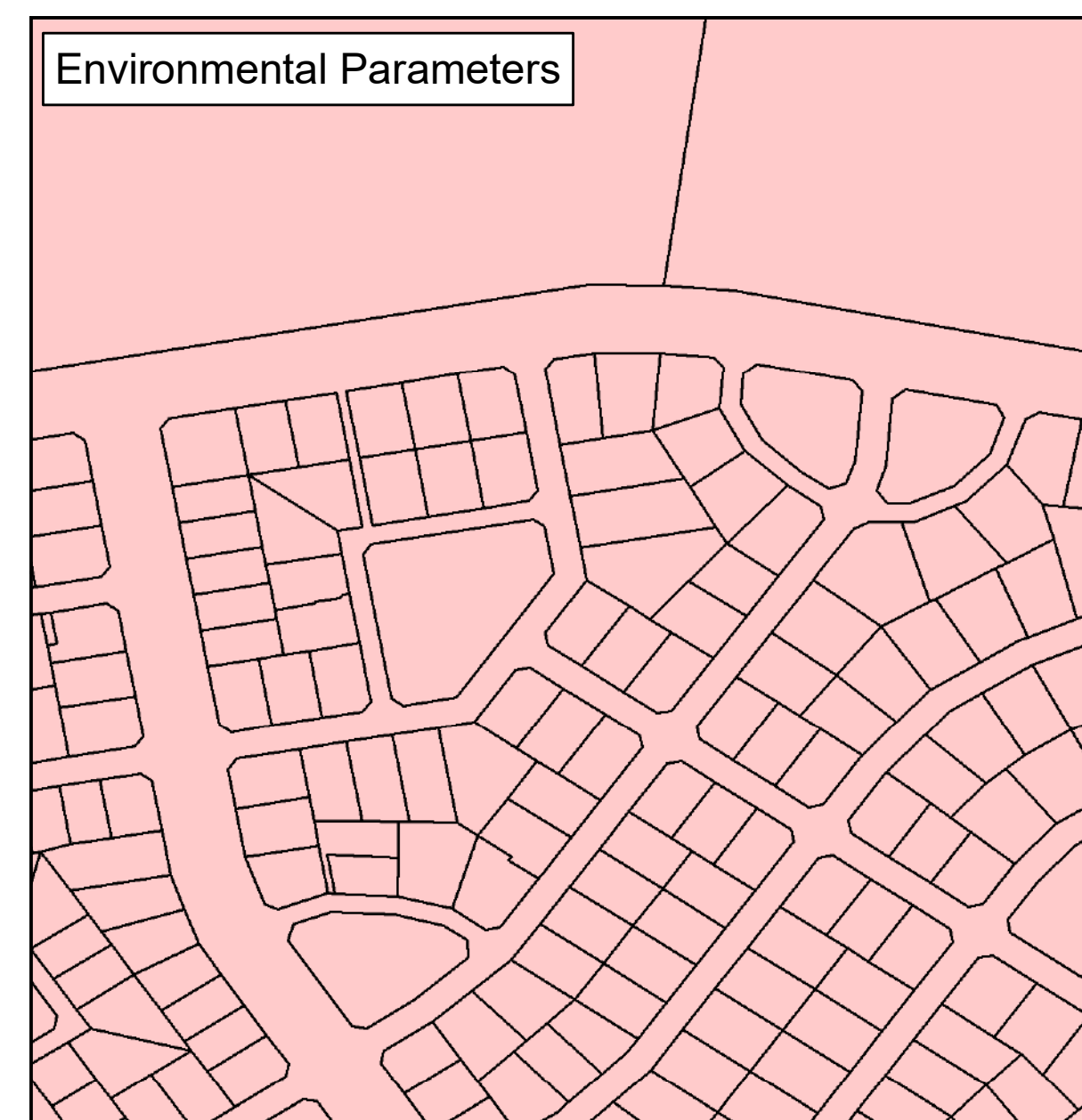
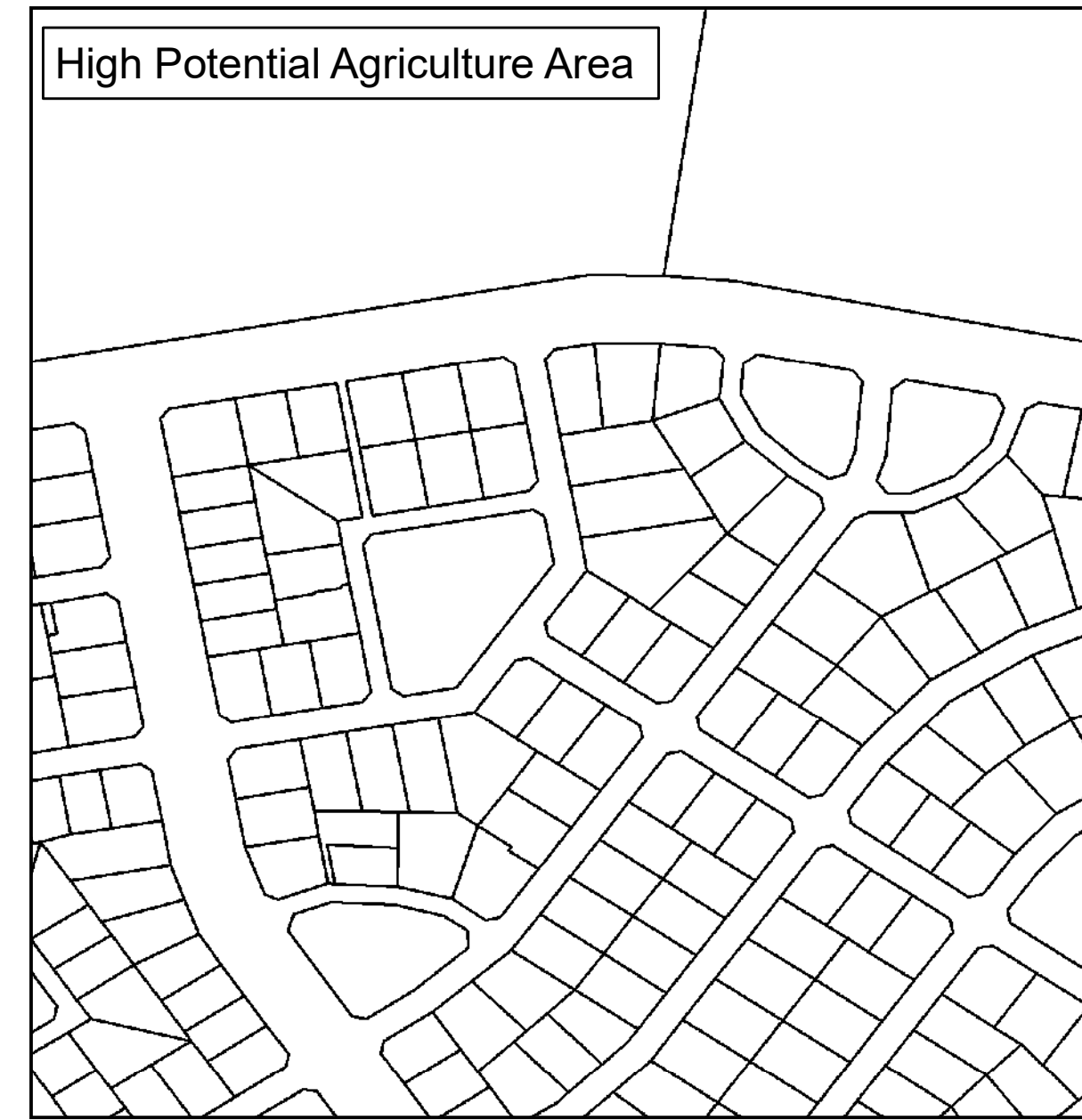
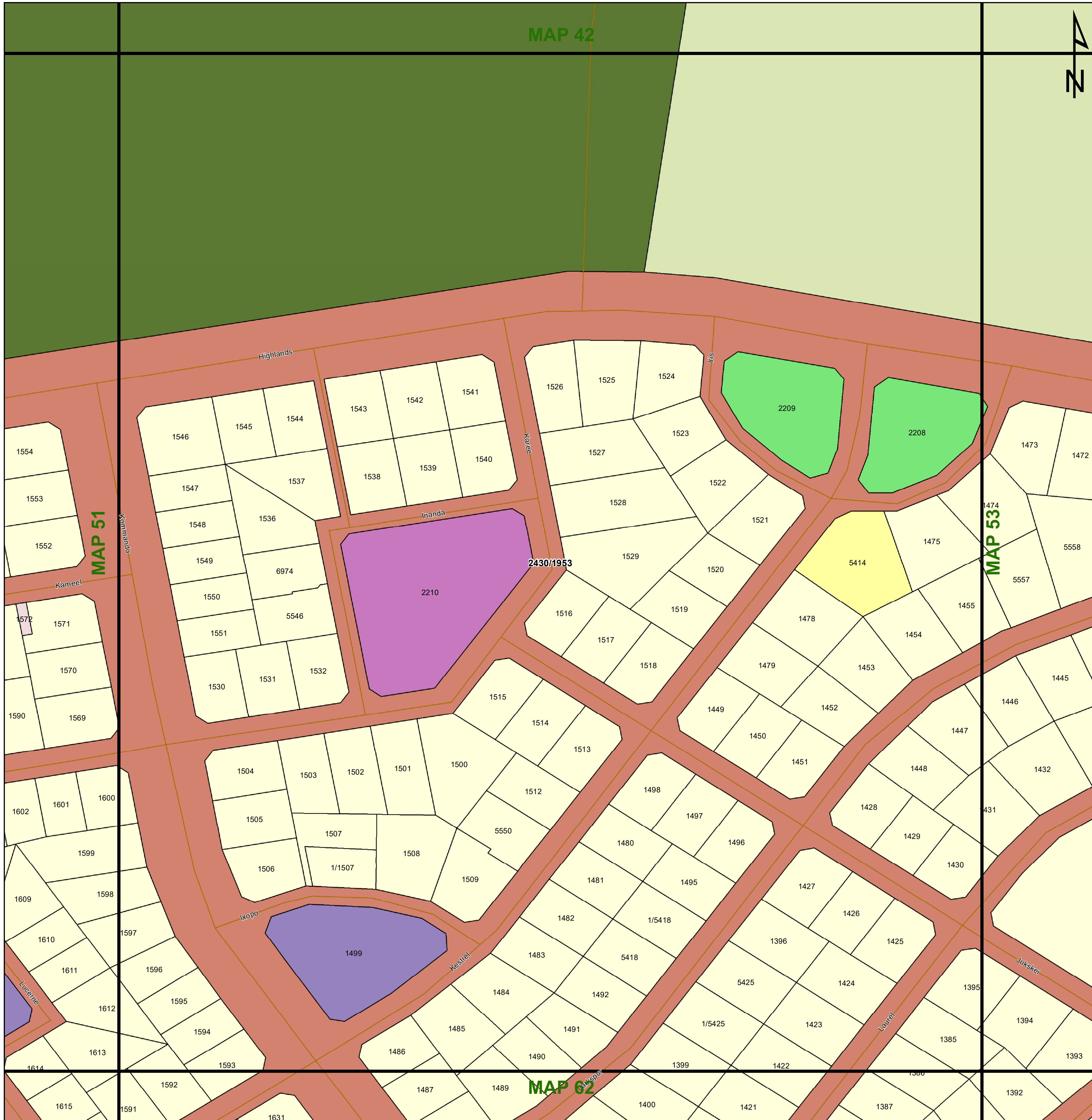
Key:

- Heritage Site
- Railway Lines
- Rivers
- General Plans
- Farm Portion
- Formal Protected Areas
- High Potential Agriculture Area
- Ecological Support Area One
- Ecological Support Area Two
- Other Natural Areas
- Cities/Towns
- Eskom HV Lines
- Secondary Road
- Stand
- Parent Farm
- Nature Reserve
- Cadastral
- High Potential Agricultural Area
- Protected Area
- Critical Biodiversity Area One
- Critical Biodiversity Area Two
- 20m Contours
- Main Road
- Holding
- Dams
- National Road

agriculture, land reform & rural development
Department: Agriculture, Land Reform and Rural Development
REPUBLIC OF SOUTH AFRICA

MATJHABENG Local Municipality
MVD Kalahari





Legend

Land Use Zoning

- Conservation
- Open Space I
- Open Space II
- Agricultural
- Smallholding
- Residential I
- Residential II
- General Residential
- Leisure Residential
- Resort
- Tourism
- Education
- Religious Purposes
- Institution
- Cemetery Use
- Municipal Purposes
- Government Purposes
- Municipal Townlands
- Special Use
- Business I
- Business II
- General Industrial
- Noxious Industry
- Extractive Industry
- Surface Infrastructure
- Roads & Streets
- Transportation Services

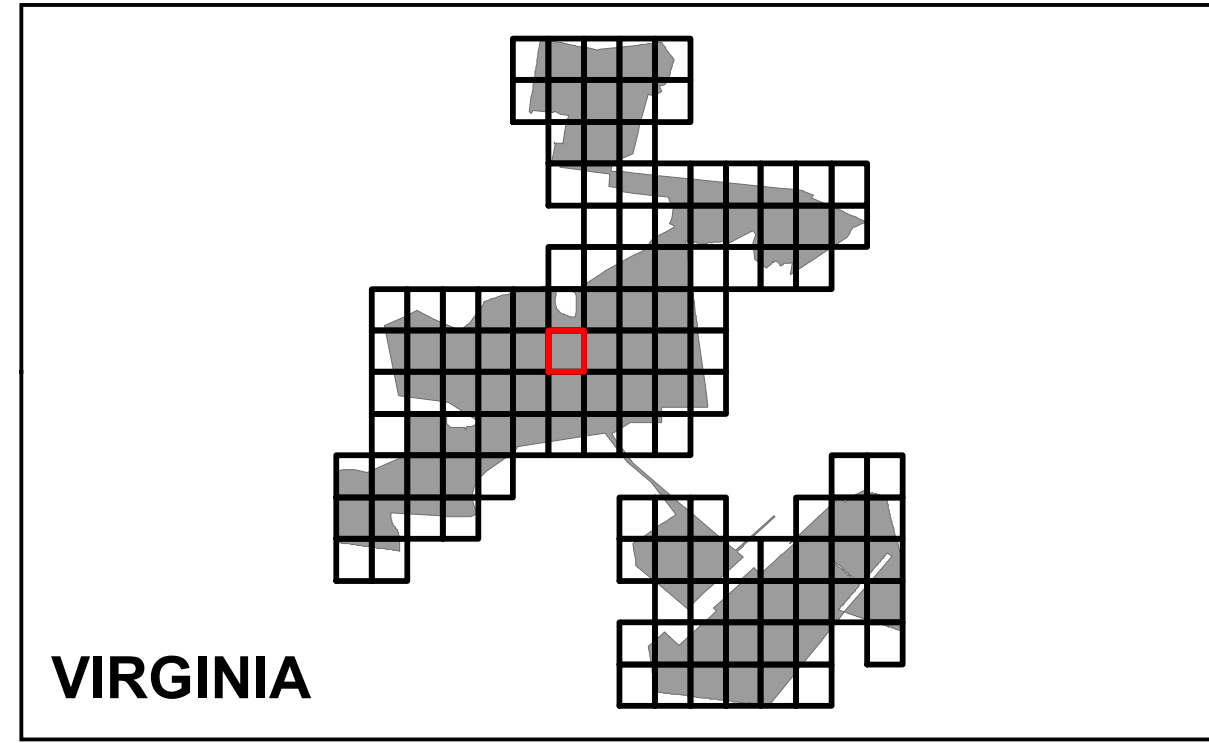
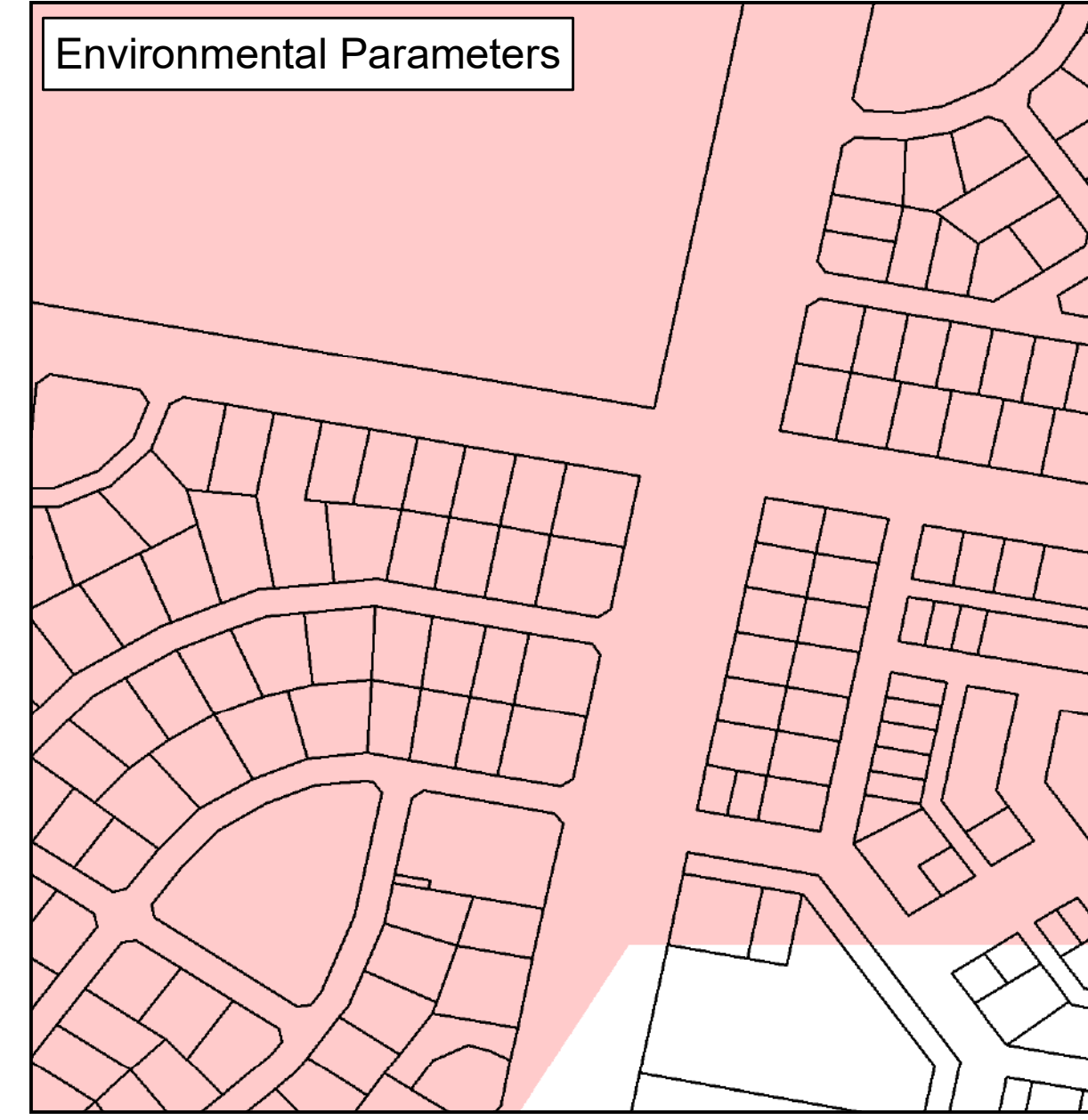
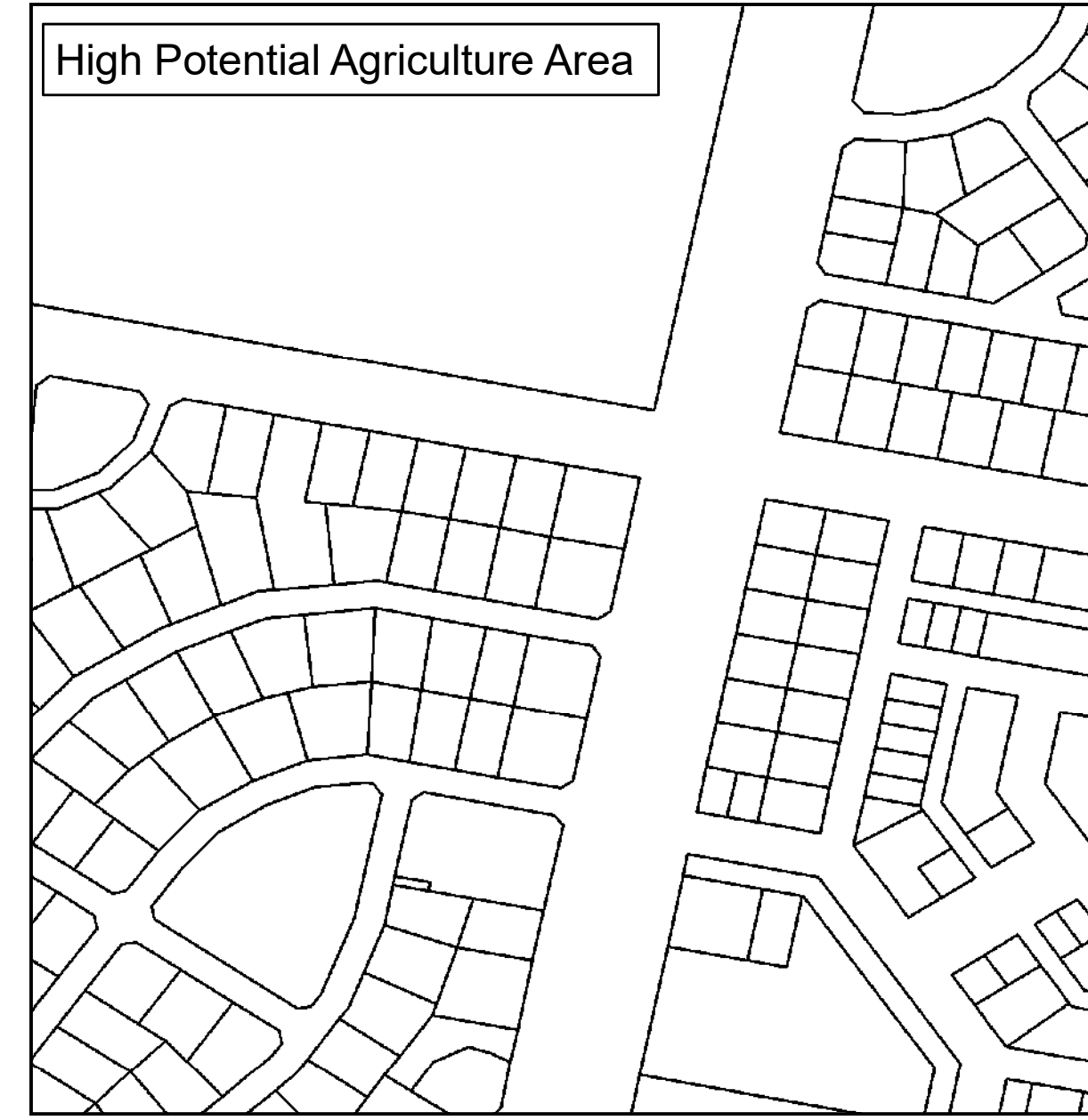
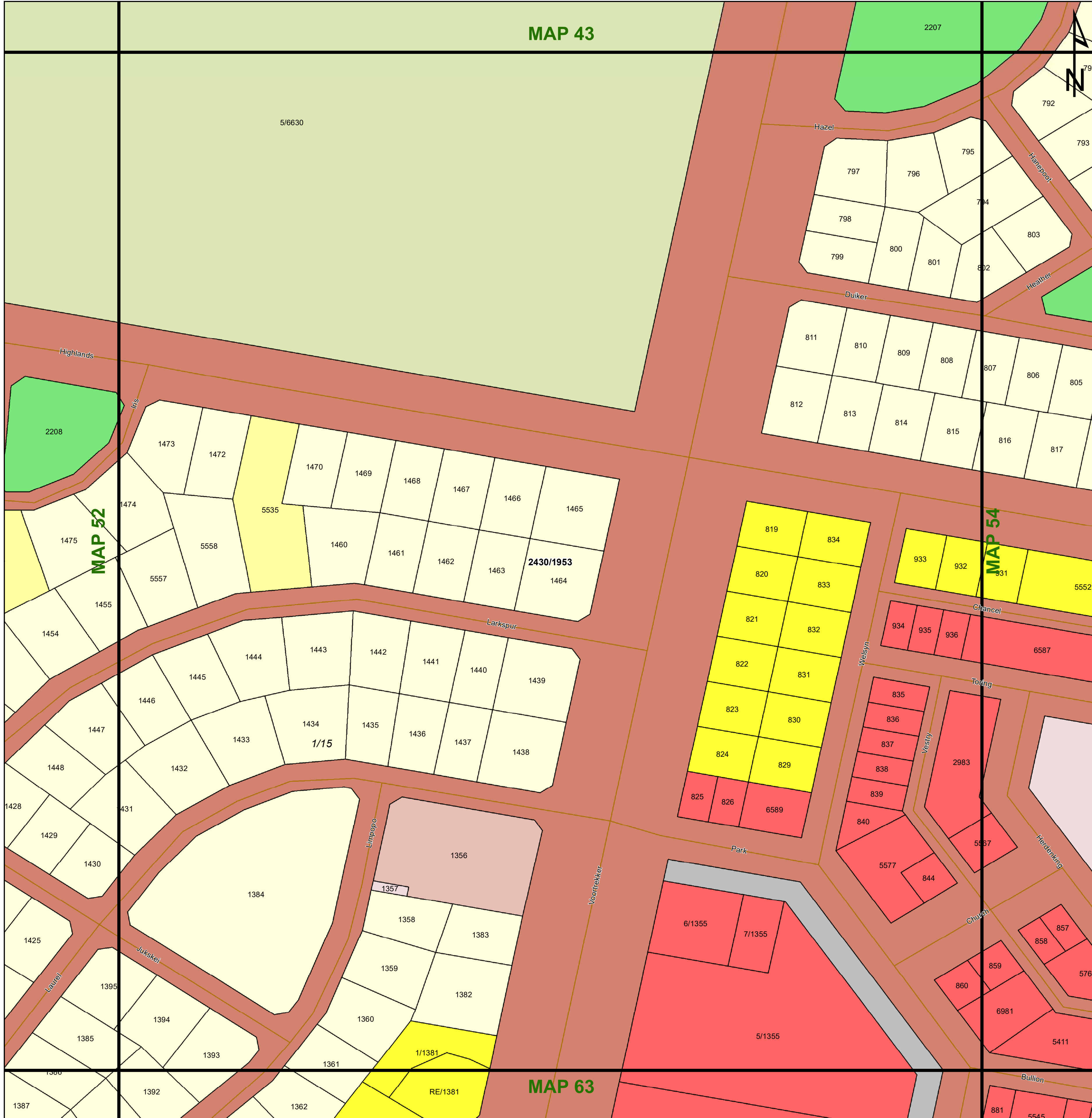
agriculture, land reform & rural development
 Department: Agriculture, Land Reform and Rural Development
 REPUBLIC OF SOUTH AFRICA

MATJHABENG Local Municipality logo and MVD Kalahari logo.

Key:

- Heritage Site
- Cities/Towns
- Railway Lines
- Eskom HV Lines
- Rivers
- Secondary Road
- Main Road
- National Road
- General Plans
- Stand
- Holding
- Farm Portion
- Parent Farm
- Dams
- Formal Protected Areas
- Nature Reserve
- High Potential Agriculture Area
- Cadastral
- High Potential Agricultural Area
- Environmental Parameters
- Protected Area
- Critical Biodiversity Area One
- Critical Biodiversity Area Two
- Ecological Support Area One
- Ecological Support Area Two
- Other Natural Areas

0 0,0325 0,065 0,13 0,195 Kilometers



Legend

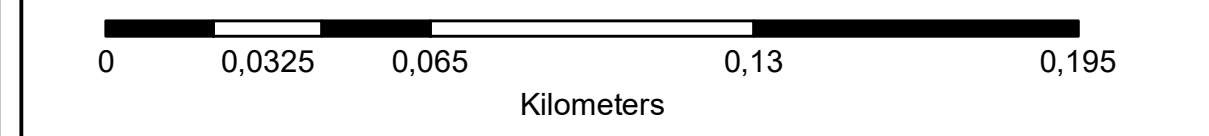
Land Use Zoning

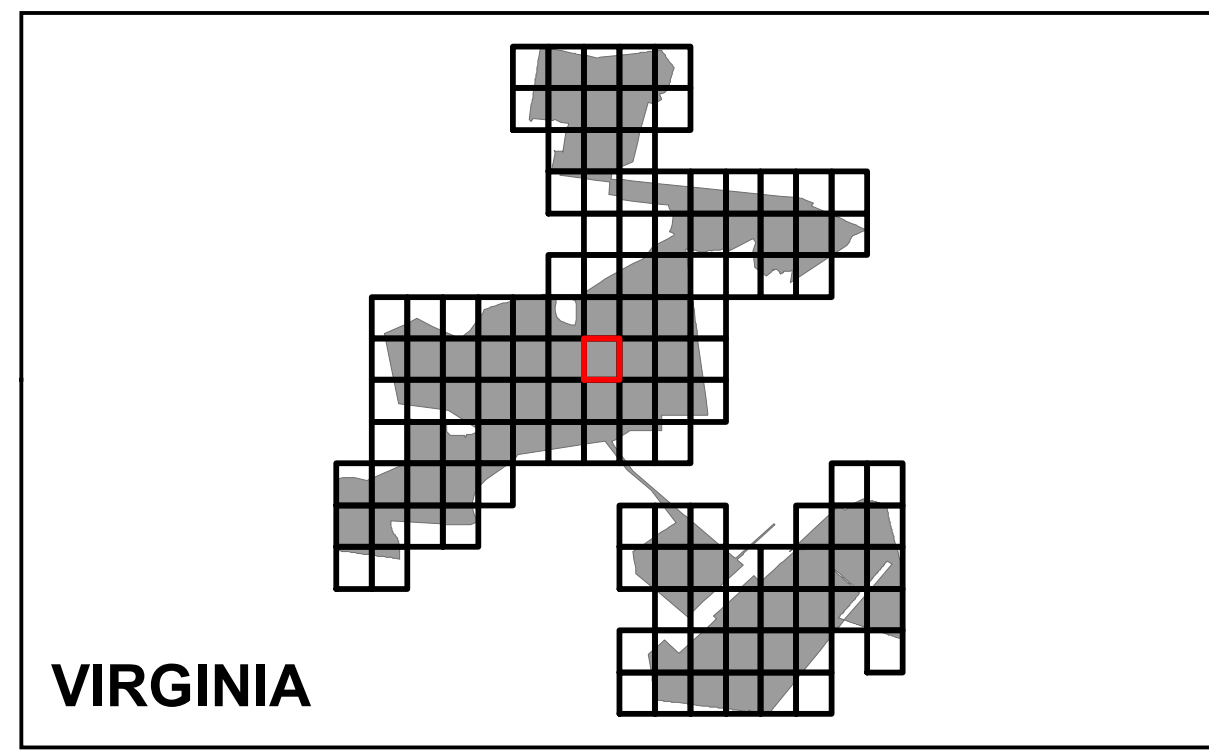
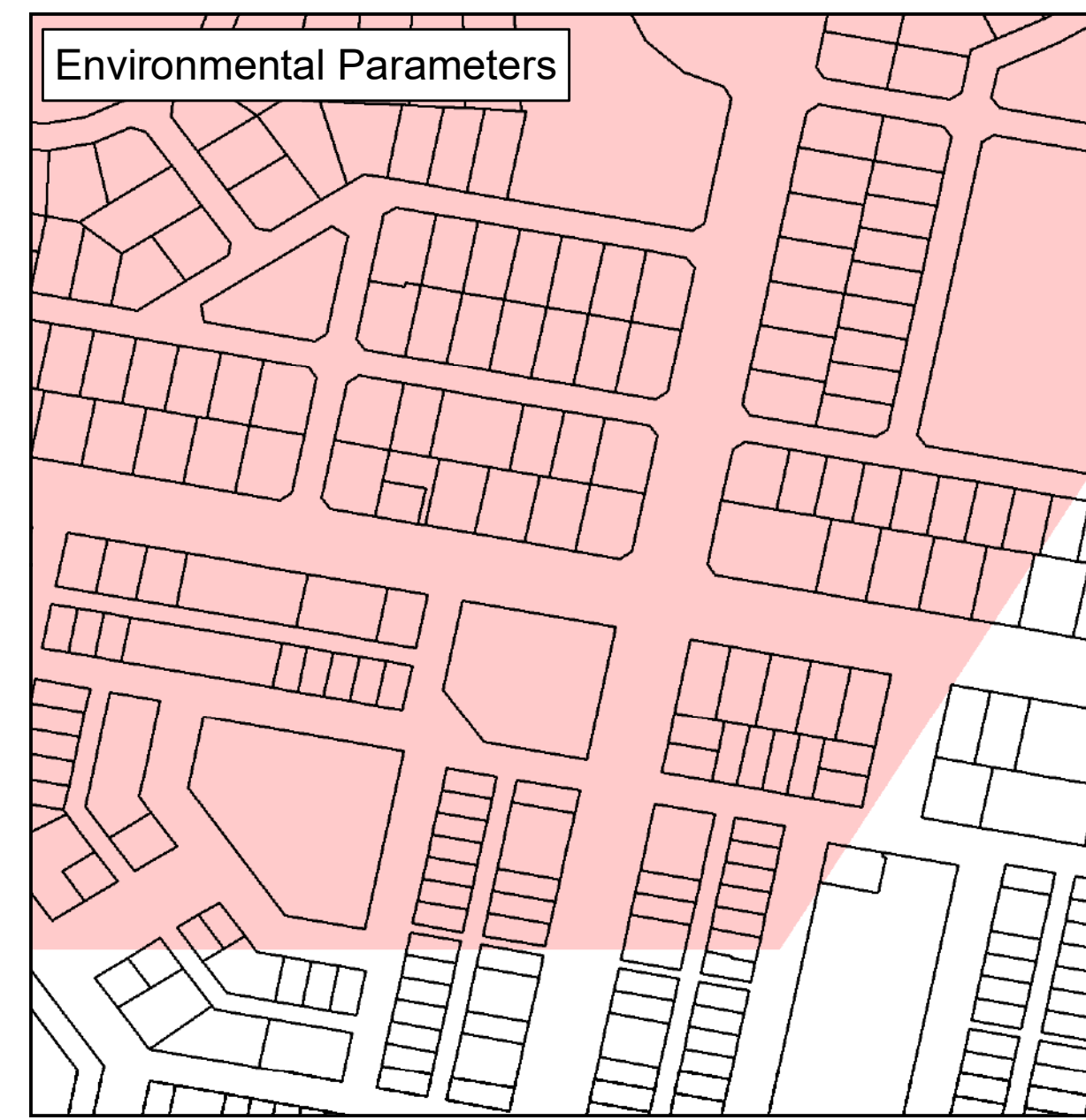
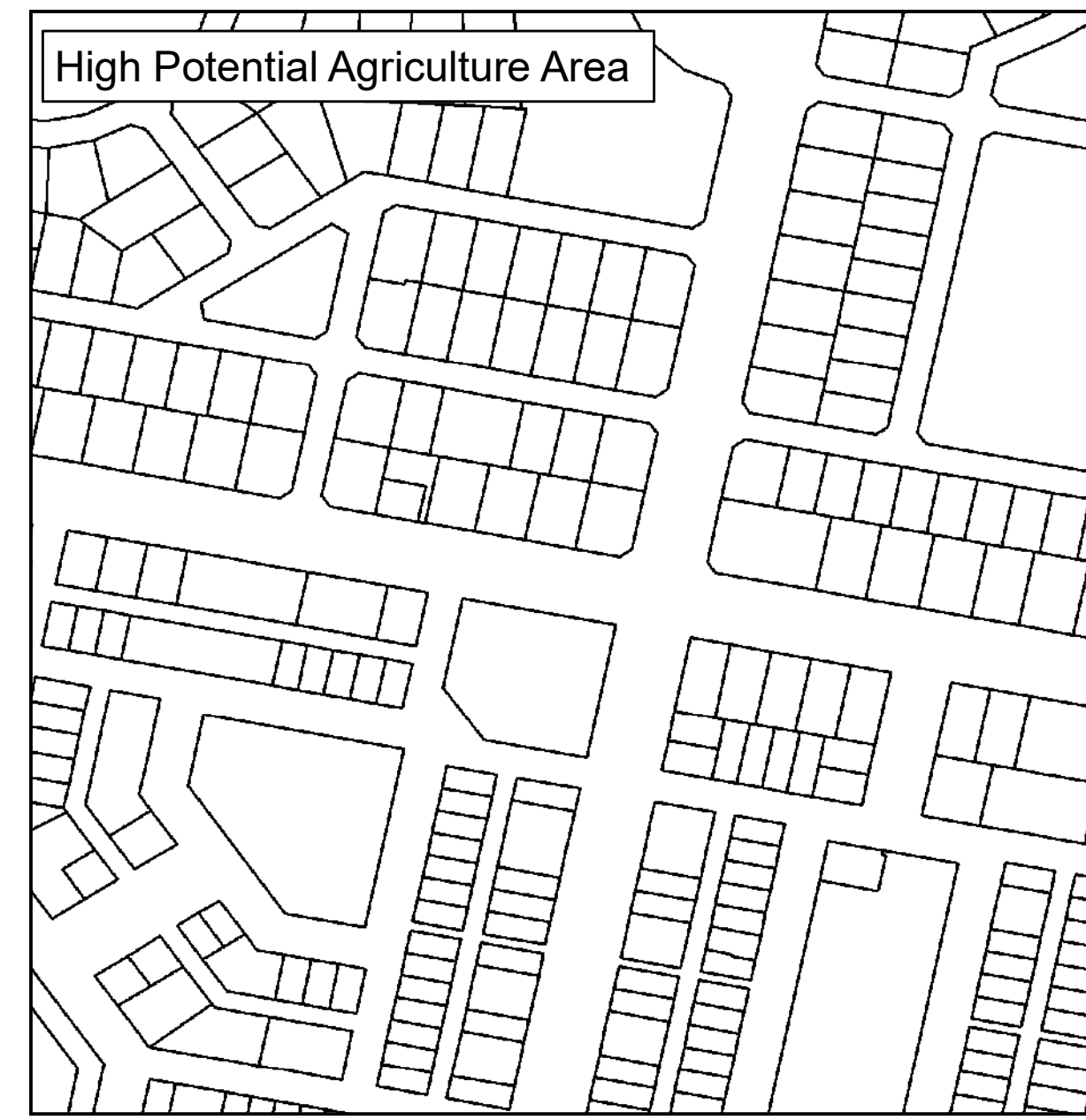
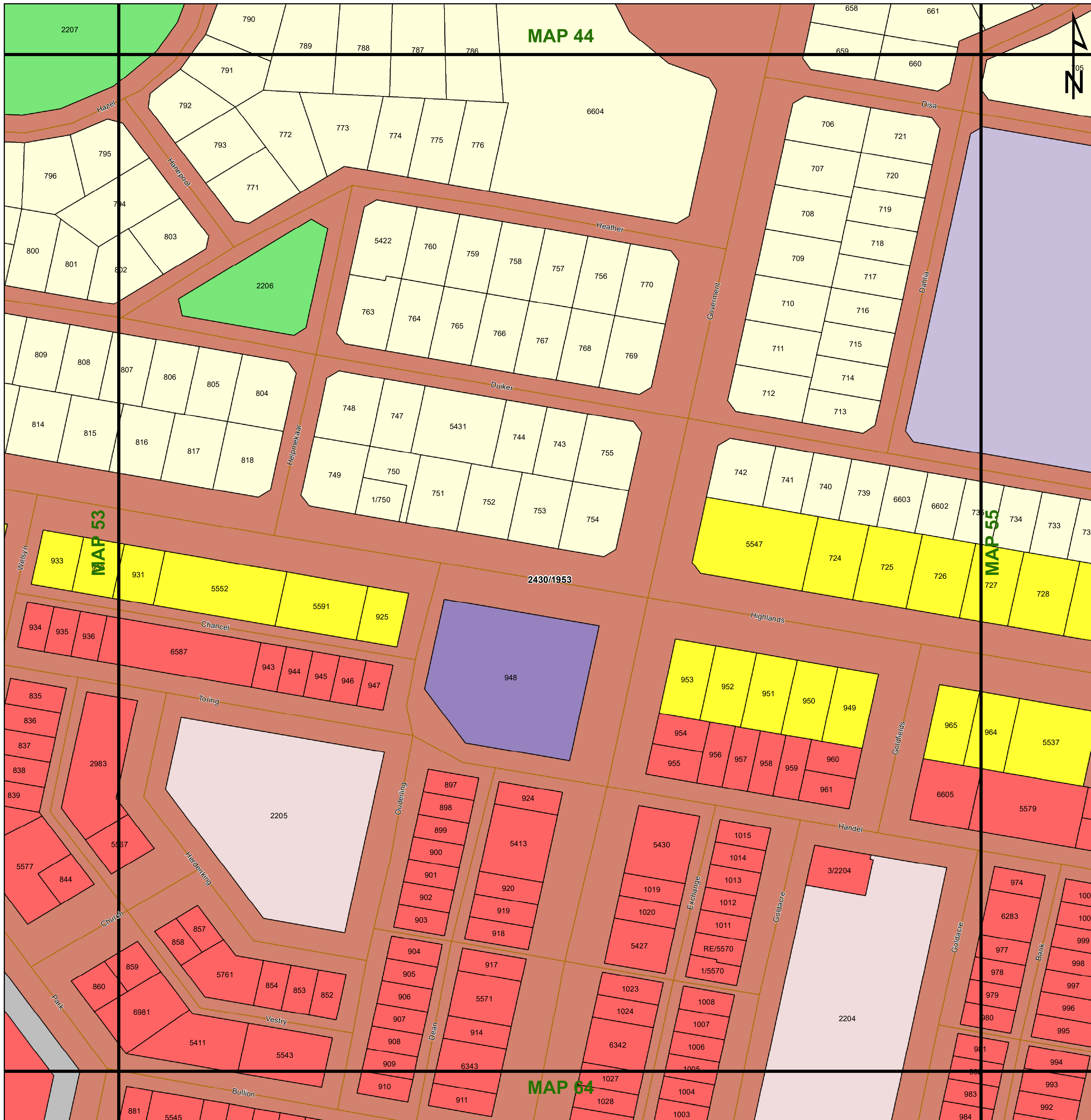
- Conservation
- Open Space I
- Open Space II
- Agricultural
- Smallholding
- Residential I
- Residential II
- General Residential
- Leisure Residential
- Resort
- Tourism
- Education
- Religious Purposes
- Institution
- Cemetery Use
- Municipal Purposes
- Government Purposes
- Municipal Townlands
- Special Use
- Business I
- Business II
- General Industrial
- Noxious Industry
- Extractive Industry
- Surface Infrastructure
- Roads & Streets
- Transportation Services



Key:

Heritage Site	Railway Lines	Rivers	General Plans	Farm Portion	Formal Protected Areas	High Potential Agriculture Area	Environmental Parameters	Ecological Support Area One
Cities/Towns	Eskom HV Lines	Secondary Road	Stand	Parent Farm	Nature Reserve	High Potential Agricultural Area	Protected Area	Ecological Support Area Two
National Road	Main Road	Dams	Holding	Dams	Critical Biodiversity Area One	Critical Biodiversity Area Two	Other Natural Areas	





Legend

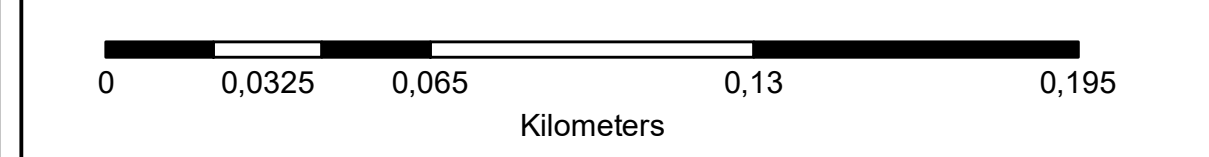
Land Use Zoning

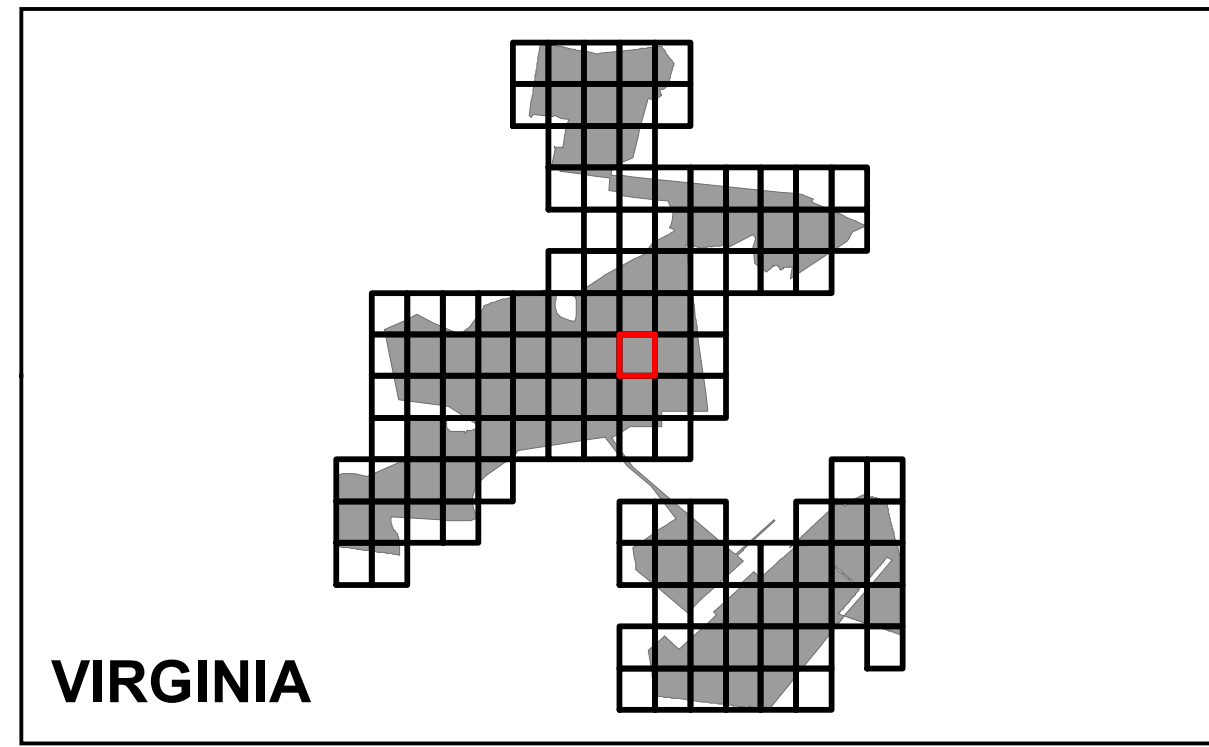
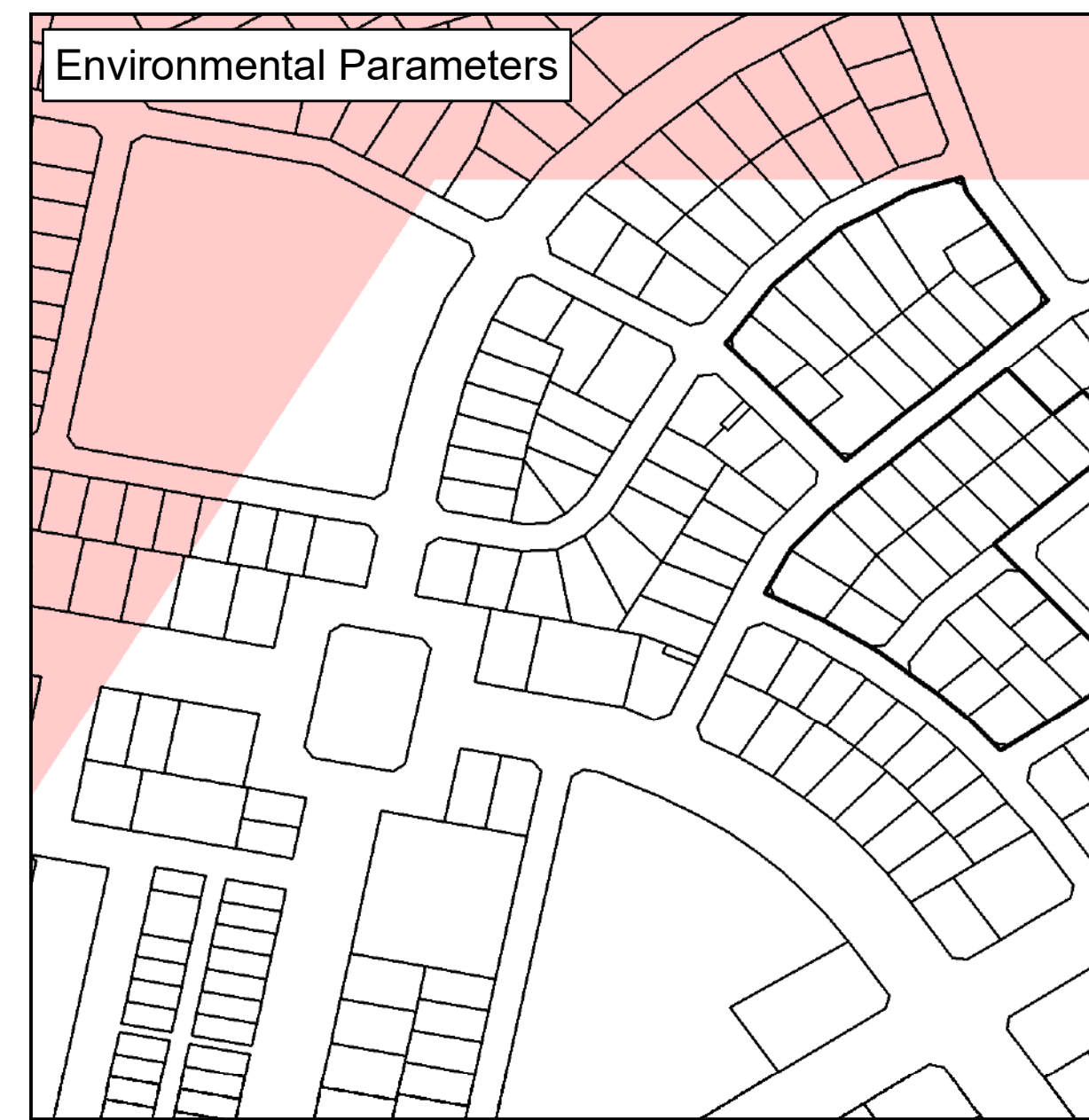
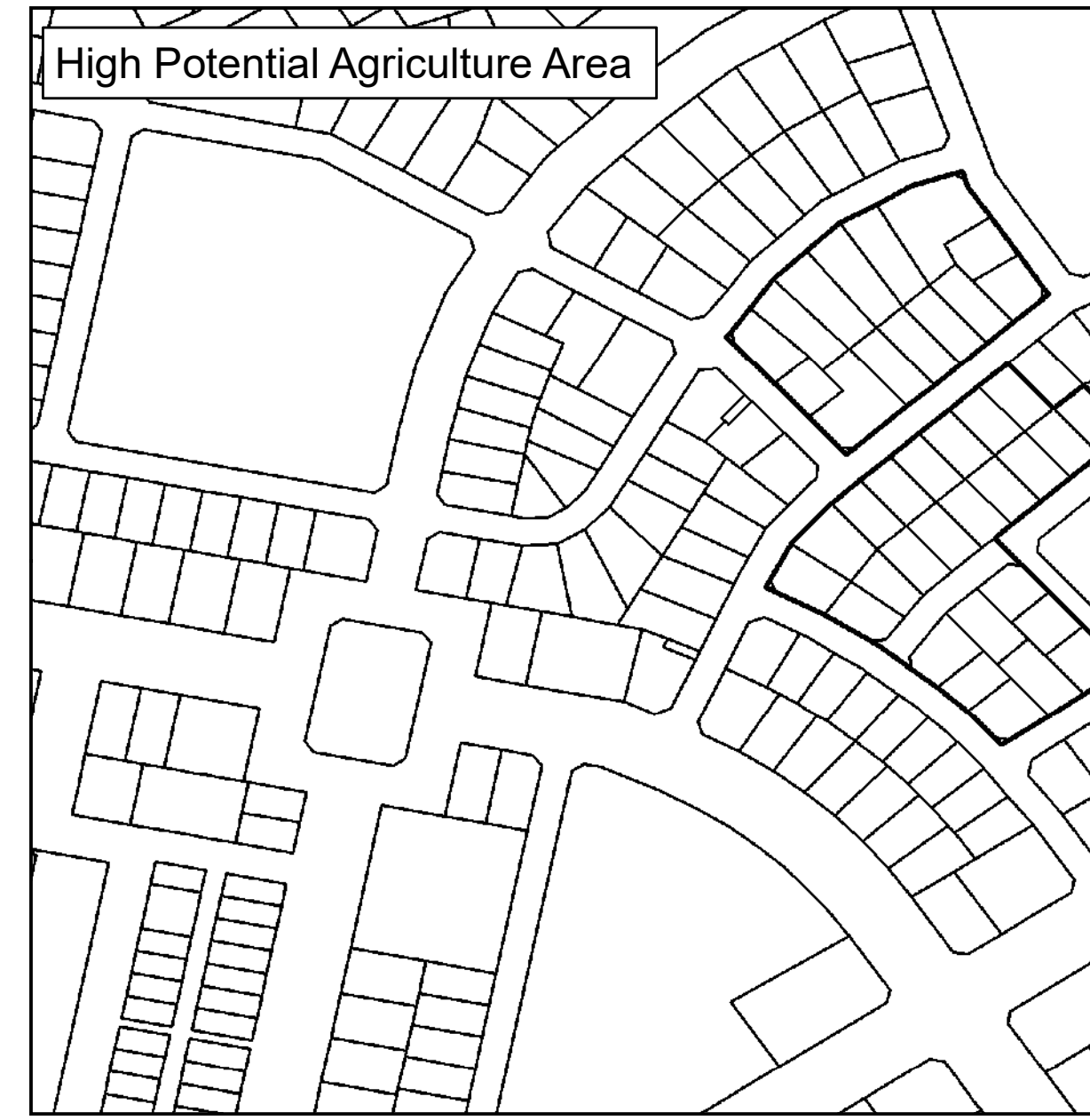
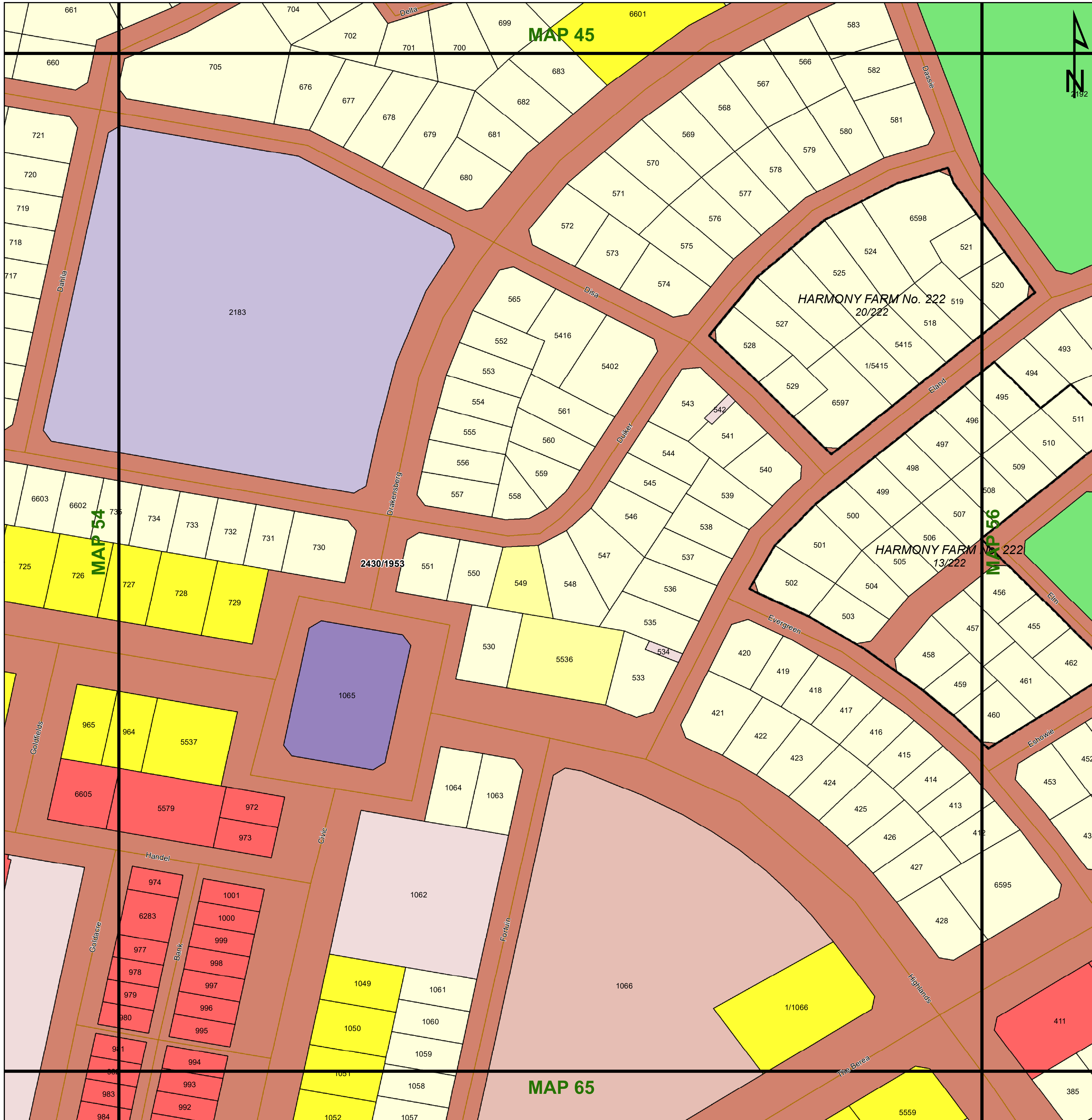
- Conservation
- Open Space I
- Open Space II
- Agricultural
- Smallholding
- Residential I
- Residential II
- General Residential
- Leisure Residential
- Resort
- Tourism
- Education
- Religious Purposes
- Institution
- Cemetery Use
- Municipal Purposes
- Government Purposes
- Municipal Townlands
- Special Use
- Business I
- Business II
- General Industrial
- Noxious Industry
- Extractive Industry
- Surface Infrastructure
- Roads & Streets
- Transportation Services



Key:

Heritage Site	Railway Lines	Rivers	General Plans	Farm Portion	Formal Protected Areas	High Potential Agriculture Area	Environmental Parameters	Ecological Support Area One
Cities/Towns	Eskom HV Lines	Secondary Road	Stand	Parent Farm	Nature Reserve	Cadastral	Protected Area	Ecological Support Area Two
20m Contours	Main Road	National Road	Holding	Dams	Critical Biodiversity Area One	High Potential Agricultural Area	Critical Biodiversity Area Two	Other Natural Areas





Legend

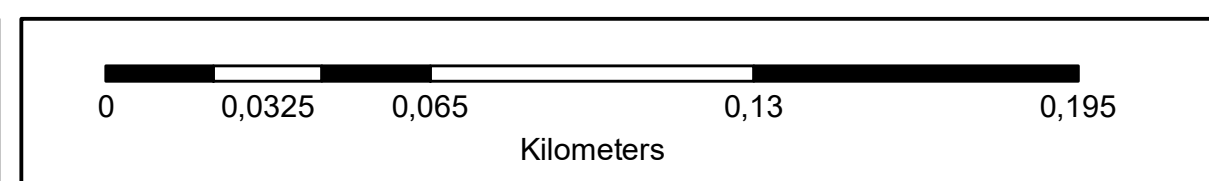
Land Use Zoning

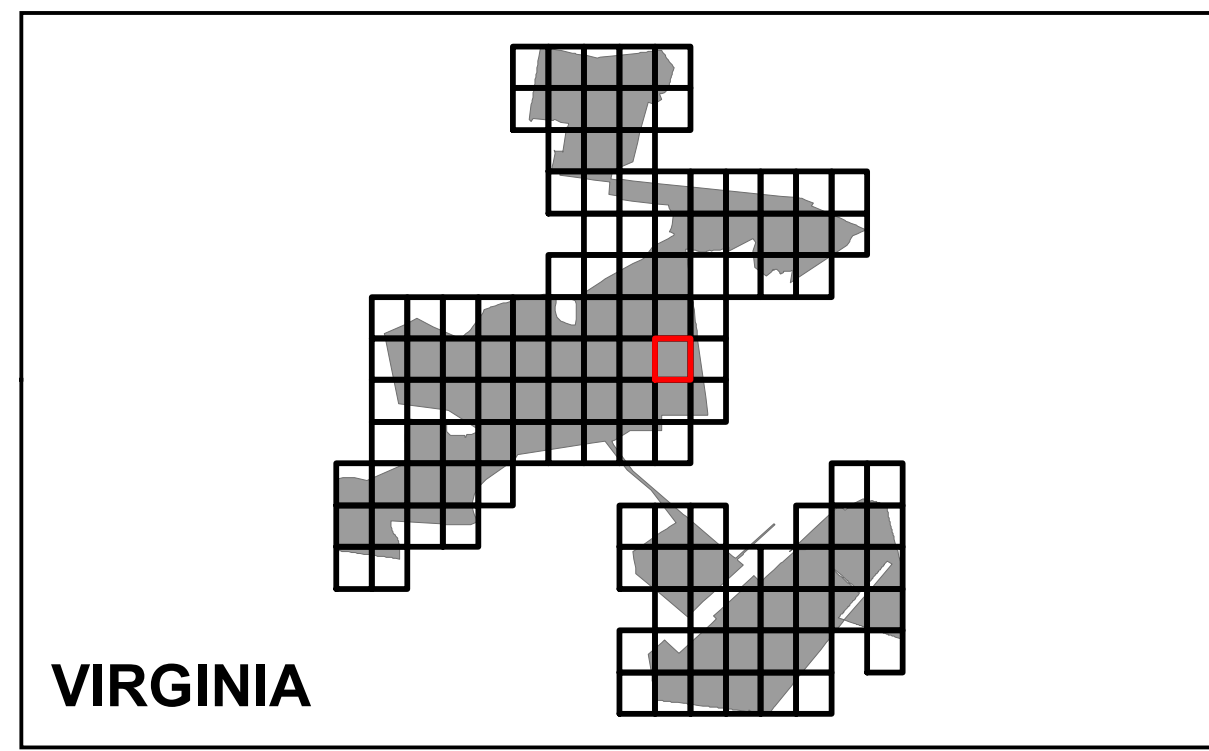

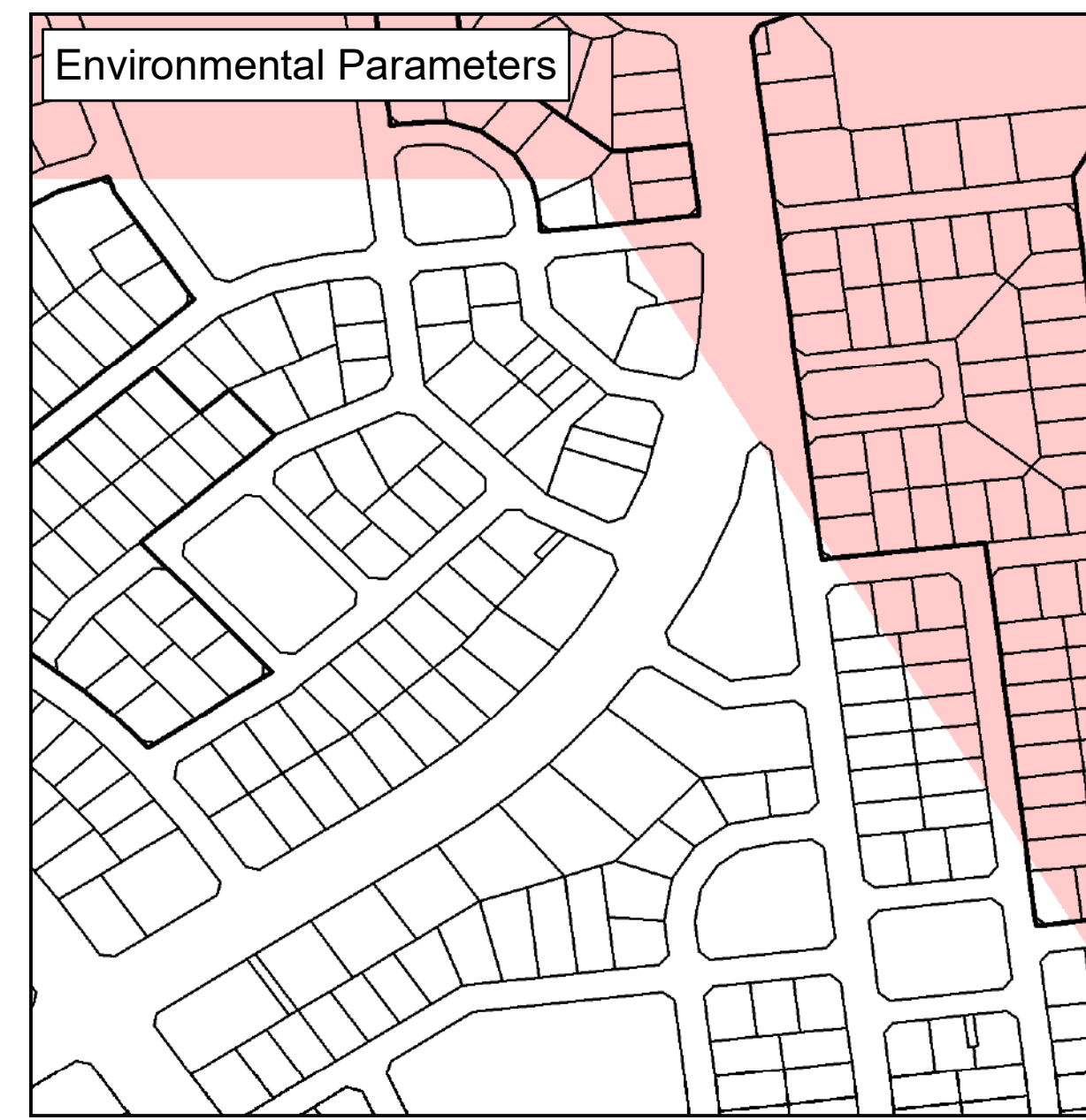
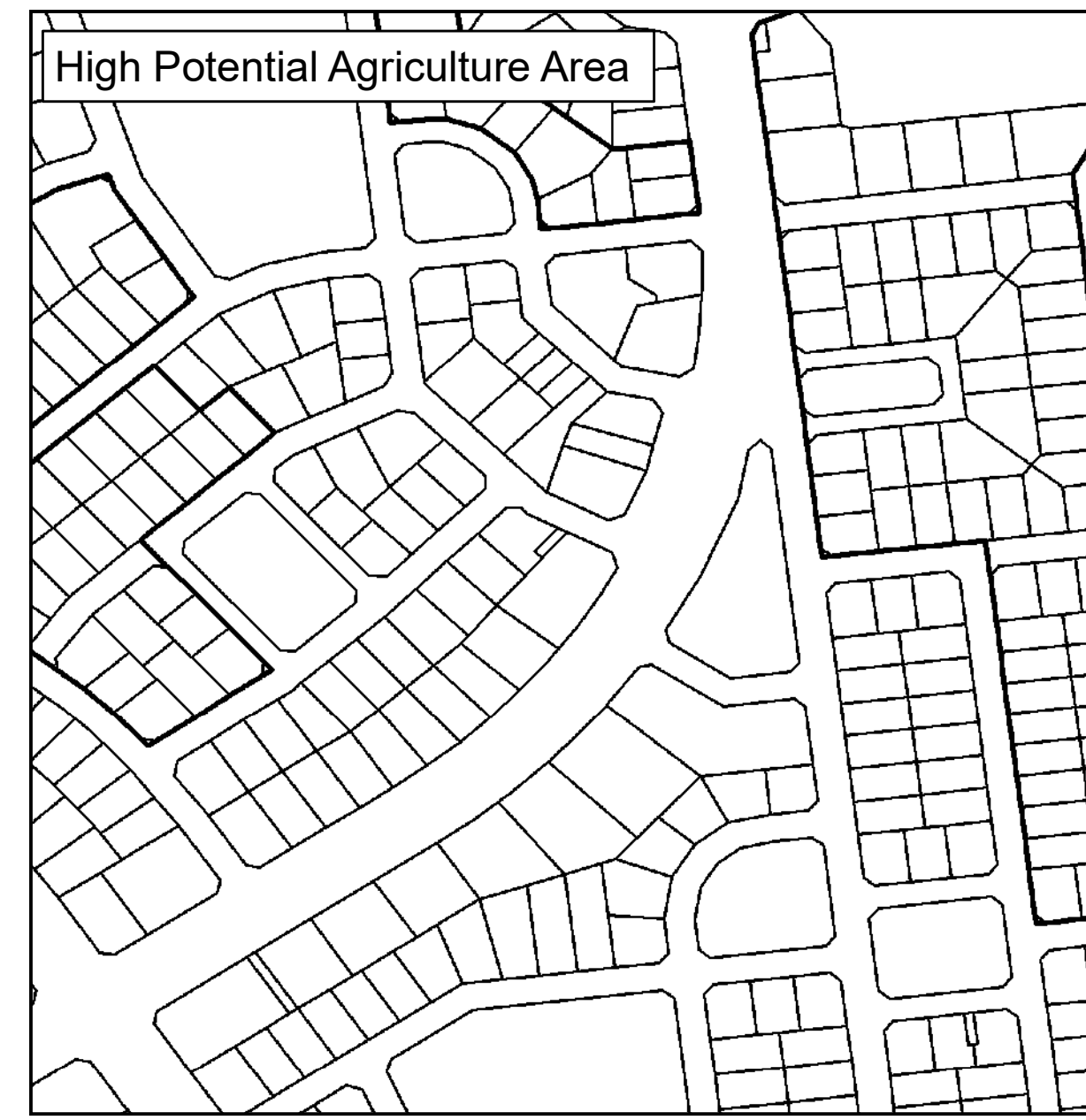
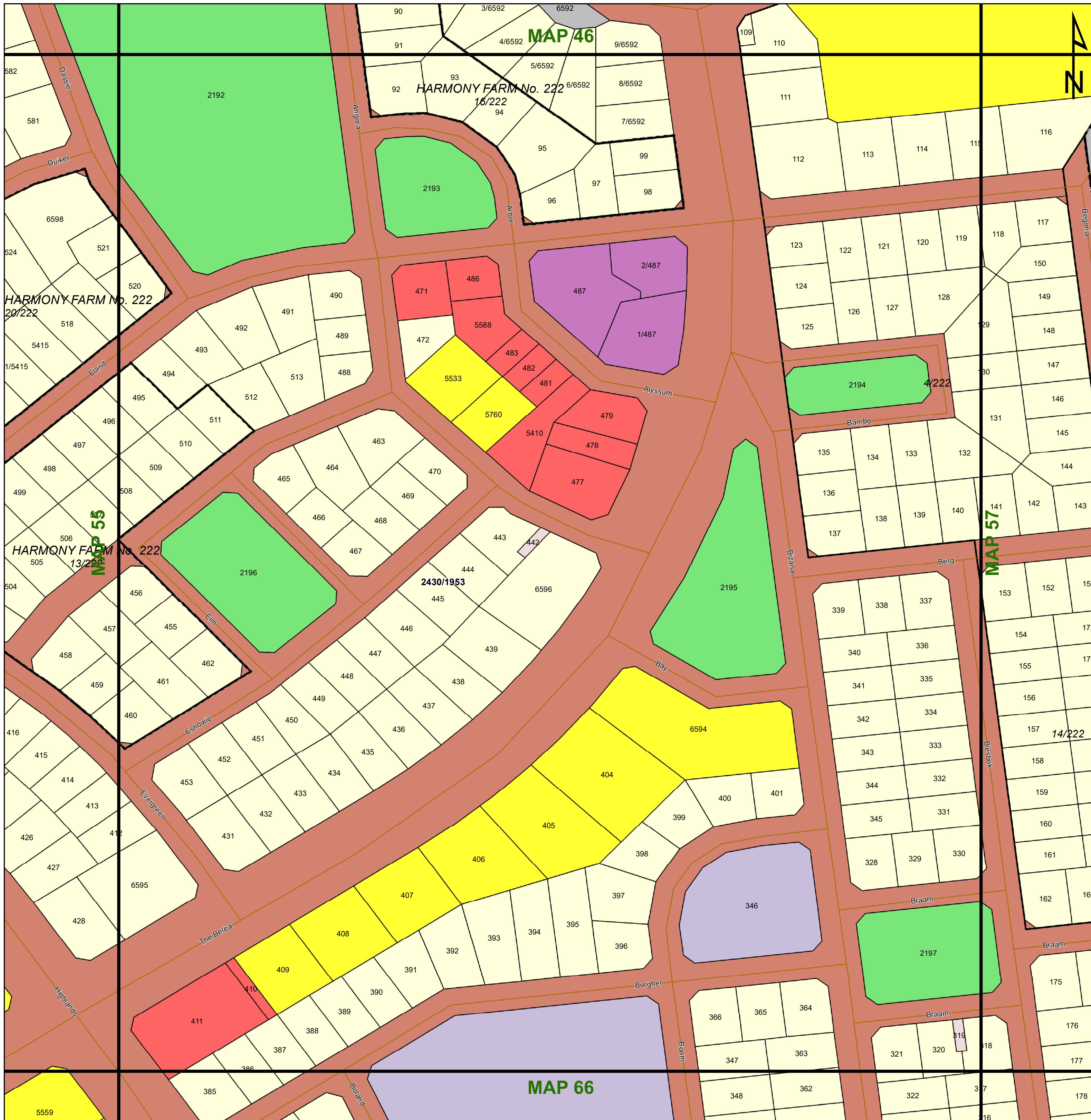
- Conservation
- Open Space I
- Open Space II
- Agricultural
- Smallholding
- Residential I
- Residential II
- General Residential
- Leisure Residential
- Resort
- Tourism
- Education
- Religious Purposes
- Institution
- Cemetery Use
- Municipal Purposes
- Government Purposes
- Municipal Townlands
- Special Use
- Business I
- Business II
- General Industrial
- Noxious Industry
- Extractive Industry
- Surface Infrastructure
- Roads & Streets
- Transportation Services



Key:

Heritage Site	Railway Lines	Rivers	General Plans	Farm Portion	Formal Protected Areas	High Potential Agriculture Area	Environmental Parameters	Ecological Support Area One
Cities/Towns	Eskom HV Lines	Secondary Road	Stand	Parent Farm	Nature Reserve	High Potential Agricultural Area	Protected Area	Ecological Support Area Two
20m Contours	Main Road	National Road	Holding	Dams	Critical Biodiversity Area One	Critical Biodiversity Area Two	Other Natural Areas	





Legend

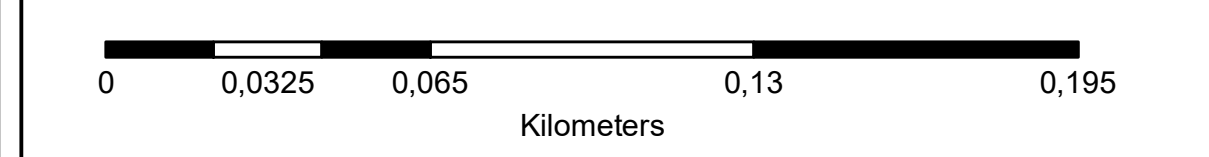
Land Use Zoning

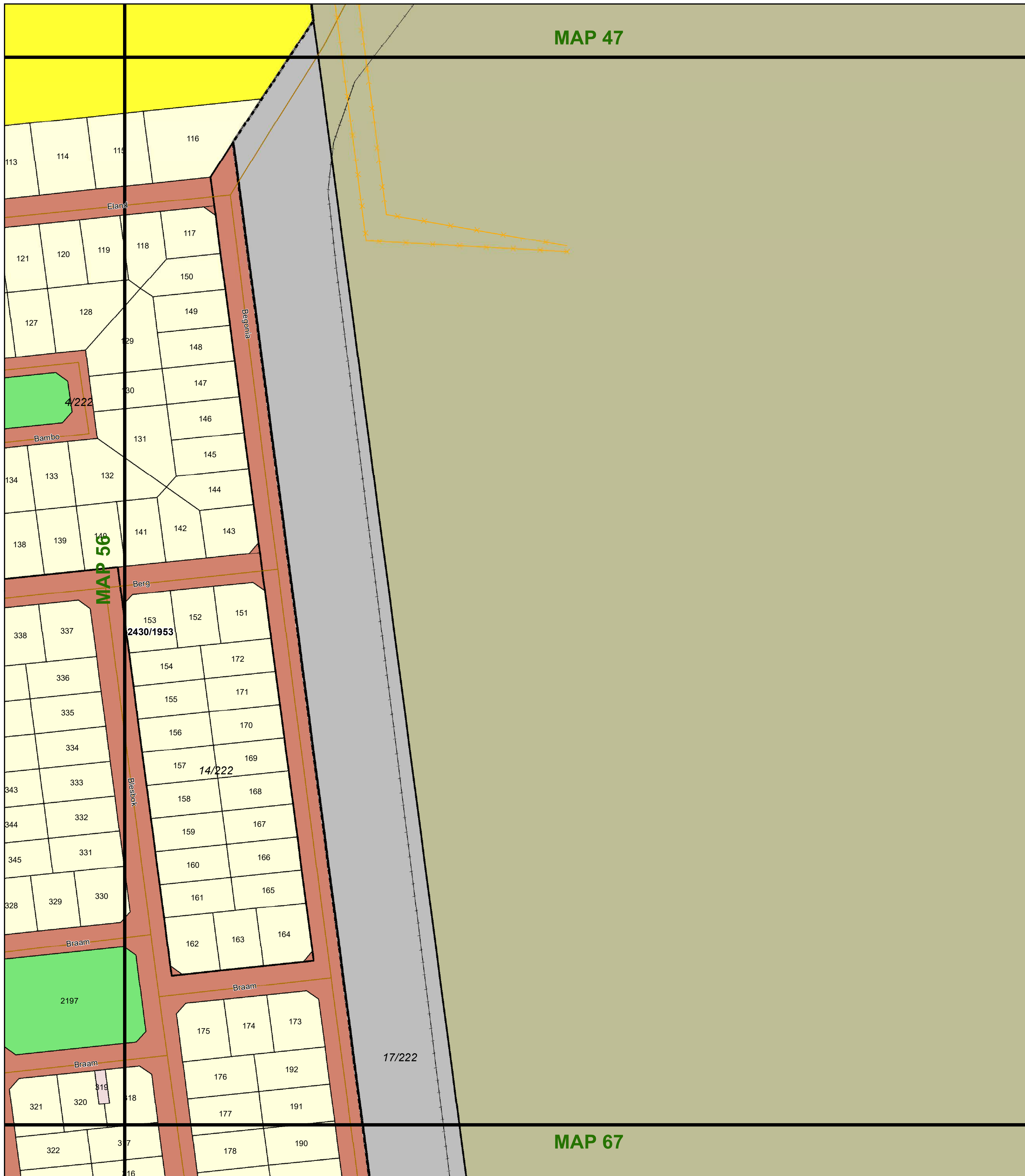
- Conservation
- Open Space I
- Open Space II
- Agricultural
- Smallholding
- Residential I
- Residential II
- General Residential
- Leisure Residential
- Resort
- Tourism
- Education
- Religious Purposes
- Institution
- Cemetery Use
- Municipal Purposes
- Government Purposes
- Municipal Townlands
- Special Use
- Business I
- Business II
- General Industrial
- Noxious Industry
- Extractive Industry
- Surface Infrastructure
- Roads & Streets
- Transportation Services



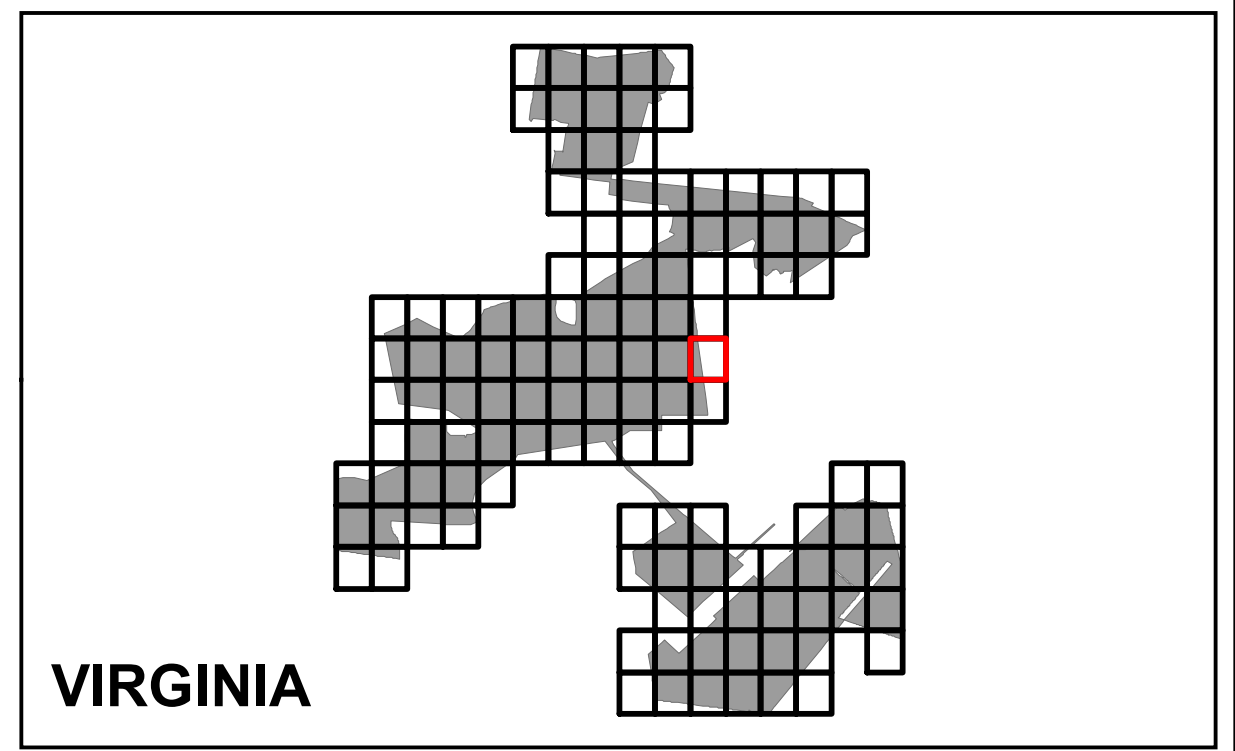
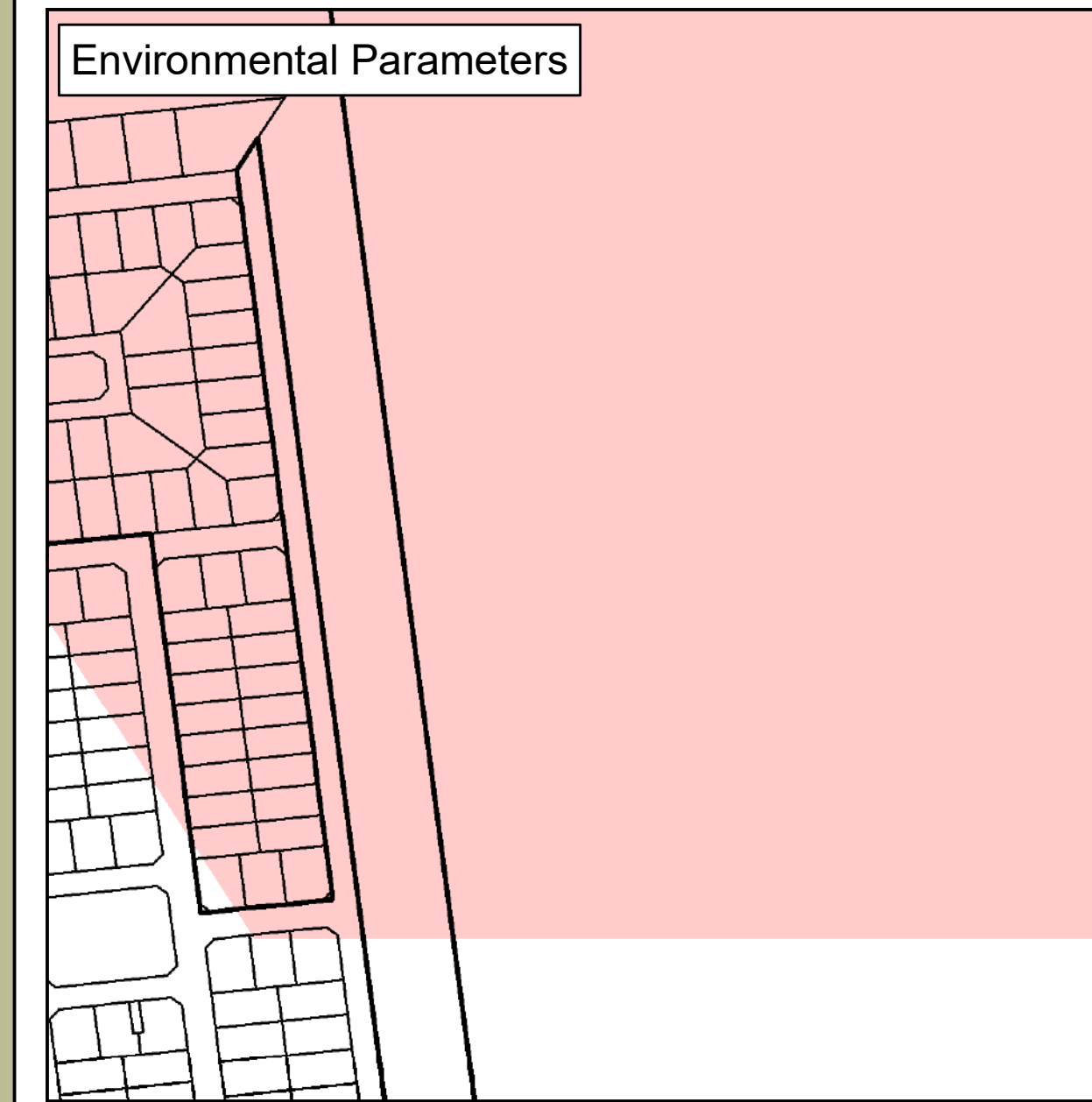
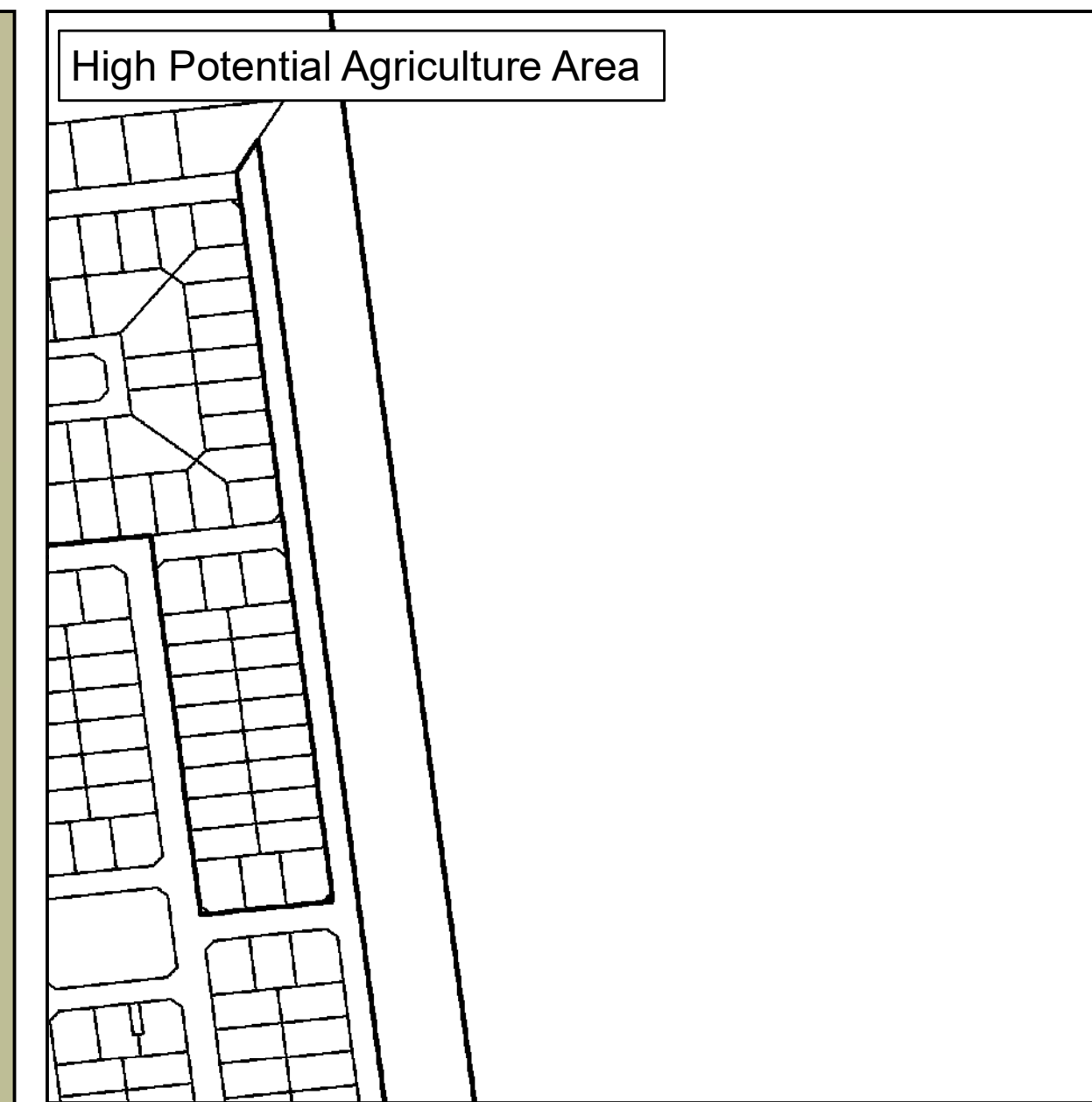
Key:

Heritage Site	Railway Lines	Rivers	General Plans	Farm Portion	Formal Protected Areas	High Potential Agriculture Area	Protected Area	Ecological Support Area One
Cities/Towns	Eskom HV Lines	Secondary Road	Stand	Parent Farm	Nature Reserve	High Potential Agricultural Area	Critical Biodiversity Area One	Ecological Support Area Two
20m Contours	National Road	Main Road	Holding	Dams	Critical Biodiversity Area Two			Other Natural Areas





MAP 0



Legend

Land Use Zoning

- Conservation
- Open Space I
- Open Space II
- Agricultural
- Smallholding
- Residential I
- Residential II
- General Residential
- Leisure Residential
- Resort
- Tourism
- Education
- Religious Purposes
- Institution
- Cemetery Use
- Municipal Purposes
- Government Purposes
- Municipal Townlands
- Special Use
- Business I
- Business II
- General Industrial
- Noxious Industry
- Extractive Industry
- Surface Infrastructure
- Roads & Streets
- Transportation Services

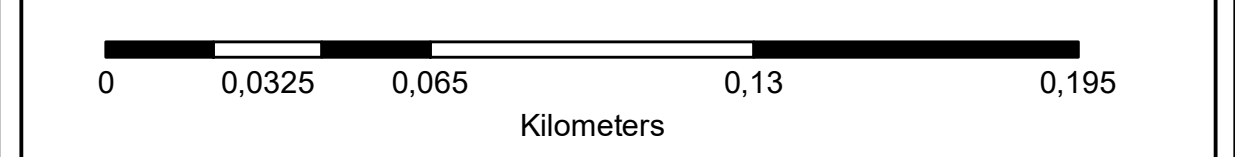
 **agriculture, land reform
& rural development**
Department:
Agriculture, Land Reform and Rural Development
REPUBLIC OF SOUTH AFRICA

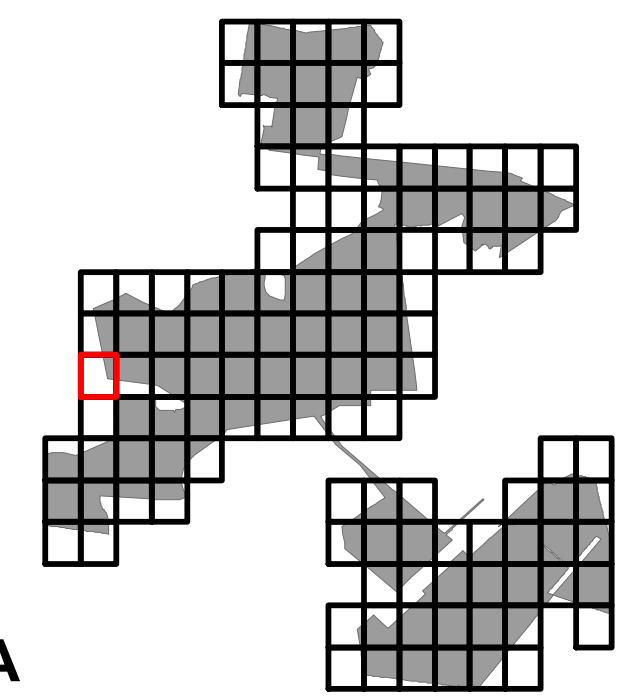

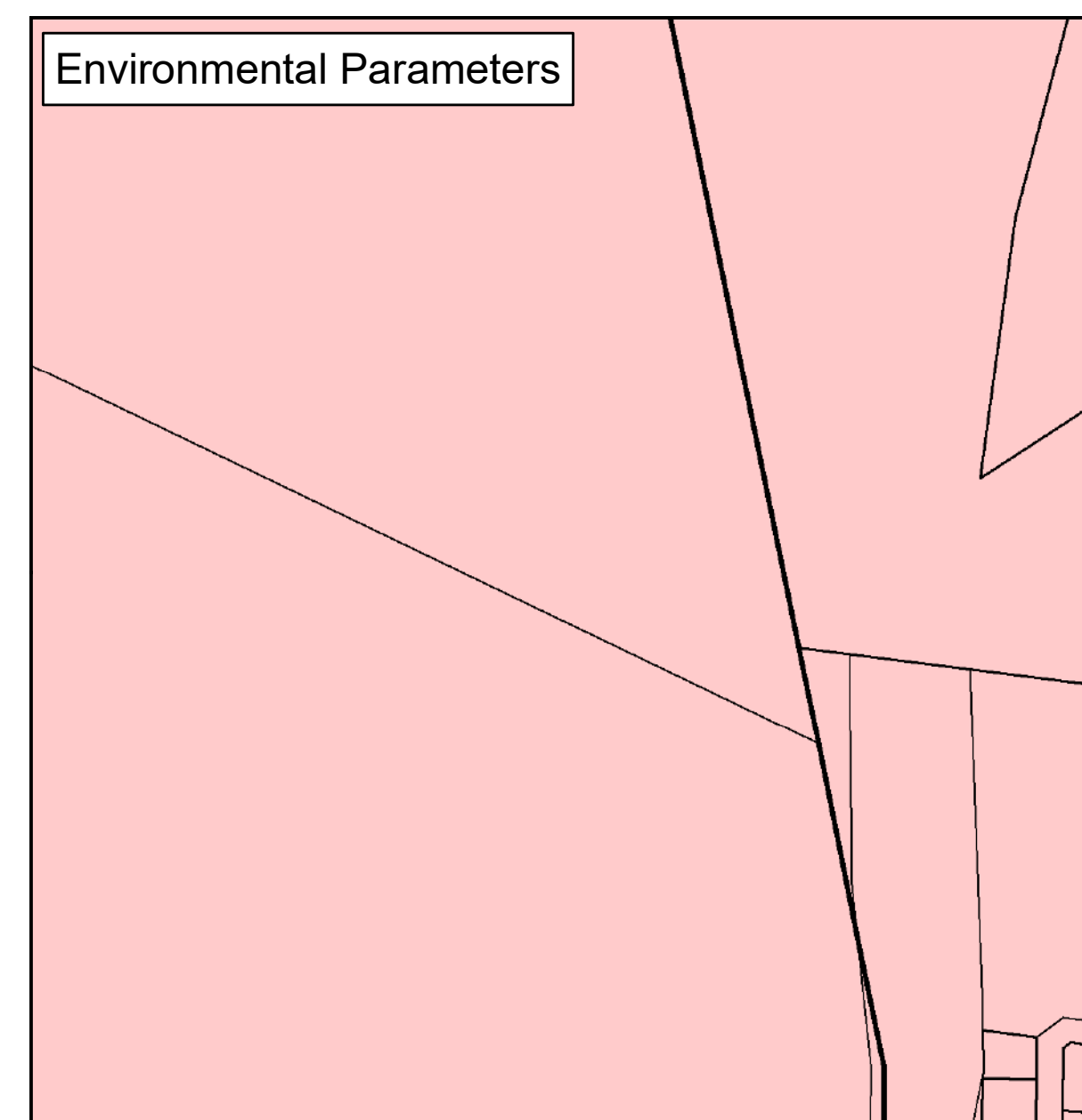
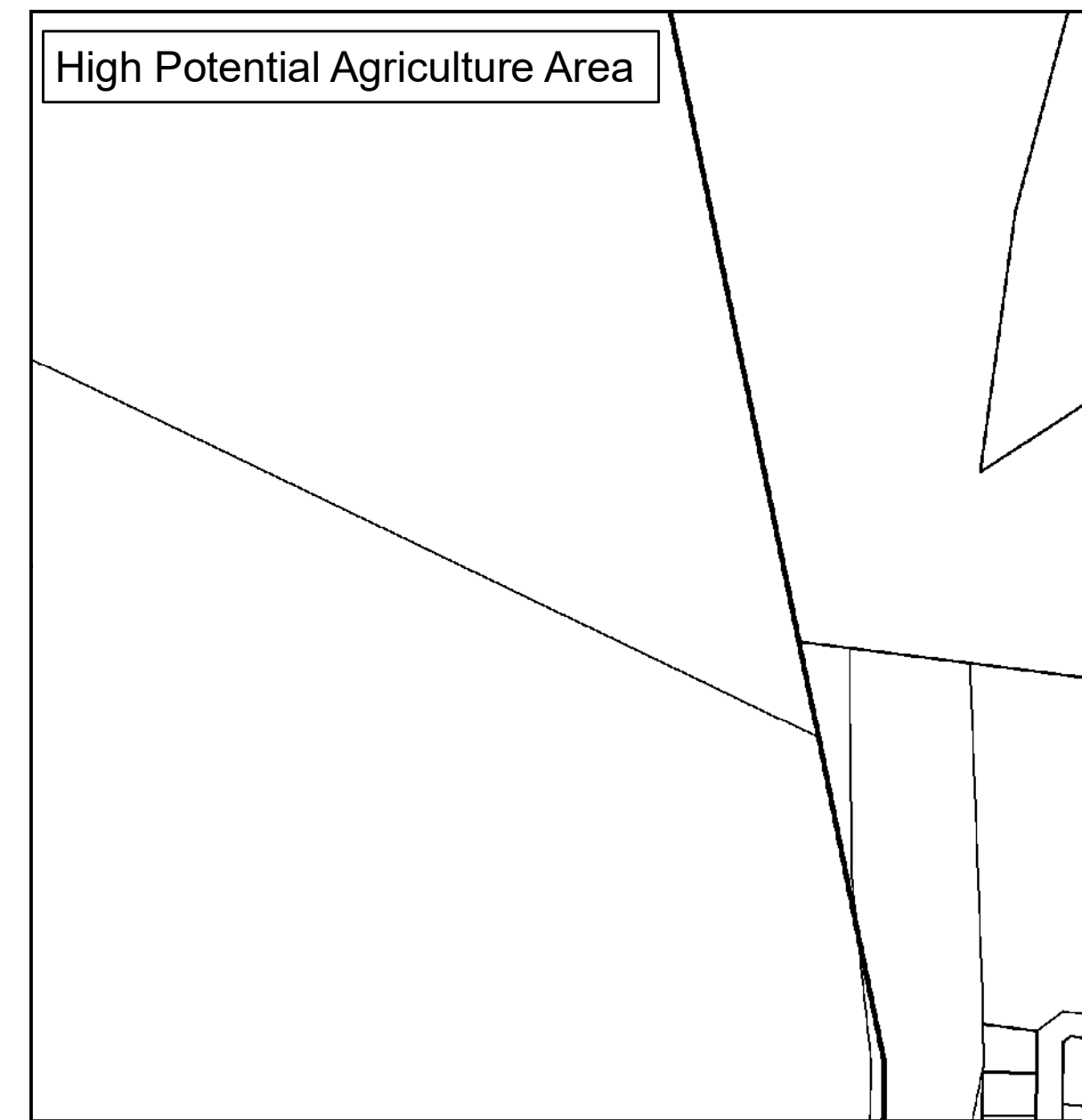
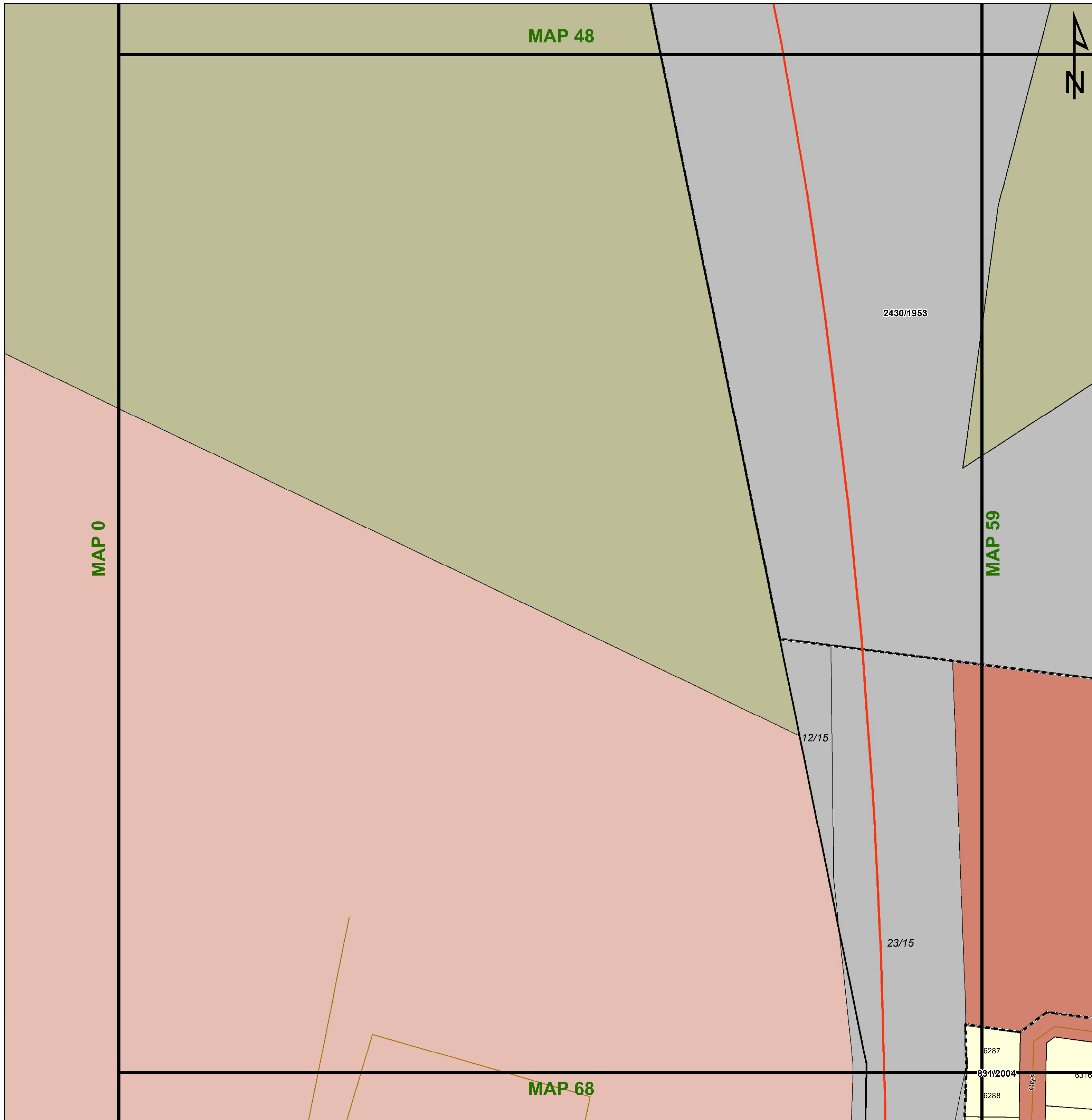
 **MATJHABENG**
Local Municipality

 **MVD Kalahari**

Key:

Heritage Site	Railway Lines	Rivers	General Plans	Farm Portion	Formal Protected Areas	High Potential Agriculture Area	Environmental Parameters	Ecological Support Area One
Cities/Towns	Eskom HV Lines	Secondary Road	Stand	Parent Farm	Nature Reserve	High Potential Agricultural Area	Protected Area	Ecological Support Area Two
National Road	Main Road	Dams	Holding	Dams	Critical Biodiversity Area One	Critical Biodiversity Area Two	Critical Biodiversity Area Two	Other Natural Areas





VIRGINIA

Legend

Land Use Zoning

- Conservation
- Open Space I
- Open Space II
- Agricultural
- Smallholding
- Residential I
- Residential II
- General Residential
- Leisure Residential
- Resort
- Tourism
- Education
- Religious Purposes
- Institution
- Cemetery Use
- Municipal Purposes
- Government Purposes
- Municipal Townlands
- Special Use
- Business I
- Business II
- General Industrial
- Noxious Industry
- Extractive Industry
- Surface Infrastructure
- Roads & Streets
- Transportation Services



agriculture, land reform
& rural development

Department:
Agriculture, Land Reform and Rural Development
REPUBLIC OF SOUTH AFRICA

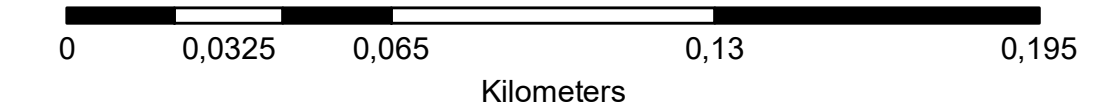


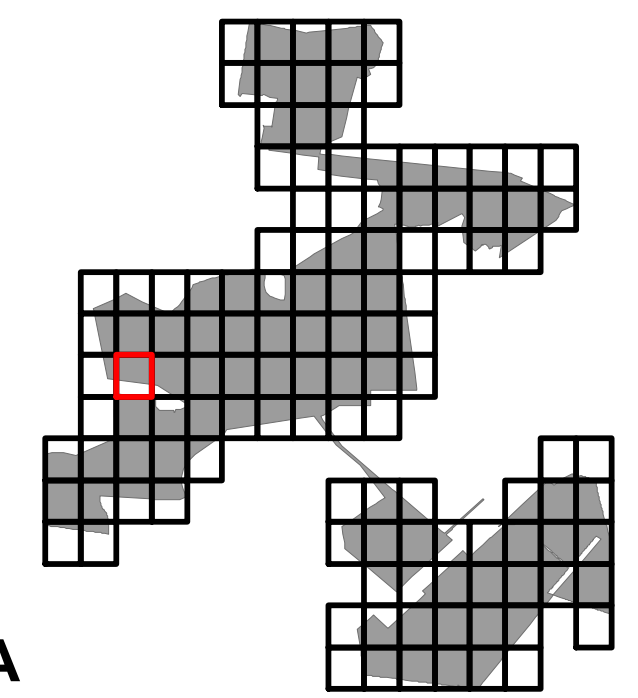

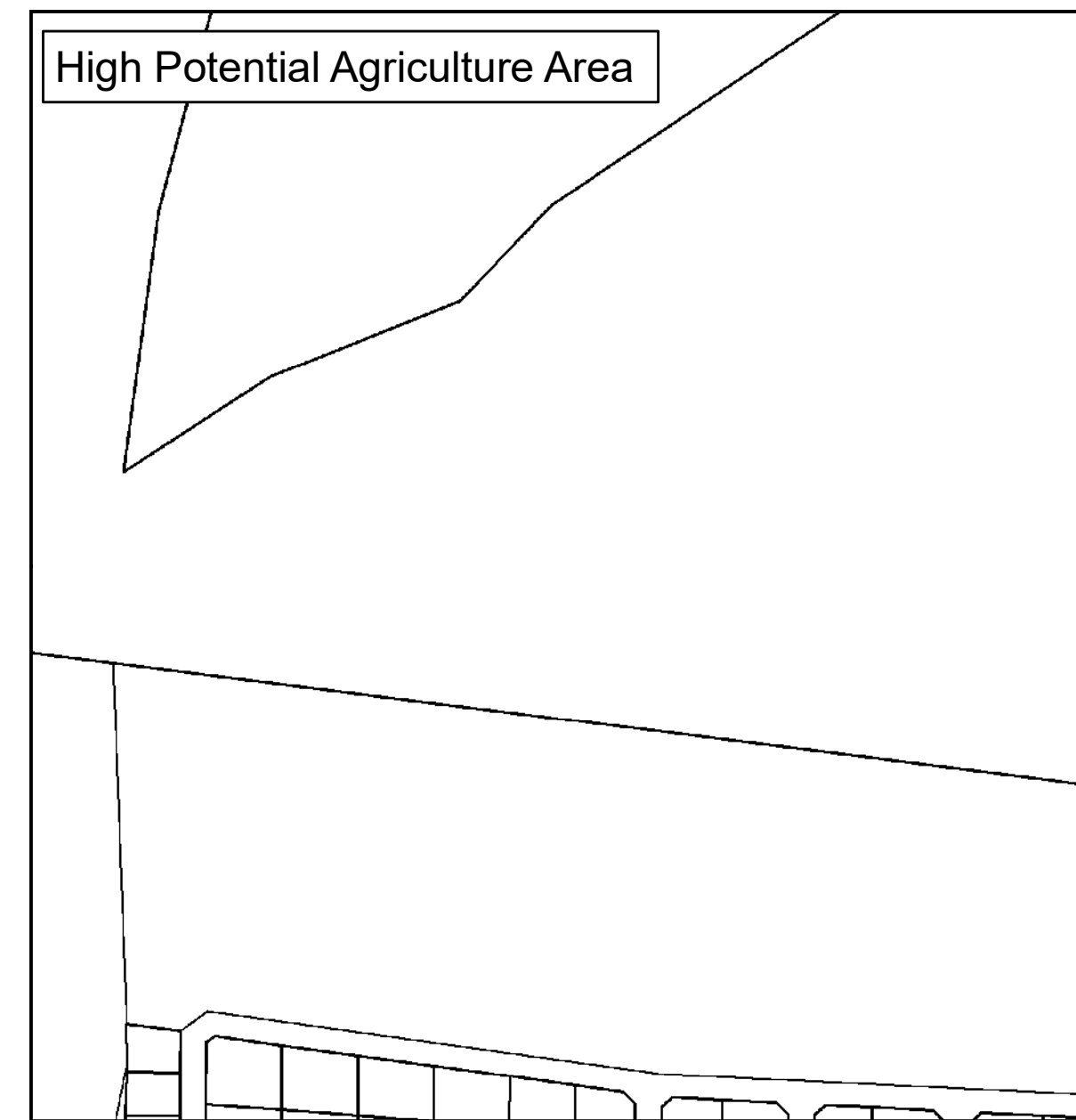
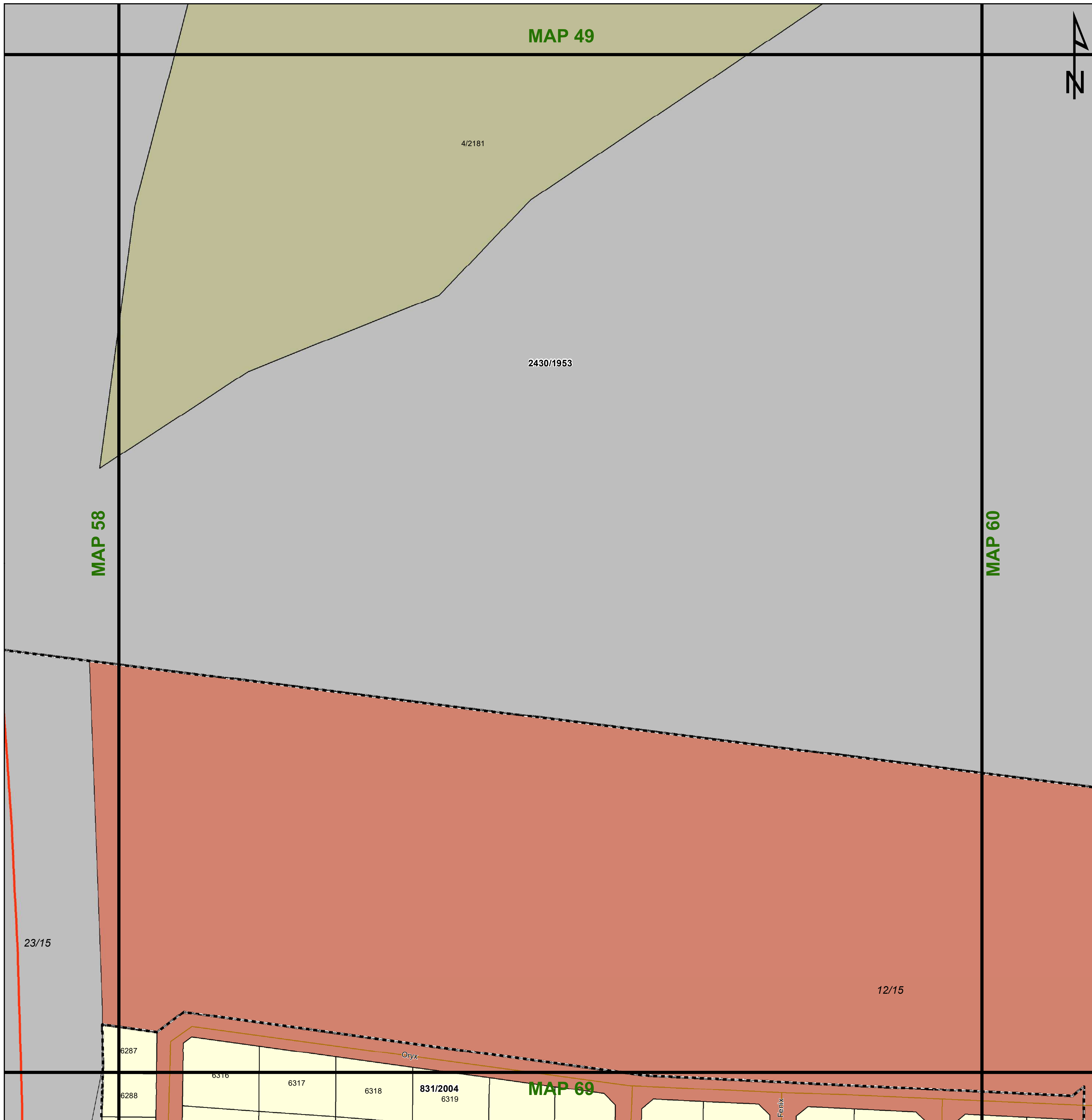
MATJHABENG
Local Municipality



MVD Kalahari

- Key:**
- Heritage Site
 - General Plans
 - Farm Portion
 - Formal Protected Areas
 - High Potential Agriculture Area
 - Environmental Parameters
 - Ecological Support Area One
 - Cities/Towns
 - Stand
 - Parent Farm
 - Nature Reserve
 - Cadastral
 - Protected Area
 - Ecological Support Area Two
 - Eskom HV Lines
 - Holding
 - Dams
 - High Potential Agricultural Area
 - Critical Biodiversity Area One
 - Critical Biodiversity Area Two
 - Railway Lines
 - Rivers
 - Secondary Road
 - Main Road
 - National Road
 - 20m Contours





VIRGINIA

Legend

Land Use Zoning

- Conservation
- Open Space I
- Open Space II
- Agricultural
- Smallholding
- Residential I
- Residential II
- General Residential
- Leisure Residential
- Resort
- Tourism
- Education
- Religious Purposes
- Institution
- Cemetery Use
- Municipal Purposes
- Government Purposes
- Municipal Townlands
- Special Use
- Business I
- Business II
- General Industrial
- Noxious Industry
- Extractive Industry
- Surface Infrastructure
- Roads & Streets
- Transportation Services



**agriculture, land reform
& rural development**

Department:
Agriculture, Land Reform and Rural Development
REPUBLIC OF SOUTH AFRICA

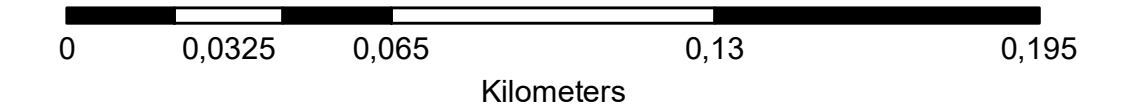


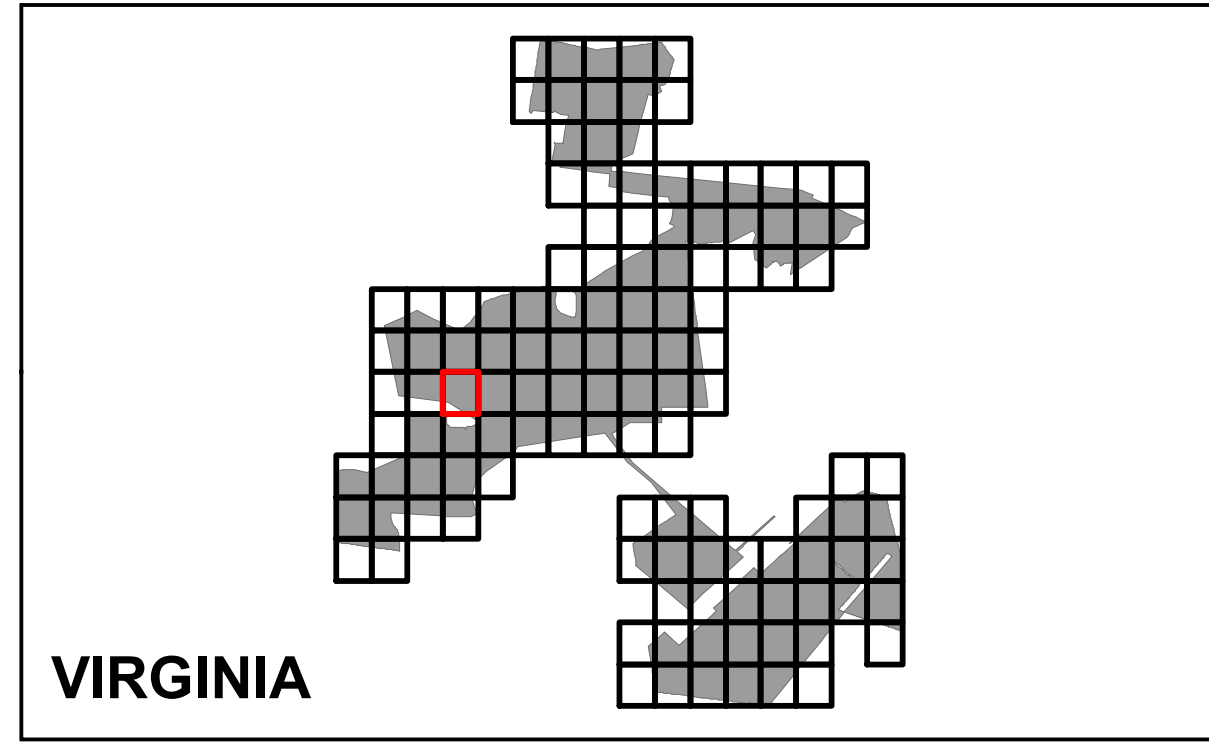

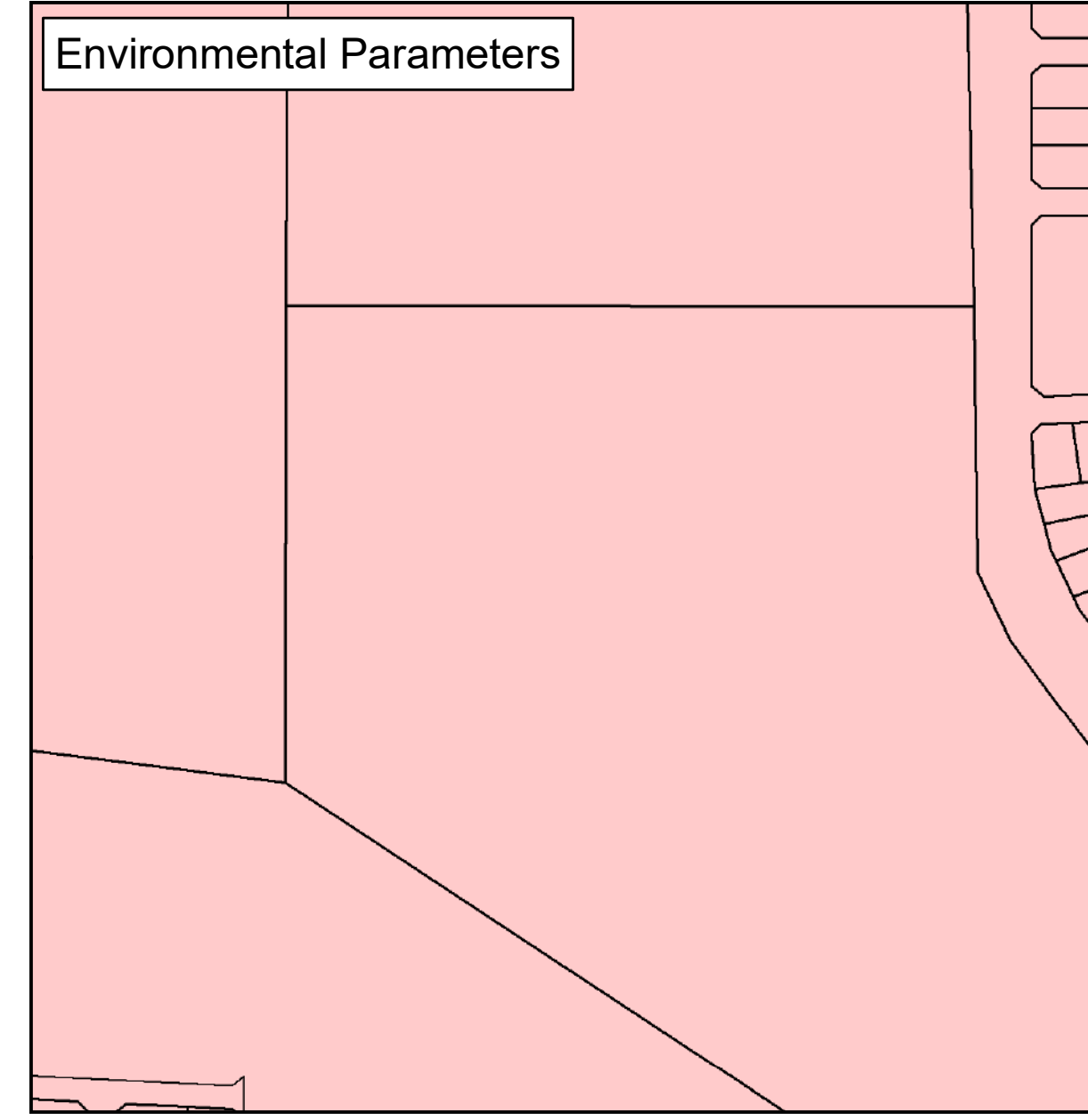
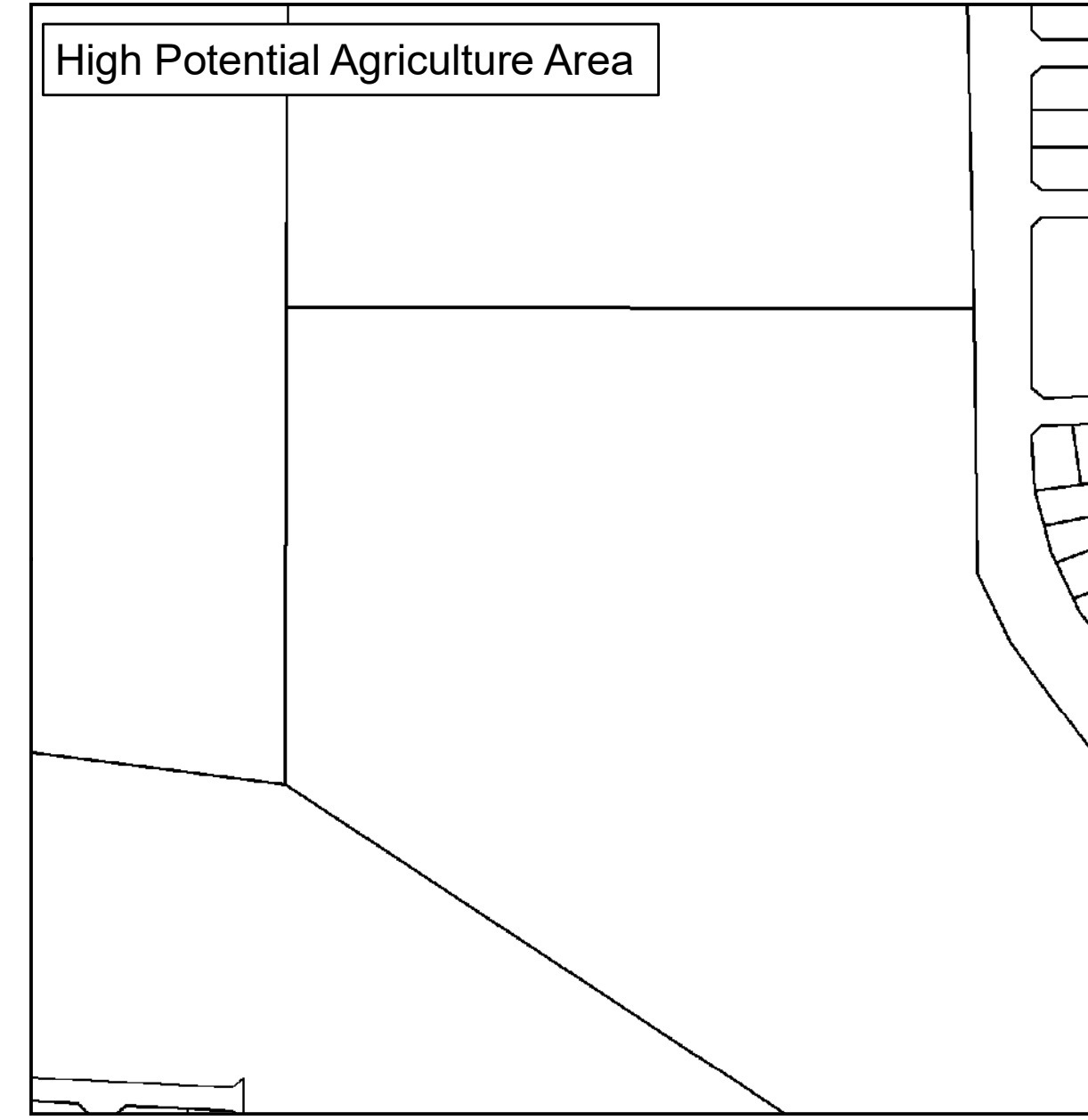
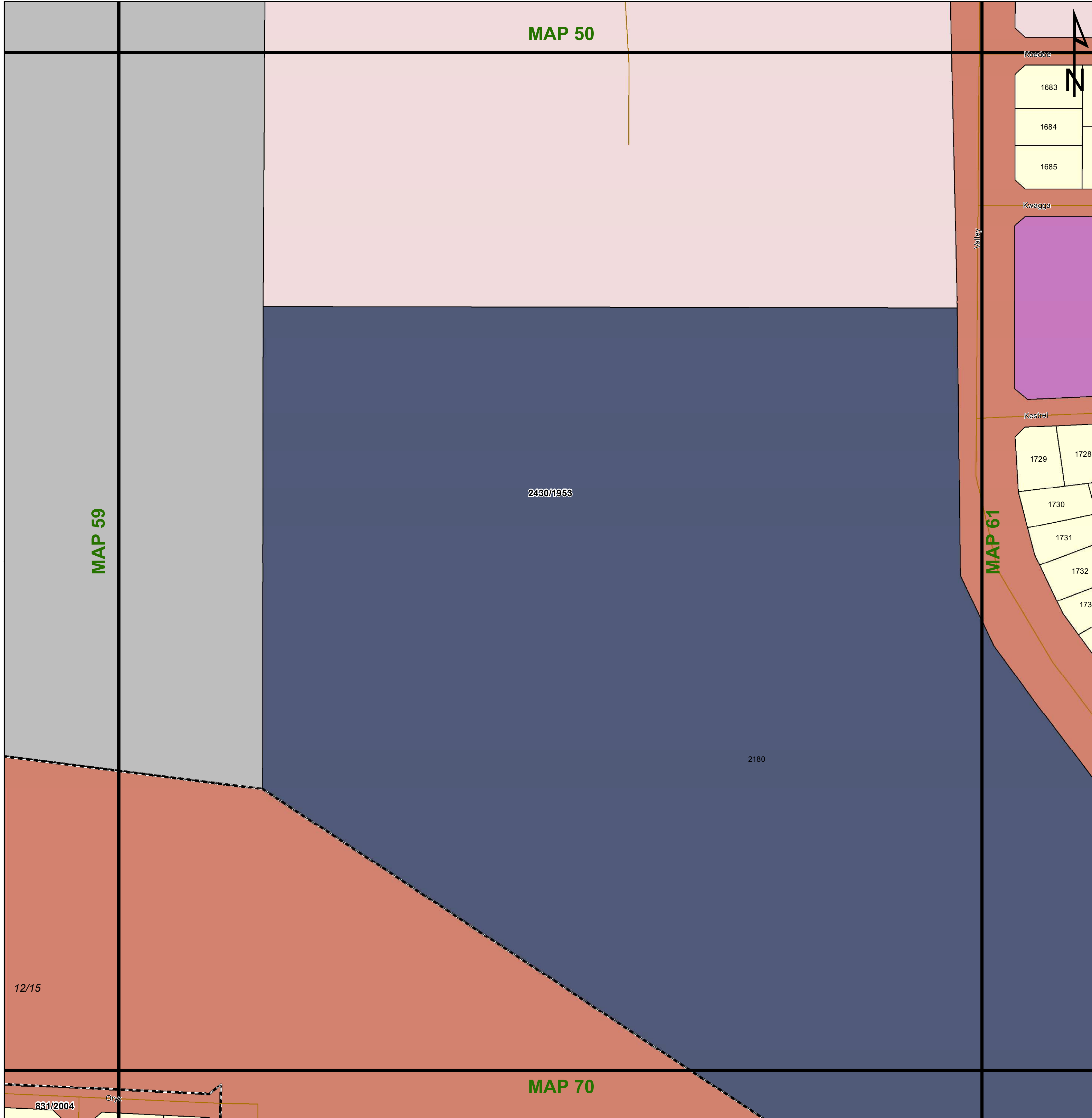
MATJHABENG
Local Municipality



MVD Kalahari

- Key:**
- Heritage Site
 - Railway Lines
 - Rivers
 - General Plans
 - Farm Portion
 - Formal Protected Areas
 - Stand
 - Nature Reserve
 - High Potential Agriculture Area
 - Cadastral
 - Parent Farm
 - High Potential Agricultural Area
 - Environmental Parameters
 - Protected Area
 - Ecological Support Area One
 - Ecological Support Area Two
 - Other Natural Areas
 - Critical Biodiversity Area One
 - Critical Biodiversity Area Two
 - Holding
 - Dams
 - National Road
 - Secondary Road
 - Main Road
 - Eskom HV Lines
 - 20m Contours





Legend

Land Use Zoning

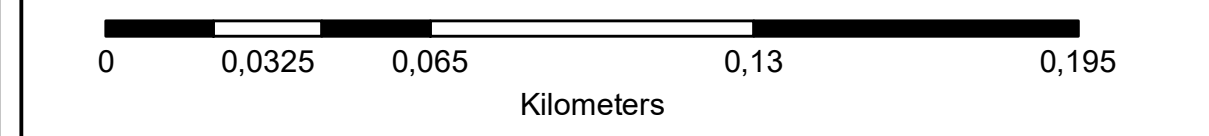
- Conservation
- Open Space I
- Open Space II
- Agricultural
- Smallholding
- Residential I
- Residential II
- General Residential
- Leisure Residential
- Resort
- Tourism
- Education
- Religious Purposes
- Institution
- Cemetery Use
- Municipal Purposes
- Government Purposes
- Municipal Townlands
- Special Use
- Business I
- Business II
- General Industrial
- Noxious Industry
- Extractive Industry
- Surface Infrastructure
- Roads & Streets
- Transportation Services

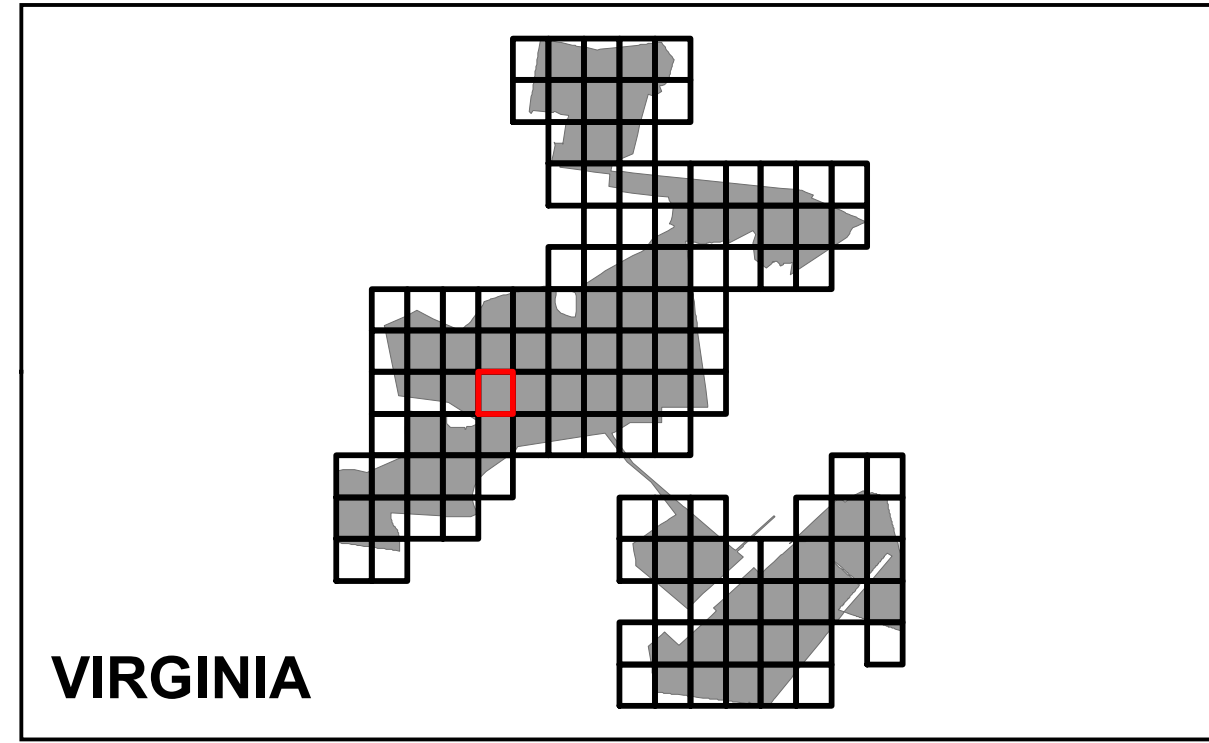
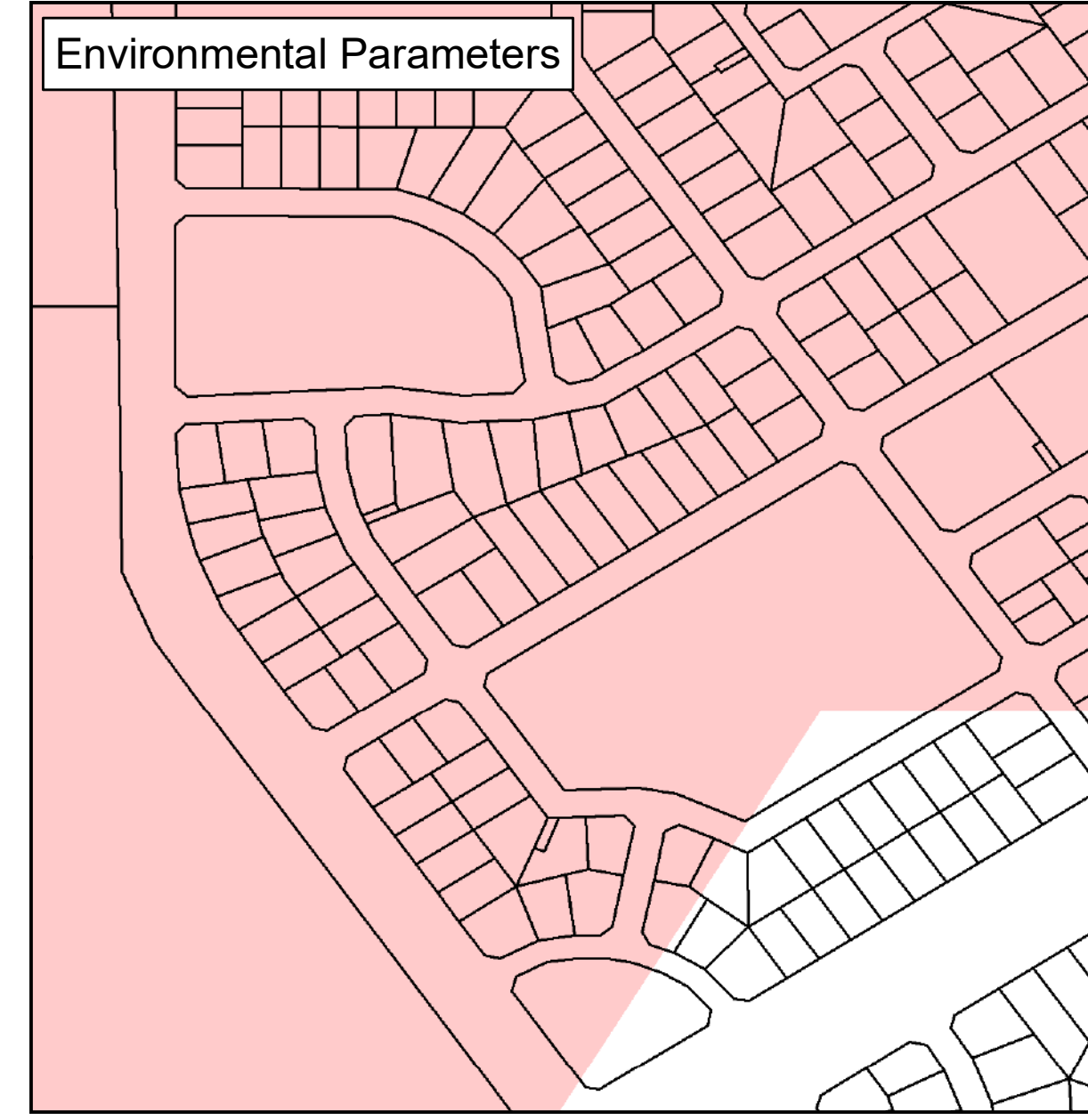
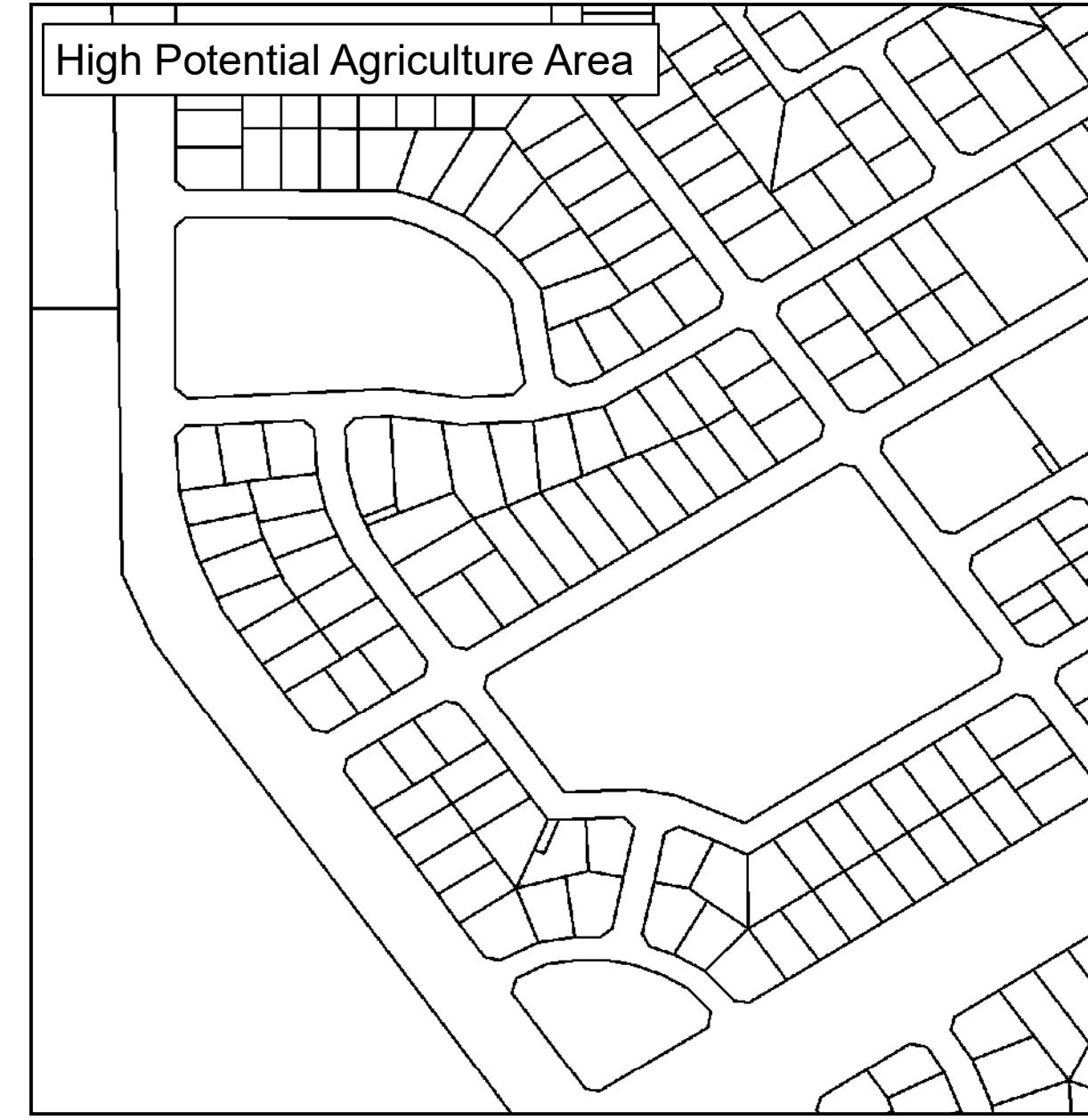
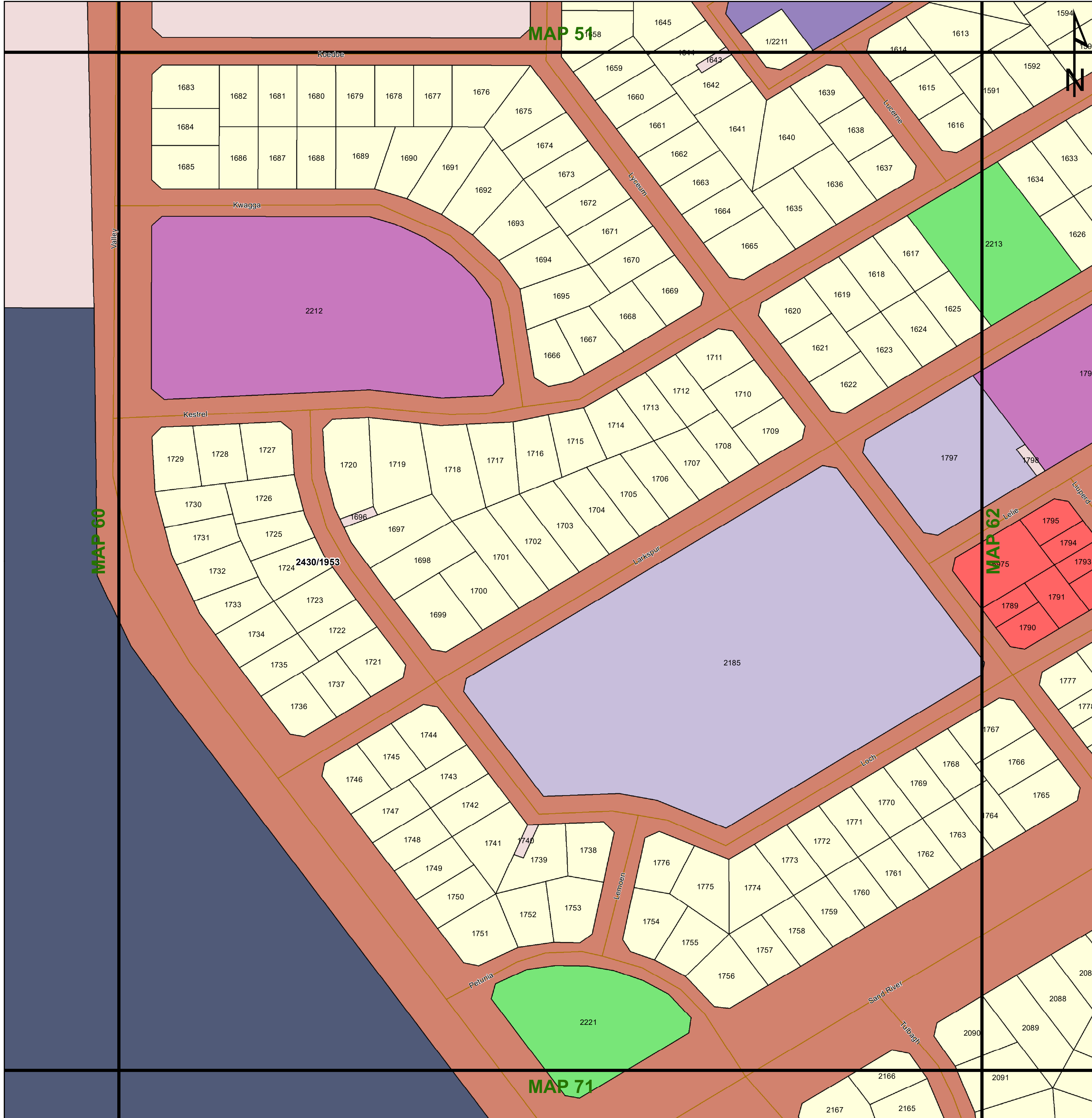
agriculture, land reform & rural development
 Department: Agriculture, Land Reform and Rural Development
 REPUBLIC OF SOUTH AFRICA



Key:

Heritage Site	Railway Lines	Rivers	General Plans	Farm Portion	Formal Protected Areas	High Potential Agriculture Area	Environmental Parameters	Ecological Support Area One
Cities/Towns	Eskom HV Lines	Secondary Road	Stand	Parent Farm	Nature Reserve	High Potential Agricultural Area	Protected Area	Ecological Support Area Two
20m Contours	Main Road	National Road	Holding	Dams	Critical Biodiversity Area One	Critical Biodiversity Area Two	Other Natural Areas	





Legend

Land Use Zoning

- Conservation
- Open Space I
- Open Space II
- Agricultural
- Smallholding
- Residential I
- Residential II
- General Residential
- Leisure Residential
- Resort
- Tourism
- Education
- Religious Purposes
- Institution
- Cemetery Use
- Municipal Purposes
- Government Purposes
- Municipal Townlands
- Special Use
- Business I
- Business II
- General Industrial
- Noxious Industry
- Extractive Industry
- Surface Infrastructure
- Roads & Streets
- Transportation Services

agriculture, land reform & rural development
 Department: Agriculture, Land Reform and Rural Development
 REPUBLIC OF SOUTH AFRICA



Key:

Heritage Site	Railway Lines	Rivers	General Plans	Farm Portion	Formal Protected Areas	High Potential Agriculture Area	Ecological Support Area One
Cities/Towns	Eskom HV Lines	Secondary Road	Stand	Parent Farm	Nature Reserve	High Potential Agricultural Area	Ecological Support Area Two
National Road	Main Road	Dams	Holding	Dams	Protected Area	Critical Biodiversity Area One	Other Natural Areas
	20m Contours				Critical Biodiversity Area Two		

